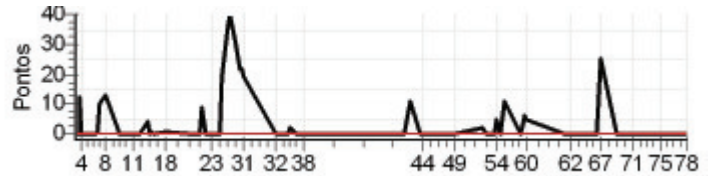


Enduro Montanhas Cap.- Domingo - CAPIXABA 2011



N u m	1	Equipe	1 / Jomar Grecco					
		Patrocinador	Motofire _Ims_ Mr Pro _Corona					
		Cat / NL / Largada	MASTER / 5 / 09:05:00			Cidade	Pedra Azul	

PC	Tp	Trc	KmPC	Ideal	Passagem	Pen	Pontos	Col	PC	Tp	Trc	KmPC	Ideal	Passagem	Pen	Pontos	Col
1	Tmp	2	0.150	09:11:15	09:11:13	0	-0	2°	61	Tmp	87	0.990	12:40:33	12:40:31	0	-0	1°
2	Tmp	3	1.190	09:12:49	09:12:51	0	+0	2°	62	Tmp	89	2.510	12:43:14	12:43:13	0	-0	1°
3	Tmp	3	1.590	09:13:23	09:13:38	0	+12	6°	63	Tmp	90	3.050	12:44:22	12:44:23	0	+0	1°
4	Tmp	3	2.130	09:14:09	09:14:12	0	+0	6°	64	Tmp	90	3.950	12:46:26	12:46:25	0	-0	1°
5	Tmp	5	0.310	09:19:54	09:19:52	0	-0	6°	65	Tmp	94	0.080	12:52:39	12:52:39	0	+0	1°
6	Tmp	5	0.660	09:20:31	09:20:35	0	+1	5°	66	Tmp	95	0.680	12:54:24	12:54:25	0	+0	1°
7	Tmp	5	1.210	09:21:29	09:21:42	0	+10	5°	67	Tmp	96	1.180	12:56:05	12:56:33	0	+25	1°
8	Tmp	7	2.600	09:23:52	09:24:08	0	+13	4°	68	Tmp	98	1.830	13:02:33	13:02:31	0	-0	1°
9	Tmp	10	4.000	09:30:09	09:30:07	0	-0	4°	69	Tmp	100	2.980	13:05:08	13:05:09	0	+0	1°
10	Tmp	12	0.920	09:33:41	09:33:41	0	+0	4°	70	Tmp	101	4.200	13:07:02	13:07:04	0	+0	1°
11	Tmp	13	2.490	09:35:58	09:35:57	0	-0	4°	71	Tmp	102	5.550	13:09:40	13:09:37	0	-0	1°
12	Tmp	14	4.100	09:38:35	09:38:34	0	-0	4°	72	Tmp	102	6.900	13:12:12	13:12:10	0	-0	1°
13	Tmp	16	5.850	09:41:56	09:42:03	0	+4	4°	73	Tmp	103	0.820	13:14:30	13:14:28	0	-0	1°
14	Tmp	17	6.530	09:43:17	09:43:19	0	+0	4°	74	Tmp	103	1.620	13:16:21	13:16:20	0	-0	1°
15	Tmp	17	6.790	09:43:44	09:43:48	0	+1	4°	75	Tmp	105	4.950	13:22:00	13:21:59	0	-0	1°
16	Tmp	17	7.300	09:44:38	09:44:38	0	+0	4°	76	Tmp	109	1.040	13:28:55	13:28:52	0	-0	1°
17	Tmp	20	2.660	09:49:48	09:49:52	0	+1	3°	77	Tmp	110	1.930	13:30:38	13:30:35	0	-0	1°
18	Tmp	20	2.840	09:50:11	09:50:15	0	+1	3°	78	Tmp	111	3.190	13:32:47	13:32:44	0	-0	1°
19	Tmp	22	6.160	10:00:57	10:00:59	0	+0	3°	Num 1 Pen 0 PCZ 53 Total PP 310 Col. Final 1°								
20	Tmp	24	0.560	10:04:34	10:04:33	0	-0	3°									
21	Tmp	24	0.710	10:05:01	10:05:13	0	+9	3°									
22	Tmp	25	1.550	10:07:06	10:07:04	0	-0	3°									
23	Tmp	26	2.470	10:09:12	10:09:15	0	+0	3°									
24	Tmp	29	4.660	10:13:15	10:13:16	0	+0	3°									
25	Tmp	29	5.060	10:14:10	10:14:32	0	+19	2°									
26	Tmp	30	6.200	10:16:25	10:17:04	0	+36	2°									
27	Tmp	32	6.480	10:16:53	10:17:36	0	+40	2°									
28	Tmp	33	8.070	10:19:43	10:20:16	0	+30	2°									
29	Tmp	34	0.160	10:21:14	10:21:39	0	+22	3°									
30	Tmp	35	0.910	10:22:36	10:23:01	0	+22	2°									
31	Tmp	35	1.250	10:23:20	10:23:42	0	+19	2°									
32	Tmp	38	4.350	10:37:07	10:37:09	0	+0	2°									
33	Tmp	39	4.620	10:37:37	10:37:40	0	+0	2°									
34	Tmp	40	5.230	10:39:06	10:39:05	0	-0	2°									
35	Tmp	42	0.410	10:42:21	10:42:22	0	+0	2°									
36	Tmp	43	1.000	10:43:20	10:43:25	0	+2	2°									
37	Tmp	45	2.100	10:45:13	10:45:15	0	+0	1°									
38	Tmp	47	5.510	10:49:15	10:49:15	0	+0	1°									
39	Tmp	53	0.100	11:29:40	11:29:39	0	-0	1°									
40	Tmp	54	0.540	11:30:31	11:30:31	0	+0	1°									
41	Tmp	56	1.100	11:31:50	11:31:53	0	+0	1°									
42	Tmp	57	2.140	11:34:34	11:34:48	0	+11	1°									
43	Tmp	59	0.550	11:38:47	11:38:48	0	+0	1°									
44	Tmp	60	0.980	11:39:37	11:39:37	0	+0	1°									
45	Tmp	62	2.410	11:42:21	11:42:19	0	-0	1°									
46	Tmp	64	4.280	11:45:30	11:45:29	0	-0	1°									
47	Tmp	65	6.950	11:50:04	11:50:03	0	-0	1°									
48	Tmp	66	0.060	11:51:41	11:51:39	0	-0	1°									
49	Tmp	67	0.510	11:52:55	11:52:55	0	+0	1°									
50	Tmp	71	5.140	12:04:53	12:04:58	0	+2	1°									
51	Tmp	73	0.200	12:07:23	12:07:24	0	+0	1°									
52	Tmp	73	1.090	12:08:58	12:08:57	0	-0	1°									
53	Tmp	75	1.890	12:10:27	12:10:24	0	-0	1°									
54	Tmp	76	2.230	12:11:44	12:11:52	0	+5	1°									
55	Tmp	77	2.650	12:13:08	12:13:05	0	-0	1°									
56	Tmp	77	3.100	12:14:49	12:15:03	0	+11	1°									
57	Tmp	79	3.350	12:21:14	12:21:14	0	+0	1°									
58	Tmp	81	3.750	12:22:12	12:22:18	0	+3	1°									
59	Tmp	82	3.960	12:22:54	12:23:03	0	+6	1°									
60	Tmp	82	4.670	12:24:32	12:24:40	0	+5	1°									

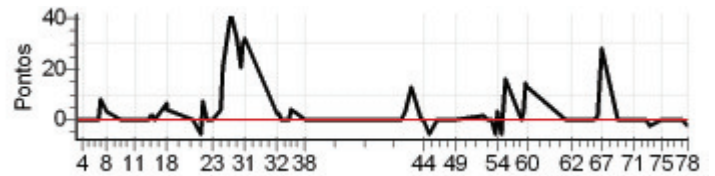


Enduro Montanhas Cap.- Domingo - CAPIXABA 2011



N u m	2	Equipe	2 / Oriel Casagrande Neto					
		Patrocinador	Motofire_Motorex_Compass_Racetech					
		Cat / NL / Largada	MASTER / 4 / 09:04:00		Cidade	Venda do Imigrante		

PC	Tp	Trc	KmPC	Ideal	Passagem	Pen	Pontos	Col	PC	Tp	Trc	KmPC	Ideal	Passagem	Pen	Pontos	Col										
1	Tmp	2	0.150	09:10:15	09:10:14	0	-0	3°	61	Tmp	87	0.990	12:39:33	12:39:32	0	-0	3°										
2	Tmp	3	1.190	09:11:49	09:11:51	0	+0	3°	62	Tmp	89	2.510	12:42:14	12:42:15	0	+0	3°										
3	Tmp	3	1.590	09:12:23	09:12:25	0	+0	2°	63	Tmp	90	3.050	12:43:22	12:43:23	0	+0	3°										
4	Tmp	3	2.130	09:13:09	09:13:11	0	+0	2°	64	Tmp	90	3.950	12:45:26	12:45:28	0	+0	3°										
5	Tmp	5	0.310	09:18:54	09:18:54	0	+0	2°	65	Tmp	94	0.080	12:51:39	12:51:37	0	-0	3°										
6	Tmp	5	0.660	09:19:31	09:19:34	0	+0	2°	66	Tmp	95	0.680	12:53:24	12:53:28	0	+1	3°										
7	Tmp	5	1.210	09:20:29	09:20:40	0	+8	2°	67	Tmp	96	1.180	12:55:05	12:55:36	0	+28	3°										
8	Tmp	7	2.600	09:22:52	09:22:58	0	+3	1°	68	Tmp	98	1.830	13:01:33	13:01:30	0	-0	3°										
9	Tmp	10	4.000	09:29:09	09:29:06	0	-0	1°	69	Tmp	100	2.980	13:04:08	13:04:08	0	+0	3°										
10	Tmp	12	0.920	09:32:41	09:32:40	0	-0	1°	70	Tmp	101	4.200	13:06:02	13:06:00	0	-0	3°										
11	Tmp	13	2.490	09:34:58	09:34:57	0	-0	1°	71	Tmp	102	5.550	13:08:40	13:08:38	0	-0	3°										
12	Tmp	14	4.100	09:37:35	09:37:36	0	+0	1°	72	Tmp	102	6.900	13:11:12	13:11:13	0	+0	3°										
13	Tmp	16	5.850	09:40:56	09:40:59	0	+0	1°	73	Tmp	103	0.820	13:13:30	13:13:28	0	-0	3°										
14	Tmp	17	6.530	09:42:17	09:42:21	0	+1	1°	74	Tmp	103	1.620	13:15:21	13:15:17	0	-3	3°										
15	Tmp	17	6.790	09:42:44	09:42:48	0	+1	1°	75	Tmp	105	4.950	13:21:00	13:20:58	0	-0	3°										
16	Tmp	17	7.300	09:43:38	09:43:40	0	+0	1°	76	Tmp	109	1.040	13:27:55	13:27:55	0	+0	3°										
17	Tmp	20	2.660	09:48:48	09:48:57	0	+6	1°	77	Tmp	110	1.930	13:29:38	13:29:36	0	-0	3°										
18	Tmp	20	2.840	09:49:11	09:49:18	0	+4	1°	78	Tmp	111	3.190	13:31:47	13:31:43	0	-3	3°										
19	Tmp	22	6.160	09:59:57	09:59:57	0	+0	1°	<table border="1"> <tr> <td>Num</td><td>2</td><td>Pen</td><td>0</td><td>PCZ</td><td>43</td><td>Total PP</td><td>385</td><td>Col. Final</td><td>3°</td> </tr> </table>									Num	2	Pen	0	PCZ	43	Total PP	385	Col. Final	3°
Num	2	Pen	0	PCZ	43	Total PP	385	Col. Final	3°																		
20	Tmp	24	0.560	10:03:34	10:03:29	0	-6	2°																			
21	Tmp	24	0.710	10:04:01	10:04:11	0	+7	1°																			
22	Tmp	25	1.550	10:06:06	10:06:04	0	-0	1°																			
23	Tmp	26	2.470	10:08:12	10:08:15	0	+0	1°																			
24	Tmp	29	4.660	10:12:15	10:12:22	0	+4	1°																			
25	Tmp	29	5.060	10:13:10	10:13:34	0	+21	1°																			
26	Tmp	30	6.200	10:15:25	10:16:05	0	+37	1°																			
27	Tmp	32	6.480	10:15:53	10:16:38	0	+42	1°																			
28	Tmp	33	8.070	10:18:43	10:19:18	0	+32	1°																			
29	Tmp	34	0.160	10:20:14	10:20:38	0	+21	1°																			
30	Tmp	35	0.910	10:21:36	10:22:10	0	+31	3°																			
31	Tmp	35	1.250	10:22:20	10:22:55	0	+32	3°																			
32	Tmp	38	4.350	10:36:07	10:36:12	0	+2	3°																			
33	Tmp	39	4.620	10:36:37	10:36:42	0	+2	3°																			
34	Tmp	40	5.230	10:38:06	10:38:05	0	-0	3°																			
35	Tmp	42	0.410	10:41:21	10:41:20	0	-0	3°																			
36	Tmp	43	1.000	10:42:20	10:42:27	0	+4	3°																			
37	Tmp	45	2.100	10:44:13	10:44:18	0	+2	3°																			
38	Tmp	47	5.510	10:48:15	10:48:16	0	+0	3°																			
39	Tmp	53	0.100	11:28:40	11:28:41	0	+0	3°																			
40	Tmp	54	0.540	11:29:31	11:29:30	0	-0	3°																			
41	Tmp	56	1.100	11:30:50	11:30:56	0	+3	3°																			
42	Tmp	57	2.140	11:33:34	11:33:50	0	+13	3°																			
43	Tmp	59	0.550	11:37:47	11:37:50	0	+0	3°																			
44	Tmp	60	0.980	11:38:37	11:38:37	0	+0	3°																			
45	Tmp	62	2.410	11:41:21	11:41:16	0	-6	3°																			
46	Tmp	64	4.280	11:44:30	11:44:29	0	-0	3°																			
47	Tmp	65	6.950	11:49:04	11:49:03	0	-0	3°																			
48	Tmp	66	0.060	11:50:41	11:50:39	0	-0	3°																			
49	Tmp	67	0.510	11:51:55	11:51:55	0	+0	3°																			
50	Tmp	71	5.140	12:03:53	12:03:57	0	+1	3°																			
51	Tmp	73	0.200	12:06:23	12:06:25	0	+0	3°																			
52	Tmp	73	1.090	12:07:58	12:07:59	0	+0	3°																			
53	Tmp	75	1.890	12:09:27	12:09:22	0	-6	3°																			
54	Tmp	76	2.230	12:10:44	12:10:50	0	+3	3°																			
55	Tmp	77	2.650	12:12:08	12:12:03	0	-6	3°																			
56	Tmp	77	3.100	12:13:49	12:14:08	0	+16	3°																			
57	Tmp	79	3.350	12:20:14	12:20:14	0	+0	3°																			
58	Tmp	81	3.750	12:21:12	12:21:18	0	+3	3°																			
59	Tmp	82	3.960	12:21:54	12:22:11	0	+14	3°																			
60	Tmp	82	4.670	12:23:32	12:23:48	0	+13	3°																			



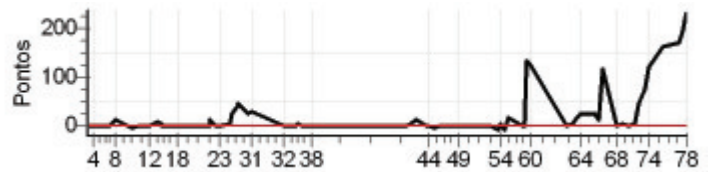
Enduro Montanhas Cap.- Domingo - CAPIXABA 2011



N u m	3	Equipe	3 / Carlos Alberto Minet				
		Patrocinador	Mineração Itapina_politec Granitos_Tcma				
		Cat / NL / Largada	MASTER / 6 / 09:06:00	Cidade	Venda do Imigrante		

PC	Tp	Trc	KmPC	Ideal	Passagem	Pen	Pontos	Col
1	Tmp	2	0.150	09:12:15	09:12:14	0	-0	1º
2	Tmp	3	1.190	09:13:49	09:13:50	0	+0	1º
3	Tmp	3	1.590	09:14:23	09:14:25	0	+0	1º
4	Tmp	3	2.130	09:15:09	09:15:11	0	+0	1º
5	Tmp	5	0.310	09:20:54	09:20:52	0	-0	1º
6	Tmp	5	0.660	09:21:31	09:21:31	0	+0	1º
7	Tmp	5	1.210	09:22:29	09:22:34	0	+2	1º
8	Tmp	7	2.600	09:24:52	09:25:07	0	+12	2º
9	Tmp	10	4.000	09:31:09	09:31:05	0	-3	2º
10	Tmp	12	0.920	09:34:41	09:34:40	0	-0	2º
11	Tmp	13	2.490	09:36:58	09:36:57	0	-0	2º
12	Tmp	14	4.100	09:39:35	09:39:39	0	+1	2º
13	Tmp	16	5.850	09:42:56	09:43:05	0	+6	2º
14	Tmp	17	6.530	09:44:17	09:44:23	0	+3	3º
15	Tmp	17	6.790	09:44:44	09:44:48	0	+1	2º
16	Tmp	17	7.300	09:45:38	09:45:40	0	+0	2º
17	Tmp	20	2.660	09:50:48	09:50:51	0	+0	2º
18	Tmp	20	2.840	09:51:11	09:51:13	0	+0	2º
19	Tmp	22	6.160	10:01:57	10:01:55	0	-0	2º
20	Tmp	24	0.560	10:05:34	10:05:32	0	-0	1º
21	Tmp	24	0.710	10:06:01	10:06:18	0	+14	2º
22	Tmp	25	1.550	10:08:06	10:08:03	0	-0	2º
23	Tmp	26	2.470	10:10:12	10:10:13	0	+0	2º
24	Tmp	29	4.660	10:14:15	10:14:23	0	+5	2º
25	Tmp	29	5.060	10:15:10	10:15:39	0	+26	3º
26	Tmp	30	6.200	10:17:25	10:18:08	0	+40	3º
27	Tmp	32	6.480	10:17:53	10:18:43	0	+47	4º
28	Tmp	33	8.070	10:20:43	10:21:19	0	+33	4º
29	Tmp	34	0.160	10:22:14	10:22:43	0	+26	4º
30	Tmp	35	0.910	10:23:36	10:24:07	0	+28	4º
31	Tmp	35	1.250	10:24:20	10:24:51	0	+28	4º
32	Tmp	38	4.350	10:38:07	10:38:10	0	+0	4º
33	Tmp	39	4.620	10:38:37	10:38:41	0	+1	4º
34	Tmp	40	5.230	10:40:06	10:40:05	0	-0	4º
35	Tmp	42	0.410	10:43:21	10:43:20	0	-0	4º
36	Tmp	43	1.000	10:44:20	10:44:25	0	+2	4º
37	Tmp	45	2.100	10:46:13	10:46:16	0	+0	4º
38	Tmp	47	5.510	10:50:15	10:50:14	0	-0	4º
39	Tmp	53	0.100	11:30:40	11:30:40	0	+0	4º
40	Tmp	54	0.540	11:31:31	11:31:32	0	+0	4º
41	Tmp	56	1.100	11:32:50	11:32:55	0	+2	4º
42	Tmp	57	2.140	11:35:34	11:35:47	0	+10	4º
43	Tmp	59	0.550	11:39:47	11:39:49	0	+0	4º
44	Tmp	60	0.980	11:40:37	11:40:36	0	-0	4º
45	Tmp	62	2.410	11:43:21	11:43:17	0	-3	4º
46	Tmp	64	4.280	11:46:30	11:46:29	0	-0	4º
47	Tmp	65	6.950	11:51:04	11:51:02	0	-0	4º
48	Tmp	66	0.060	11:52:41	11:52:40	0	-0	4º
49	Tmp	67	0.510	11:53:55	11:53:55	0	+0	4º
50	Tmp	71	5.140	12:05:53	12:05:55	0	+0	4º
51	Tmp	73	0.200	12:08:23	12:08:22	0	-0	4º
52	Tmp	73	1.090	12:09:58	12:09:54	0	-3	4º
53	Tmp	75	1.890	12:11:27	12:11:21	0	-9	4º
54	Tmp	76	2.230	12:12:44	12:12:50	0	+3	4º
55	Tmp	77	2.650	12:14:08	12:14:02	0	-9	4º
56	Tmp	77	3.100	12:15:49	12:16:07	0	+15	4º
57	Tmp	79	3.350	12:22:14	12:22:12	0	-0	4º
58	Tmp	81	3.750	12:23:12	12:23:15	0	+0	4º
59	Tmp	82	3.960	12:23:54	12:26:12	0	+135	5º
60	Tmp	82	4.670	12:25:32	12:27:42	0	+127	5º

PC	Tp	Trc	KmPC	Ideal	Passagem	Pen	Pontos	Col	
61	Tmp	87	0.990	12:41:33	12:41:37	0	+1	4º	
62	Tmp	89	2.510	12:44:14	12:44:20	0	+3	4º	
63	Tmp	90	3.050	12:45:22	12:45:42	0	+17	4º	
64	Tmp	90	3.950	12:47:26	12:47:53	0	+24	4º	
65	Tmp	94	0.080	12:53:39	12:54:07	0	+25	4º	
66	Tmp	95	0.680	12:55:24	12:55:41	0	+14	4º	
67	Tmp	96	1.180	12:57:05	12:59:04	0	+116	4º	
68	Tmp	98	1.830	13:03:33	13:03:33	0	+0	4º	
69	Tmp	100	2.980	13:06:08	13:06:13	0	+2	4º	
70	Tmp	101	4.200	13:08:02	13:08:01	0	-0	4º	
71	Tmp	102	5.550	13:10:40	13:10:47	0	+4	4º	
72	Tmp	102	6.900	13:13:12	13:14:02	0	+47	4º	
73	Tmp	103	0.820	13:15:30	13:16:47	0	+74	4º	
74	Tmp	103	1.620	13:17:21	13:19:25	0	+121	5º	
75	Tmp	105	4.950	13:23:00	13:25:45	0	+162	5º	
76	Tmp	109	1.040	13:29:55	13:32:49	0	+171	5º	
77	Tmp	110	1.930	13:31:38	13:34:59	0	+198	5º	
78	Tmp	111	3.190	13:33:47	13:37:48	0	+238	5º	
Num	3	Pen	0	PCZ	34	Total PP	1811	Col. Final	5º

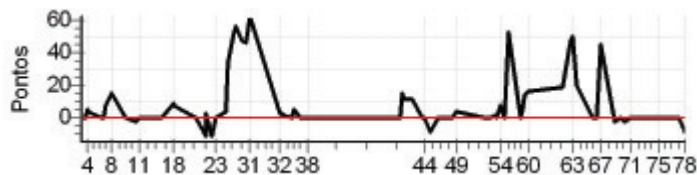


Enduro Montanhas Cap.- Domingo - CAPIXABA 2011



N u m	4	Equipe	4 / Cleocelio Buback						
		Patrocinador	Trans Buback _ Pref. Mun. Alfredo Chaves						
		Cat / NL / Largada	SENIOR / 2 / 09:08:00	Cidade	Alfredo Chaves				

PC	Tp	Trc	KmPC	Ideal	Passagem	Pen	Pontos	Col	PC	Tp	Trc	KmPC	Ideal	Passagem	Pen	Pontos	Col
1	Tmp	2	0.150	09:14:15	09:14:13	0	-0	6°	61	Tmp	87	0.990	12:43:48	12:44:09	0	+18	1°
2	Tmp	3	1.190	09:15:52	09:15:54	0	+0	1°	62	Tmp	89	2.510	12:46:33	12:47:24	0	+48	1°
3	Tmp	3	1.590	09:16:28	09:16:35	0	+4	2°	63	Tmp	90	3.050	12:47:43	12:48:36	0	+50	1°
4	Tmp	3	2.130	09:17:16	09:17:22	0	+3	2°	64	Tmp	90	3.950	12:49:58	12:50:21	0	+20	1°
5	Tmp	5	0.310	09:23:20	09:23:19	0	-0	2°	65	Tmp	94	0.080	12:56:33	12:56:31	0	-0	1°
6	Tmp	5	0.660	09:23:59	09:23:59	0	+0	2°	66	Tmp	95	0.680	12:58:31	12:58:29	0	-0	1°
7	Tmp	5	1.210	09:25:01	09:25:11	0	+7	2°	67	Tmp	96	1.180	13:00:24	13:01:12	0	+45	1°
8	Tmp	7	2.600	09:27:33	09:27:51	0	+15	2°	68	Tmp	98	1.830	13:05:51	13:05:47	0	-3	1°
9	Tmp	10	4.000	09:33:50	09:33:47	0	-0	2°	69	Tmp	100	2.980	13:08:27	13:08:25	0	-0	1°
10	Tmp	12	0.920	09:37:25	09:37:21	0	-3	2°	70	Tmp	101	4.200	13:10:25	13:10:21	0	-3	1°
11	Tmp	13	2.490	09:39:50	09:39:47	0	-0	2°	71	Tmp	102	5.550	13:13:11	13:13:09	0	-0	1°
12	Tmp	14	4.100	09:42:36	09:42:38	0	+0	2°	72	Tmp	102	6.900	13:15:53	13:15:53	0	+0	1°
13	Tmp	16	5.850	09:46:03	09:46:00	0	-0	2°	73	Tmp	103	0.820	13:18:13	13:18:12	0	-0	1°
14	Tmp	17	6.530	09:47:24	09:47:23	0	-0	2°	74	Tmp	103	1.620	13:20:04	13:20:05	0	+0	1°
15	Tmp	17	6.790	09:47:53	09:47:54	0	+0	2°	75	Tmp	105	4.950	13:25:43	13:25:41	0	-0	1°
16	Tmp	17	7.300	09:48:50	09:48:50	0	+0	2°	76	Tmp	109	1.040	13:32:38	13:32:35	0	-0	1°
17	Tmp	20	2.660	09:54:07	09:54:18	0	+8	1°	77	Tmp	110	1.930	13:34:24	13:34:21	0	-0	1°
18	Tmp	20	2.840	09:54:30	09:54:40	0	+7	1°	78	Tmp	111	3.190	13:36:38	13:36:32	0	-9	1°
19	Tmp	22	6.160	10:04:16	10:04:14	0	-0	1°	Num 4 Pen 0 PCZ 36 Total PP 782 Col. Final 1°								
20	Tmp	24	0.560	10:07:58	10:07:51	0	-12	1°									
21	Tmp	24	0.710	10:08:28	10:08:33	0	+2	1°									
22	Tmp	25	1.550	10:10:44	10:10:37	0	-12	1°									
23	Tmp	26	2.470	10:13:00	10:13:00	0	+0	1°									
24	Tmp	29	4.660	10:17:09	10:17:15	0	+3	1°									
25	Tmp	29	5.060	10:18:09	10:18:46	0	+34	1°									
26	Tmp	30	6.200	10:20:34	10:21:30	0	+53	1°									
27	Tmp	32	6.480	10:21:03	10:22:03	0	+57	1°									
28	Tmp	33	8.070	10:24:02	10:24:53	0	+48	1°									
29	Tmp	34	0.160	10:25:37	10:26:27	0	+47	1°									
30	Tmp	35	0.910	10:27:00	10:27:57	0	+54	1°									
31	Tmp	35	1.250	10:27:44	10:28:50	0	+63	1°									
32	Tmp	38	4.350	10:40:31	10:40:36	0	+2	1°									
33	Tmp	39	4.620	10:41:04	10:41:09	0	+2	1°									
34	Tmp	40	5.230	10:42:41	10:42:45	0	+1	1°									
35	Tmp	42	0.410	10:45:59	10:46:01	0	+0	1°									
36	Tmp	43	1.000	10:47:01	10:47:09	0	+5	1°									
37	Canc	45	2.100	--:--:--	--:--:--	0	+0	1°									
38	Tmp	47	5.510	10:53:04	10:53:03	0	-0	1°									
39	Tmp	53	0.100	11:32:29	11:32:27	0	-0	1°									
40	Tmp	54	0.540	11:33:23	11:33:41	0	+15	1°									
41	Tmp	56	1.100	11:34:49	11:35:03	0	+11	1°									
42	Tmp	57	2.140	11:37:49	11:38:03	0	+11	1°									
43	Tmp	59	0.550	11:42:13	11:42:13	0	+0	1°									
44	Tmp	60	0.980	11:43:03	11:43:03	0	+0	1°									
45	Tmp	62	2.410	11:45:50	11:45:44	0	-9	1°									
46	Tmp	64	4.280	11:49:06	11:49:05	0	-0	1°									
47	Tmp	65	6.950	11:53:47	11:53:44	0	-0	1°									
48	Tmp	66	0.060	11:55:31	11:55:29	0	-0	1°									
49	Tmp	67	0.510	11:56:52	11:56:58	0	+3	1°									
50	Tmp	71	5.140	12:09:15	12:09:18	0	+0	1°									
51	Tmp	73	0.200	12:11:49	12:11:50	0	+0	1°									
52	Tmp	73	1.090	12:13:24	12:13:28	0	+1	1°									
53	Tmp	75	1.890	12:14:54	12:14:56	0	+0	1°									
54	Tmp	76	2.230	12:16:21	12:16:31	0	+7	1°									
55	Tmp	77	2.650	12:17:45	12:17:48	0	+0	1°									
56	Tmp	77	3.100	12:19:41	12:20:37	0	+53	1°									
57	Tmp	79	3.350	12:25:08	12:25:06	0	-0	1°									
58	Tmp	81	3.750	12:26:10	12:26:17	0	+4	1°									
59	Tmp	82	3.960	12:26:58	12:27:15	0	+14	1°									
60	Tmp	82	4.670	12:28:44	12:29:03	0	+16	1°									

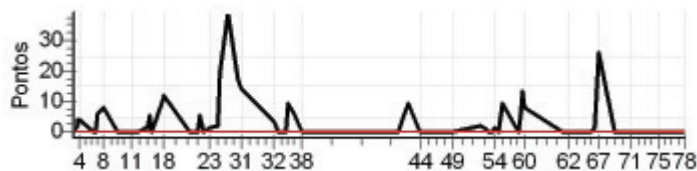


Enduro Montanhas Cap.- Domingo - CAPIXABA 2011



N u m	5	Equipe	5 / Sandro Hoffmann				
		Patrocinador	Honda_Motofire_Asw_Compass_R2_Riffel_T				
		Cat / NL / Largada	MASTER / 1 / 09:01:00		Cidade	Venda do Imigrante	

PC	Tp	Trc	KmPC	Ideal	Passagem	Pen	Pontos	Col	PC	Tp	Trc	KmPC	Ideal	Passagem	Pen	Pontos	Col
1	Tmp	2	0.150	09:07:15	09:07:14	0	-0	6°	61	Tmp	87	0.990	12:36:33	12:36:34	0	+0	2°
2	Tmp	3	1.190	09:08:49	09:08:54	0	+2	6°	62	Tmp	89	2.510	12:39:14	12:39:16	0	+0	2°
3	Tmp	3	1.590	09:09:23	09:09:30	0	+4	4°	63	Tmp	90	3.050	12:40:22	12:40:25	0	+0	2°
4	Tmp	3	2.130	09:10:09	09:10:16	0	+4	4°	64	Tmp	90	3.950	12:42:26	12:42:27	0	+0	2°
5	Tmp	5	0.310	09:15:54	09:15:56	0	+0	4°	65	Tmp	94	0.080	12:48:39	12:48:38	0	-0	2°
6	Tmp	5	0.660	09:16:31	09:16:33	0	+0	4°	66	Tmp	95	0.680	12:50:24	12:50:28	0	+1	2°
7	Tmp	5	1.210	09:17:29	09:17:38	0	+6	4°	67	Tmp	96	1.180	12:52:05	12:52:34	0	+26	2°
8	Tmp	7	2.600	09:19:52	09:20:03	0	+8	3°	68	Tmp	98	1.830	12:58:33	12:58:30	0	-0	2°
9	Tmp	10	4.000	09:26:09	09:26:10	0	+0	3°	69	Tmp	100	2.980	13:01:08	13:01:08	0	+0	2°
10	Tmp	12	0.920	09:29:41	09:29:41	0	+0	3°	70	Tmp	101	4.200	13:03:02	13:03:05	0	+0	2°
11	Tmp	13	2.490	09:31:58	09:32:00	0	+0	3°	71	Tmp	102	5.550	13:05:40	13:05:41	0	+0	2°
12	Tmp	14	4.100	09:34:35	09:34:35	0	+0	3°	72	Tmp	102	6.900	13:08:12	13:08:14	0	+0	2°
13	Tmp	16	5.850	09:37:56	09:38:00	0	+1	3°	73	Tmp	103	0.820	13:10:30	13:10:32	0	+0	2°
14	Tmp	17	6.530	09:39:17	09:39:21	0	+1	2°	74	Tmp	103	1.620	13:12:21	13:12:22	0	+0	2°
15	Tmp	17	6.790	09:39:44	09:39:52	0	+5	3°	75	Tmp	105	4.950	13:18:00	13:18:01	0	+0	2°
16	Tmp	17	7.300	09:40:38	09:40:41	0	+0	3°	76	Tmp	109	1.040	13:24:55	13:24:56	0	+0	2°
17	Tmp	20	2.660	09:45:48	09:46:02	0	+11	4°	77	Tmp	110	1.930	13:26:38	13:26:38	0	+0	2°
18	Tmp	20	2.840	09:46:11	09:46:26	0	+12	4°	78	Tmp	111	3.190	13:28:47	13:28:48	0	+0	2°
19	Tmp	22	6.160	09:56:57	09:56:58	0	+0	4°	Num 5 Pen 0 PCZ 42 Total PP 326 Col. Final 2°								
20	Tmp	24	0.560	10:00:34	10:00:32	0	-0	4°									
21	Tmp	24	0.710	10:01:01	10:01:09	0	+5	4°									
22	Tmp	25	1.550	10:03:06	10:03:07	0	+0	4°									
23	Tmp	26	2.470	10:05:12	10:05:16	0	+1	4°									
24	Tmp	29	4.660	10:09:15	10:09:20	0	+2	4°									
25	Tmp	29	5.060	10:10:10	10:10:32	0	+19	4°									
26	Tmp	30	6.200	10:12:25	10:13:02	0	+34	4°									
27	Tmp	32	6.480	10:12:53	10:13:35	0	+39	3°									
28	Tmp	33	8.070	10:15:43	10:16:12	0	+26	3°									
29	Tmp	34	0.160	10:17:14	10:17:34	0	+17	2°									
30	Tmp	35	0.910	10:18:36	10:18:54	0	+15	1°									
31	Tmp	35	1.250	10:19:20	10:19:37	0	+14	1°									
32	Tmp	38	4.350	10:33:07	10:33:13	0	+3	1°									
33	Tmp	39	4.620	10:33:37	10:33:42	0	+2	1°									
34	Tmp	40	5.230	10:35:06	10:35:08	0	+0	1°									
35	Tmp	42	0.410	10:38:21	10:38:23	0	+0	1°									
36	Tmp	43	1.000	10:39:20	10:39:32	0	+9	1°									
37	Tmp	45	2.100	10:41:13	10:41:22	0	+6	2°									
38	Tmp	47	5.510	10:45:15	10:45:16	0	+0	2°									
39	Tmp	53	0.100	11:25:40	11:25:43	0	+0	2°									
40	Tmp	54	0.540	11:26:31	11:26:34	0	+0	2°									
41	Tmp	56	1.100	11:27:50	11:27:57	0	+4	2°									
42	Tmp	57	2.140	11:30:34	11:30:46	0	+9	2°									
43	Tmp	59	0.550	11:34:47	11:34:51	0	+1	2°									
44	Tmp	60	0.980	11:35:37	11:35:38	0	+0	2°									
45	Tmp	62	2.410	11:38:21	11:38:21	0	+0	2°									
46	Tmp	64	4.280	11:41:30	11:41:32	0	+0	2°									
47	Tmp	65	6.950	11:46:04	11:46:07	0	+0	2°									
48	Tmp	66	0.060	11:47:41	11:47:41	0	+0	2°									
49	Tmp	67	0.510	11:48:55	11:48:56	0	+0	2°									
50	Tmp	71	5.140	12:00:53	12:00:58	0	+2	2°									
51	Tmp	73	0.200	12:03:23	12:03:27	0	+1	2°									
52	Tmp	73	1.090	12:04:58	12:05:01	0	+0	2°									
53	Tmp	75	1.890	12:06:27	12:06:28	0	+0	2°									
54	Tmp	76	2.230	12:07:44	12:07:48	0	+1	2°									
55	Tmp	77	2.650	12:09:08	12:09:07	0	-0	2°									
56	Tmp	77	3.100	12:10:49	12:11:01	0	+9	2°									
57	Tmp	79	3.350	12:17:14	12:17:17	0	+0	2°									
58	Tmp	81	3.750	12:18:12	12:18:20	0	+5	2°									
59	Tmp	82	3.960	12:18:54	12:19:10	0	+13	2°									
60	Tmp	82	4.670	12:20:32	12:20:43	0	+8	2°									

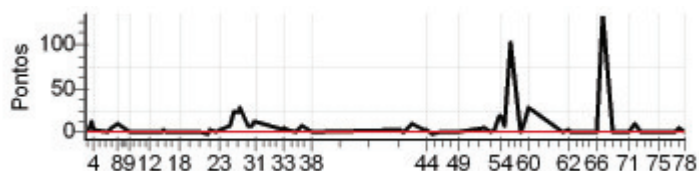


N u m	6	Equipe	6 / Evandro Rubens Sperandio					
		Patrocinador	Grupo Sperandio					
		Cat / NL / Largada	OVER40 / 7 / 09:15:00	Cidade	Santa M. de Jetiba			

PC	Tp	Trc	KmPC	Ideal	Passagem	Pen	Pontos	Col
1	Tmp	2	0.150	09:21:16	09:21:16	0	+0	2º
2	Tmp	3	1.190	09:22:59	09:23:05	0	+3	4º
3	Tmp	3	1.590	09:23:37	09:23:51	0	+11	6º
4	Tmp	3	2.130	09:24:28	09:24:32	0	+1	5º
5	Tmp	5	0.310	09:30:53	09:30:56	0	+0	5º
6	Tmp	5	0.660	09:31:35	09:31:39	0	+1	4º
7	Tmp	5	1.210	09:32:41	09:32:48	0	+4	3º
8	Tmp	7	2.600	09:35:23	09:35:34	0	+8	3º
9	Tmp	10	4.000	09:40:47	09:40:45	0	-0	3º
10	Tmp	12	0.920	09:44:34	09:44:36	0	+0	3º
11	Tmp	13	2.490	09:47:03	09:47:02	0	-0	3º
12	Tmp	14	4.100	09:49:55	09:49:58	0	+0	3º
13	Tmp	16	5.850	09:53:34	09:53:35	0	+0	2º
14	Tmp	17	6.530	09:55:00	09:55:03	0	+0	2º
15	Tmp	17	6.790	09:55:31	09:55:35	0	+1	2º
16	Tmp	17	7.300	09:56:33	09:56:31	0	-0	2º
17	Tmp	20	2.660	10:02:05	10:02:07	0	+0	2º
18	Tmp	20	2.840	10:02:30	10:02:31	0	+0	1º
19	Tmp	22	6.160	10:11:32	10:11:34	0	+0	1º
20	Tmp	24	0.560	10:15:26	10:15:22	0	-3	1º
21	Tmp	24	0.710	10:16:00	10:16:04	0	+1	1º
22	Tmp	25	1.550	10:18:30	10:18:28	0	-0	1º
23	Tmp	26	2.470	10:20:58	10:21:02	0	+1	1º
24	Tmp	29	4.660	10:25:19	10:25:28	0	+6	1º
25	Tmp	29	5.060	10:26:24	10:26:50	0	+23	1º
26	Tmp	30	6.200	10:29:01	10:29:27	0	+23	1º
27	Tmp	32	6.480	10:29:32	10:30:02	0	+27	1º
28	Tmp	33	8.070	10:32:43	10:32:52	0	+6	1º
29	Tmp	34	0.160	10:34:25	10:34:35	0	+7	1º
30	Tmp	35	0.910	10:35:53	10:36:07	0	+11	1º
31	Tmp	35	1.250	10:36:40	10:36:55	0	+12	1º
32	Tmp	38	4.350	10:48:38	10:48:43	0	+2	1º
33	Tmp	39	4.620	10:49:13	10:49:19	0	+3	1º
34	Tmp	40	5.230	10:50:50	10:50:54	0	+1	1º
35	Tmp	42	0.410	10:54:15	10:54:15	0	+0	1º
36	Tmp	43	1.000	10:55:17	10:55:22	0	+2	1º
37	Tmp	45	2.100	10:57:18	10:57:28	0	+7	1º
38	Tmp	47	5.510	11:01:29	11:01:30	0	+0	1º
39	Tmp	53	0.100	11:40:00	11:40:05	0	+2	1º
40	Tmp	54	0.540	11:40:59	11:40:58	0	-0	1º
41	Tmp	56	1.100	11:42:27	11:42:30	0	+0	1º
42	Tmp	57	2.140	11:45:46	11:45:57	0	+8	1º
43	Tmp	59	0.550	11:50:27	11:50:31	0	+1	1º
44	Tmp	60	0.980	11:51:20	11:51:24	0	+1	1º
45	Tmp	62	2.410	11:54:19	11:54:15	0	-3	1º
46	Tmp	64	4.280	11:57:47	11:57:49	0	+0	1º
47	Tmp	65	6.950	12:02:37	12:02:36	0	-0	1º
48	Tmp	66	0.060	12:04:23	12:04:20	0	-0	1º
49	Tmp	67	0.510	12:05:53	12:05:56	0	+0	1º
50	Tmp	71	5.140	12:17:22	12:17:28	0	+3	1º
51	Tmp	73	0.200	12:20:00	12:20:03	0	+0	1º
52	Tmp	73	1.090	12:21:40	12:21:45	0	+2	1º
53	Tmp	75	1.890	12:23:14	12:23:33	0	+16	1º
54	Tmp	76	2.230	12:24:56	12:25:18	0	+19	1º
55	Tmp	77	2.650	12:26:30	12:26:39	0	+6	1º
56	Tmp	77	3.100	12:28:45	12:30:30	0	+102	1º
57	Tmp	79	3.350	12:33:16	12:33:19	0	+0	1º
58	Tmp	81	3.750	12:34:25	12:34:33	0	+5	1º
59	Tmp	82	3.960	12:35:19	12:35:34	0	+12	1º
60	Tmp	82	4.670	12:37:15	12:37:46	0	+28	1º

PC	Tp	Trc	KmPC	Ideal	Passagem	Pen	Pontos	Col
61	Tmp	87	0.990	12:51:34	12:51:34	0	+0	1º
62	Tmp	89	2.510	12:54:24	12:54:29	0	+2	1º
63	Tmp	90	3.050	12:55:39	12:55:41	0	+0	1º
64	Tmp	90	3.950	12:58:07	12:58:06	0	-0	1º
65	Tmp	94	0.080	13:04:59	13:05:00	0	+0	1º
66	Tmp	95	0.680	13:07:08	13:07:10	0	+0	1º
67	Tmp	96	1.180	13:09:19	13:11:38	0	+136	2º
68	Tmp	98	1.830	13:13:54	13:13:54	0	+0	2º
69	Tmp	100	2.980	13:16:33	13:16:36	0	+0	2º
70	Tmp	101	4.200	13:18:39	13:18:40	0	+0	2º
71	Tmp	102	5.550	13:21:27	13:21:27	0	+0	2º
72	Tmp	102	6.900	13:24:09	13:24:21	0	+9	2º
73	Tmp	103	0.820	13:26:39	13:26:38	0	-0	2º
74	Tmp	103	1.620	13:28:39	13:28:38	0	-0	2º
75	Tmp	105	4.950	13:34:40	13:34:40	0	+0	2º
76	Tmp	109	1.040	13:41:51	13:41:54	0	+0	2º
77	Tmp	110	1.930	13:43:41	13:43:49	0	+5	2º
78	Tmp	111	3.190	13:45:58	13:45:55	0	-0	2º

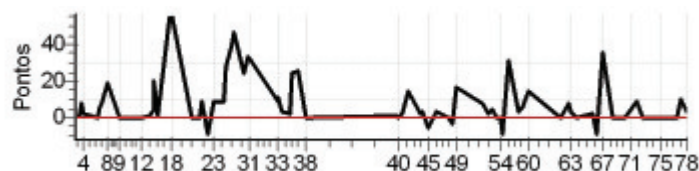
Num	6	Pen	0	PCZ	37	Total PP	524	Col. Final	2º
-----	---	-----	---	-----	----	----------	-----	------------	----



N u m	8	Equipe	8 / Edesio M. Zavarize	
		Patrocinador	Gramatec Granitos _ Auto Posto Jaguare _ Tcma	
		Cat / NL / Largada	OVER40 / 3 / 09:13:00	Cidade

PC	Tp	Trc	KmPC	Ideal	Passagem	Pen	Pontos	Col
1	Tmp	2	0.150	09:19:16	09:19:17	0	+0	6°
2	Tmp	3	1.190	09:20:59	09:21:03	0	+1	3°
3	Tmp	3	1.590	09:21:37	09:21:48	0	+8	5°
4	Tmp	3	2.130	09:22:28	09:22:33	0	+2	4°
5	Tmp	5	0.310	09:28:53	09:28:55	0	+0	4°
6	Tmp	5	0.660	09:29:35	09:29:43	0	+5	5°
7	Tmp	5	1.210	09:30:41	09:30:51	0	+7	4°
8	Tmp	7	2.600	09:33:23	09:33:45	0	+19	5°
9	Tmp	10	4.000	09:38:47	09:38:48	0	+0	5°
10	Tmp	12	0.920	09:42:34	09:42:34	0	+0	5°
11	Tmp	13	2.490	09:45:03	09:45:04	0	+0	5°
12	Tmp	14	4.100	09:47:55	09:47:58	0	+0	5°
13	Tmp	16	5.850	09:51:34	09:51:38	0	+1	4°
14	Tmp	17	6.530	09:53:00	09:53:07	0	+4	4°
15	Tmp	17	6.790	09:53:31	09:53:54	0	+20	5°
16	Tmp	17	7.300	09:54:33	09:54:37	0	+1	5°
17	Tmp	20	2.660	10:00:05	10:01:03	0	+55	5°
18	Tmp	20	2.840	10:00:30	10:01:29	0	+56	6°
19	Tmp	22	6.160	10:09:32	10:09:34	0	+0	6°
20	Tmp	24	0.560	10:13:26	10:13:23	0	-0	5°
21	Tmp	24	0.710	10:14:00	10:14:12	0	+9	5°
22	Tmp	25	1.550	10:16:30	10:16:24	0	-9	5°
23	Tmp	26	2.470	10:18:58	10:19:10	0	+9	5°
24	Tmp	29	4.660	10:23:19	10:23:31	0	+9	5°
25	Tmp	29	5.060	10:24:24	10:24:54	0	+27	5°
26	Tmp	30	6.200	10:27:01	10:27:44	0	+40	4°
27	Tmp	32	6.480	10:27:32	10:28:21	0	+46	4°
28	Tmp	33	8.070	10:30:43	10:31:19	0	+33	3°
29	Tmp	34	0.160	10:32:25	10:32:52	0	+24	3°
30	Tmp	35	0.910	10:33:53	10:34:29	0	+33	3°
31	Tmp	35	1.250	10:34:40	10:35:15	0	+32	3°
32	Tmp	38	4.350	10:46:38	10:46:50	0	+9	3°
33	Tmp	39	4.620	10:47:13	10:47:27	0	+11	3°
34	Tmp	40	5.230	10:48:50	10:48:56	0	+3	3°
35	Tmp	42	0.410	10:52:15	10:52:20	0	+2	3°
36	Tmp	43	1.000	10:53:17	10:53:44	0	+24	3°
37	Tmp	45	2.100	10:55:18	10:55:46	0	+25	3°
38	Tmp	47	5.510	10:59:29	10:59:30	0	+0	3°
39	Tmp	53	0.100	11:38:00	11:38:04	0	+1	3°
40	Tmp	54	0.540	11:38:59	11:39:01	0	+0	3°
41	Tmp	56	1.100	11:40:27	11:40:32	0	+2	3°
42	Tmp	57	2.140	11:43:46	11:44:03	0	+14	3°
43	Tmp	59	0.550	11:48:27	11:48:32	0	+2	3°
44	Tmp	60	0.980	11:49:20	11:49:26	0	+3	3°
45	Tmp	62	2.410	11:52:19	11:52:14	0	-6	3°
46	Tmp	64	4.280	11:55:47	11:55:53	0	+3	3°
47	Tmp	65	6.950	12:00:37	12:00:39	0	+0	3°
48	Tmp	66	0.060	12:02:23	12:02:19	0	-3	3°
49	Tmp	67	0.510	12:03:53	12:04:12	0	+16	3°
50	Tmp	71	5.140	12:15:22	12:15:32	0	+7	3°
51	Tmp	73	0.200	12:18:00	12:18:05	0	+2	3°
52	Tmp	73	1.090	12:19:40	12:19:47	0	+4	3°
53	Tmp	75	1.890	12:21:14	12:21:16	0	+0	3°
54	Tmp	76	2.230	12:22:56	12:22:56	0	+0	3°
55	Tmp	77	2.650	12:24:30	12:24:24	0	-9	3°
56	Tmp	77	3.100	12:26:45	12:27:19	0	+31	3°
57	Tmp	79	3.350	12:31:16	12:31:22	0	+3	3°
58	Tmp	81	3.750	12:32:25	12:32:33	0	+5	3°
59	Tmp	82	3.960	12:33:19	12:33:31	0	+9	3°
60	Tmp	82	4.670	12:35:15	12:35:32	0	+14	3°

PC	Tp	Trc	KmPC	Ideal	Passagem	Pen	Pontos	Col	
61	Tmp	87	0.990	12:49:34	12:49:31	0	-0	3°	
62	Tmp	89	2.510	12:52:24	12:52:35	0	+8	3°	
63	Tmp	90	3.050	12:53:39	12:53:45	0	+3	3°	
64	Tmp	90	3.950	12:56:07	12:56:10	0	+0	3°	
65	Tmp	94	0.080	13:02:59	13:03:04	0	+2	3°	
66	Tmp	95	0.680	13:05:08	13:05:02	0	-9	3°	
67	Tmp	96	1.180	13:07:19	13:07:57	0	+35	3°	
68	Tmp	98	1.830	13:11:54	13:11:54	0	+0	3°	
69	Tmp	100	2.980	13:14:33	13:14:35	0	+0	3°	
70	Tmp	101	4.200	13:16:39	13:16:39	0	+0	3°	
71	Tmp	102	5.550	13:19:27	13:19:34	0	+4	3°	
72	Tmp	102	6.900	13:22:09	13:22:21	0	+9	3°	
73	Tmp	103	0.820	13:24:39	13:24:41	0	+0	3°	
74	Tmp	103	1.620	13:26:39	13:26:40	0	+0	3°	
75	Tmp	105	4.950	13:32:40	13:32:41	0	+0	3°	
76	Tmp	109	1.040	13:39:51	13:39:52	0	+0	3°	
77	Tmp	110	1.930	13:41:41	13:41:54	0	+10	3°	
78	Tmp	111	3.190	13:43:58	13:44:04	0	+3	3°	
Num	8	Pen	0	PCZ	22	Total PP	741	Col. Final	3°

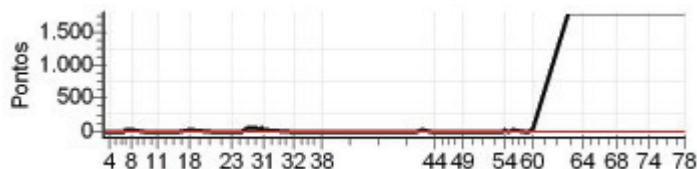


Enduro Montanhas Cap.- Domingo - CAPIXABA 2011



N u m	9	Equipe	9 / Breno Pavesi Felner					
		Patrocinador	Viveiro Ipiranga _ Traclin					
		Cat / NL / Largada	MASTER / 3 / 09:03:00			Cidade	Linhares	

PC	Tp	Trc	KmPC	Ideal	Passagem	Pen	Pontos	Col	PC	Tp	Trc	KmPC	Ideal	Passagem	Pen	Pontos	Col
1	Tmp	2	0.150	09:09:15	09:09:14	0	-0	4°	61	Tmp	87	0.990	12:38:33		0	+1800	6°
2	Tmp	3	1.190	09:10:49	09:10:48	0	-0	4°	62	Tmp	89	2.510	12:41:14		0	+1800	6°
3	Tmp	3	1.590	09:11:23	09:11:27	0	+1	3°	63	Tmp	90	3.050	12:42:22		0	+1800	6°
4	Tmp	3	2.130	09:12:09	09:12:12	0	+0	3°	64	Tmp	90	3.950	12:44:26		0	+1800	6°
5	Tmp	5	0.310	09:17:54	09:17:52	0	-0	3°	65	Tmp	94	0.080	12:50:39		0	+1800	6°
6	Tmp	5	0.660	09:18:31	09:18:31	0	+0	3°	66	Tmp	95	0.680	12:52:24		0	+1800	6°
7	Tmp	5	1.210	09:19:29	09:19:39	0	+7	3°	67	Tmp	96	1.180	12:54:05		0	+1800	6°
8	Tmp	7	2.600	09:21:52	09:22:26	0	+31	5°	68	Tmp	98	1.830	13:00:33		0	+1800	6°
9	Tmp	10	4.000	09:28:09	09:28:05	0	-3	5°	69	Tmp	100	2.980	13:03:08		0	+1800	6°
10	Tmp	12	0.920	09:31:41	09:31:38	0	-0	5°	70	Tmp	101	4.200	13:05:02		0	+1800	6°
11	Tmp	13	2.490	09:33:58	09:33:55	0	-0	5°	71	Tmp	102	5.550	13:07:40		0	+1800	6°
12	Tmp	14	4.100	09:36:35	09:36:41	0	+3	5°	72	Tmp	102	6.900	13:10:12		0	+1800	6°
13	Tmp	16	5.850	09:39:56	09:39:56	0	+0	5°	73	Tmp	103	0.820	13:12:30		0	+1800	6°
14	Tmp	17	6.530	09:41:17	09:41:19	0	+0	5°	74	Tmp	103	1.620	13:14:21		0	+1800	6°
15	Tmp	17	6.790	09:41:44	09:41:48	0	+1	5°	75	Tmp	105	4.950	13:20:00		0	+1800	6°
16	Tmp	17	7.300	09:42:38	09:42:41	0	+0	5°	76	Tmp	109	1.040	13:26:55		0	+1800	6°
17	Tmp	20	2.660	09:47:48	09:48:01	0	+10	5°	77	Tmp	110	1.930	13:28:38		0	+1800	6°
18	Tmp	20	2.840	09:48:11	09:48:23	0	+9	5°	78	Tmp	111	3.190	13:30:47		0	+1800	6°
19	Tmp	22	6.160	09:58:57	09:58:52	0	-6	5°	Num 9 Pen 0 PCZ 30 Total PP 32856 Col. Final 6°								
20	Tmp	24	0.560	10:02:34	10:02:32	0	-0	5°									
21	Tmp	24	0.710	10:03:01	10:03:10	0	+6	5°									
22	Tmp	25	1.550	10:05:06	10:05:00	0	-9	5°									
23	Tmp	26	2.470	10:07:12	10:07:15	0	+0	5°									
24	Tmp	29	4.660	10:11:15	10:11:20	0	+2	5°									
25	Tmp	29	5.060	10:12:10	10:12:33	0	+20	5°									
26	Tmp	30	6.200	10:14:25	10:15:20	0	+52	5°									
27	Tmp	32	6.480	10:14:53	10:15:52	0	+56	5°									
28	Tmp	33	8.070	10:17:43	10:18:30	0	+44	5°									
29	Tmp	34	0.160	10:19:14	10:19:53	0	+36	5°									
30	Tmp	35	0.910	10:20:36	10:21:16	0	+37	5°									
31	Tmp	35	1.250	10:21:20	10:21:59	0	+36	5°									
32	Tmp	38	4.350	10:35:07	10:35:09	0	+0	5°									
33	Tmp	39	4.620	10:35:37	10:35:39	0	+0	5°									
34	Tmp	40	5.230	10:37:06	10:37:06	0	+0	5°									
35	Tmp	42	0.410	10:40:21	10:40:22	0	+0	5°									
36	Tmp	43	1.000	10:41:20	10:41:25	0	+2	5°									
37	Tmp	45	2.100	10:43:13	10:43:18	0	+2	5°									
38	Tmp	47	5.510	10:47:15	10:47:11	0	-3	5°									
39	Tmp	53	0.100	11:27:40	11:27:40	0	+0	5°									
40	Tmp	54	0.540	11:28:31	11:28:28	0	-0	5°									
41	Tmp	56	1.100	11:29:50	11:29:52	0	+0	5°									
42	Tmp	57	2.140	11:32:34	11:32:51	0	+14	5°									
43	Tmp	59	0.550	11:36:47	11:36:46	0	-0	5°									
44	Tmp	60	0.980	11:37:37	11:37:36	0	-0	5°									
45	Tmp	62	2.410	11:40:21	11:40:19	0	-0	5°									
46	Tmp	64	4.280	11:43:30	11:43:27	0	-0	5°									
47	Tmp	65	6.950	11:48:04	11:48:02	0	-0	5°									
48	Tmp	66	0.060	11:49:41	11:49:42	0	+0	5°									
49	Tmp	67	0.510	11:50:55	11:51:00	0	+2	5°									
50	Tmp	71	5.140	12:02:53	12:02:57	0	+1	5°									
51	Tmp	73	0.200	12:05:23	12:05:22	0	-0	5°									
52	Tmp	73	1.090	12:06:58	12:07:01	0	+0	5°									
53	Tmp	75	1.890	12:08:27	12:08:25	0	-0	5°									
54	Tmp	76	2.230	12:09:44	12:09:57	0	+10	5°									
55	Tmp	77	2.650	12:11:08	12:11:10	0	+0	5°									
56	Tmp	77	3.100	12:12:49	12:13:11	0	+19	5°									
57	Tmp	79	3.350	12:19:14	12:19:16	0	+0	5°									
58	Tmp	81	3.750	12:20:12	12:20:21	0	+6	5°									
59	Tmp	82	3.960	12:20:54	12:21:11	0	+14	4°									
60	Tmp	82	4.670	12:22:32	12:22:49	0	+14	4°									

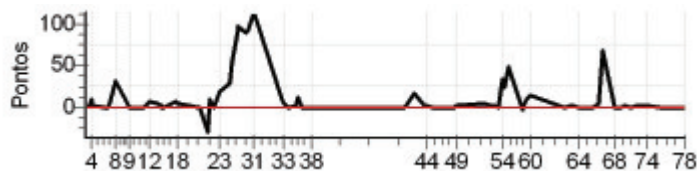


Enduro Montanhas Cap.- Domingo - CAPIXABA 2011



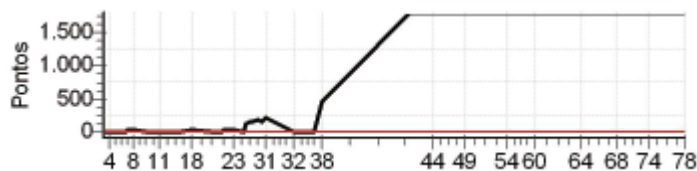
N u m	12	Equipe	12 / Cleberson Duarte Ovani					
		Patrocinador	Aramotos _ Telao Motos _ Motofire					
		Cat / NL / Largada	SENIOR / 3 / 09:08:30	Cidade	Aracruz			

PC	Tp	Trc	KmPC	Ideal	Passagem	Pen	Pontos	Col	PC	Tp	Trc	KmPC	Ideal	Passagem	Pen	Pontos	Col
1	Tmp	2	0.150	09:14:45	09:14:46	0	+0	5°	61	Tmp	87	0.990	12:44:18	12:44:19	0	+0	3°
2	Tmp	3	1.190	09:16:22	09:16:26	0	+1	3°	62	Tmp	89	2.510	12:47:03	12:47:07	0	+1	3°
3	Tmp	3	1.590	09:16:58	09:17:11	0	+10	4°	63	Tmp	90	3.050	12:48:13	12:48:17	0	+1	3°
4	Tmp	3	2.130	09:17:46	09:17:51	0	+2	3°	64	Tmp	90	3.950	12:50:28	12:50:25	0	-0	3°
5	Tmp	5	0.310	09:23:50	09:23:47	0	-0	3°	65	Tmp	94	0.080	12:57:03	12:57:04	0	+0	3°
6	Tmp	5	0.660	09:24:29	09:24:30	0	+0	3°	66	Tmp	95	0.680	12:59:01	12:59:09	0	+5	3°
7	Tmp	5	1.210	09:25:31	09:25:38	0	+4	3°	67	Tmp	96	1.180	13:00:54	13:02:06	0	+69	3°
8	Tmp	7	2.600	09:28:03	09:28:37	0	+31	3°	68	Tmp	98	1.830	13:06:21	13:06:23	0	+0	3°
9	Tmp	10	4.000	09:34:20	09:34:17	0	-0	3°	69	Tmp	100	2.980	13:08:57	13:08:59	0	+0	3°
10	Tmp	12	0.920	09:37:55	09:37:56	0	+0	3°	70	Tmp	101	4.200	13:10:55	13:10:59	0	+1	3°
11	Tmp	13	2.490	09:40:20	09:40:18	0	-0	3°	71	Tmp	102	5.550	13:13:41	13:13:41	0	+0	3°
12	Tmp	14	4.100	09:43:06	09:43:15	0	+6	3°	72	Tmp	102	6.900	13:16:23	13:16:27	0	+1	3°
13	Tmp	16	5.850	09:46:33	09:46:40	0	+4	3°	73	Tmp	103	0.820	13:18:43	13:18:48	0	+2	3°
14	Tmp	17	6.530	09:47:54	09:47:58	0	+1	3°	74	Tmp	103	1.620	13:20:34	13:20:38	0	+1	3°
15	Tmp	17	6.790	09:48:23	09:48:26	0	+0	3°	75	Tmp	105	4.950	13:26:13	13:26:14	0	+0	3°
16	Tmp	17	7.300	09:49:20	09:49:22	0	+0	3°	76	Tmp	109	1.040	13:33:08	13:33:09	0	+0	3°
17	Tmp	20	2.660	09:54:37	09:54:46	0	+6	3°	77	Tmp	110	1.930	13:34:54	13:34:55	0	+0	3°
18	Tmp	20	2.840	09:55:00	09:55:08	0	+5	3°	78	Tmp	111	3.190	13:37:08	13:37:07	0	-0	3°
19	Tmp	22	6.160	10:04:46	10:04:44	0	-0	3°	Num 12 Pen 0 PCZ 29 Total PP 1083 Col. Final 3°								
20	Tmp	24	0.560	10:08:28	10:08:15	0	-30	3°									
21	Tmp	24	0.710	10:08:58	10:09:10	0	+9	3°									
22	Tmp	25	1.550	10:11:14	10:11:13	0	-0	3°									
23	Tmp	26	2.470	10:13:30	10:13:52	0	+19	3°									
24	Tmp	29	4.660	10:17:39	10:18:11	0	+29	3°									
25	Tmp	29	5.060	10:18:39	10:19:36	0	+54	3°									
26	Tmp	30	6.200	10:21:04	10:22:39	0	+92	3°									
27	Tmp	32	6.480	10:21:33	10:23:13	0	+97	3°									
28	Tmp	33	8.070	10:24:32	10:26:06	0	+91	3°									
29	Tmp	34	0.160	10:26:07	10:27:42	0	+92	3°									
30	Tmp	35	0.910	10:27:30	10:29:21	0	+108	3°									
31	Tmp	35	1.250	10:28:14	10:30:12	0	+115	3°									
32	Tmp	38	4.350	10:41:01	10:41:13	0	+9	3°									
33	Tmp	39	4.620	10:41:34	10:41:42	0	+5	3°									
34	Tmp	40	5.230	10:43:11	10:43:12	0	+0	3°									
35	Tmp	42	0.410	10:46:29	10:46:33	0	+1	3°									
36	Tmp	43	1.000	10:47:31	10:47:46	0	+12	3°									
37	Canc	45	2.100	--:--:--	--:--:--	0	+0	3°									
38	Tmp	47	5.510	10:53:34	10:53:37	0	+0	3°									
39	Tmp	53	0.100	11:32:59	11:33:02	0	+0	3°									
40	Tmp	54	0.540	11:33:53	11:33:55	0	+0	3°									
41	Tmp	56	1.100	11:35:19	11:35:23	0	+1	3°									
42	Tmp	57	2.140	11:38:19	11:38:38	0	+16	3°									
43	Tmp	59	0.550	11:42:43	11:42:47	0	+1	3°									
44	Tmp	60	0.980	11:43:33	11:43:38	0	+2	3°									
45	Tmp	62	2.410	11:46:20	11:46:17	0	-0	3°									
46	Tmp	64	4.280	11:49:36	11:49:37	0	+0	3°									
47	Tmp	65	6.950	11:54:17	11:54:18	0	+0	3°									
48	Tmp	66	0.060	11:56:01	11:56:01	0	+0	3°									
49	Tmp	67	0.510	11:57:22	11:57:28	0	+3	3°									
50	Tmp	71	5.140	12:09:45	12:09:53	0	+5	3°									
51	Tmp	73	0.200	12:12:19	12:12:23	0	+1	3°									
52	Tmp	73	1.090	12:13:54	12:13:59	0	+2	3°									
53	Tmp	75	1.890	12:15:24	12:15:24	0	+0	3°									
54	Tmp	76	2.230	12:16:51	12:17:27	0	+33	3°									
55	Tmp	77	2.650	12:18:15	12:18:43	0	+25	3°									
56	Tmp	77	3.100	12:20:11	12:21:02	0	+48	3°									
57	Tmp	79	3.350	12:25:38	12:25:34	0	-3	3°									
58	Tmp	81	3.750	12:26:40	12:26:48	0	+5	3°									
59	Tmp	82	3.960	12:27:28	12:27:41	0	+10	3°									
60	Tmp	82	4.670	12:29:14	12:29:31	0	+14	3°									



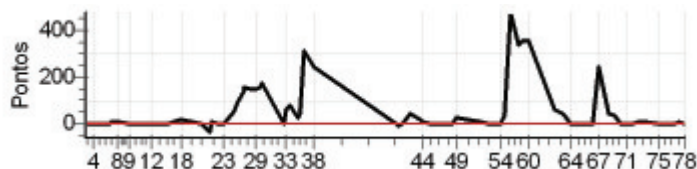
N u m	15	Equipe	15 / Claudemir Minet				
		Patrocinador	Politec Granitos _ Mineração Itapina _ Tcam				
		Cat / NL / Largada	SENIOR / 5 / 09:09:30	Cidade	Venda do Imigrante		

PC	Tp	Trc	KmPC	Ideal	Passagem	Pen	Pontos	Col	PC	Tp	Trc	KmPC	Ideal	Passagem	Pen	Pontos	Col
1	Tmp	2	0.150	09:15:45	09:15:45	0	+0	8°	61	Tmp	87	0.990	12:45:18		0	+1800	8°
2	Tmp	3	1.190	09:17:22	09:17:27	0	+2	8°	62	Tmp	89	2.510	12:48:03		0	+1800	8°
3	Tmp	3	1.590	09:17:58	09:18:04	0	+3	8°	63	Tmp	90	3.050	12:49:13		0	+1800	8°
4	Tmp	3	2.130	09:18:46	09:18:53	0	+4	8°	64	Tmp	90	3.950	12:51:28		0	+1800	8°
5	Tmp	5	0.310	09:24:50	09:24:50	0	+0	8°	65	Tmp	94	0.080	12:58:03		0	+1800	8°
6	Tmp	5	0.660	09:25:29	09:25:46	0	+14	8°	66	Tmp	95	0.680	13:00:01		0	+1800	8°
7	Tmp	5	1.210	09:26:31	09:26:56	0	+22	8°	67	Tmp	96	1.180	13:01:54		0	+1800	8°
8	Tmp	7	2.600	09:29:03	09:29:34	0	+28	8°	68	Tmp	98	1.830	13:07:21		0	+1800	8°
9	Tmp	10	4.000	09:35:20	09:35:27	0	+4	8°	69	Tmp	100	2.980	13:09:57		0	+1800	8°
10	Tmp	12	0.920	09:38:55	09:38:58	0	+0	8°	70	Tmp	101	4.200	13:11:55		0	+1800	8°
11	Tmp	13	2.490	09:41:20	09:41:21	0	+0	8°	71	Tmp	102	5.550	13:14:41		0	+1800	8°
12	Tmp	14	4.100	09:44:06	09:44:10	0	+1	8°	72	Tmp	102	6.900	13:17:23		0	+1800	8°
13	Tmp	16	5.850	09:47:33	09:47:39	0	+3	8°	73	Tmp	103	0.820	13:19:43		0	+1800	8°
14	Tmp	17	6.530	09:48:54	09:49:02	0	+5	8°	74	Tmp	103	1.620	13:21:34		0	+1800	8°
15	Tmp	17	6.790	09:49:23	09:49:34	0	+8	8°	75	Tmp	105	4.950	13:27:13		0	+1800	8°
16	Tmp	17	7.300	09:50:20	09:50:28	0	+5	8°	76	Tmp	109	1.040	13:34:08		0	+1800	8°
17	Tmp	20	2.660	09:55:37	09:56:09	0	+29	8°	77	Tmp	110	1.930	13:35:54		0	+1800	8°
18	Tmp	20	2.840	09:56:00	09:56:33	0	+30	8°	78	Tmp	111	3.190	13:38:08		0	+1800	8°
19	Tmp	22	6.160	10:05:46	10:05:49	0	+0	8°	Num 15 Pen 0 PCZ 7 Total PP 73887 Col. Final NC								
20	Tmp	24	0.560	10:09:28	10:09:30	0	+0	8°									
21	Tmp	24	0.710	10:09:58	10:10:36	0	+35	8°									
22	Tmp	25	1.550	10:12:14	10:12:33	0	+16	8°									
23	Tmp	26	2.470	10:14:30	10:14:54	0	+21	8°									
24	Tmp	29	4.660	10:18:39	10:18:42	0	+0	8°									
25	Tmp	29	5.060	10:19:39	10:21:43	0	+121	8°									
26	Tmp	30	6.200	10:22:04	10:24:46	0	+159	8°									
27	Tmp	32	6.480	10:22:33	10:25:23	0	+167	8°									
28	Tmp	33	8.070	10:25:32	10:28:24	0	+169	8°									
29	Tmp	34	0.160	10:27:07	10:29:56	0	+166	8°									
30	Tmp	35	0.910	10:28:30	10:31:35	0	+182	8°									
31	Tmp	35	1.250	10:29:14	10:32:37	0	+200	8°									
32	Tmp	38	4.350	10:42:01	10:42:15	0	+11	8°									
33	Tmp	39	4.620	10:42:34	10:42:48	0	+11	8°									
34	Tmp	40	5.230	10:44:11	10:44:29	0	+15	8°									
35	Tmp	42	0.410	10:47:29	10:47:34	0	+2	8°									
36	Tmp	43	1.000	10:48:31	10:48:45	0	+11	8°									
37	Canc	45	2.100	--:--:--	--:--:--	0	+0	8°									
38	Tmp	47	5.510	10:54:34	11:02:00	0	+443	8°									
39	Tmp	53	0.100	11:33:59		0	+1800	8°									
40	Tmp	54	0.540	11:34:53		0	+1800	8°									
41	Tmp	56	1.100	11:36:19		0	+1800	8°									
42	Tmp	57	2.140	11:39:19		0	+1800	8°									
43	Tmp	59	0.550	11:43:43		0	+1800	8°									
44	Tmp	60	0.980	11:44:33		0	+1800	8°									
45	Tmp	62	2.410	11:47:20		0	+1800	8°									
46	Tmp	64	4.280	11:50:36		0	+1800	8°									
47	Tmp	65	6.950	11:55:17		0	+1800	8°									
48	Tmp	66	0.060	11:57:01		0	+1800	8°									
49	Tmp	67	0.510	11:58:22		0	+1800	8°									
50	Tmp	71	5.140	12:10:45		0	+1800	8°									
51	Tmp	73	0.200	12:13:19		0	+1800	8°									
52	Tmp	73	1.090	12:14:54		0	+1800	8°									
53	Tmp	75	1.890	12:16:24		0	+1800	8°									
54	Tmp	76	2.230	12:17:51		0	+1800	8°									
55	Tmp	77	2.650	12:19:15		0	+1800	8°									
56	Tmp	77	3.100	12:21:11		0	+1800	8°									
57	Tmp	79	3.350	12:26:38		0	+1800	8°									
58	Tmp	81	3.750	12:27:40		0	+1800	8°									
59	Tmp	82	3.960	12:28:28		0	+1800	8°									
60	Tmp	82	4.670	12:30:14		0	+1800	8°									



N u m	18	Equipe	18 / Odilon Garcia Junior				
		Patrocinador	Odilon Motos _ Central do Pao _ Prof. Alfredo Chav				
		Cat / NL / Largada	NOVATO / 6 / 09:30:30	Cidade	Alfredo Chaves		

PC	Tp	Trc	KmPC	Ideal	Passagem	Pen	Pontos	Col	PC	Tp	Trc	KmPC	Ideal	Passagem	Pen	Pontos	Col
1	Tmp	2	0.150	09:36:46	09:36:45	0	-0	6°	61	Tmp	87	0.990	13:07:34	13:08:43	0	+66	8°
2	Tmp	3	1.190	09:38:33	09:38:37	0	+1	7°	62	Tmp	89	2.510	13:10:36	13:11:21	0	+42	8°
3	Tmp	3	1.590	09:39:13	09:39:19	0	+3	5°	63	Tmp	90	3.050	13:11:58	13:12:36	0	+35	7°
4	Tmp	3	2.130	09:40:07	09:40:11	0	+1	4°	64	Tmp	90	3.950	13:14:40	13:14:45	0	+2	7°
5	Tmp	5	0.310	09:46:41	09:46:46	0	+2	6°	65	Tmp	94	0.080	13:21:52	13:21:55	0	+0	7°
6	Tmp	5	0.660	09:47:26	09:47:33	0	+4	4°	66	Tmp	95	0.680	13:24:21	13:24:29	0	+5	7°
7	Tmp	5	1.210	09:48:37	09:48:52	0	+12	4°	67	Tmp	96	1.180	13:26:55	13:31:03	0	+245	7°
8	Tmp	7	2.600	09:51:30	09:51:45	0	+12	4°	68	Tmp	98	1.830	13:31:39	13:32:24	0	+42	7°
9	Tmp	10	4.000	09:56:55	09:56:57	0	+0	4°	69	Tmp	100	2.980	13:34:23	13:35:00	0	+34	7°
10	Tmp	12	0.920	10:00:42	10:00:41	0	-0	4°	70	Tmp	101	4.200	13:36:34	13:36:43	0	+6	7°
11	Tmp	13	2.490	10:03:14	10:03:13	0	-0	4°	71	Tmp	102	5.550	13:39:33	13:39:31	0	-0	7°
12	Tmp	14	4.100	10:06:17	10:06:19	0	+0	4°	72	Tmp	102	6.900	13:42:26	13:42:30	0	+1	7°
13	Tmp	16	5.850	10:10:12	10:10:13	0	+0	3°	73	Tmp	103	0.820	13:45:09	13:45:20	0	+8	7°
14	Tmp	17	6.530	10:11:45	10:11:50	0	+2	4°	74	Tmp	103	1.620	13:47:19	13:47:33	0	+11	7°
15	Tmp	17	6.790	10:12:19	10:12:24	0	+2	4°	75	Tmp	105	4.950	13:53:45	13:53:45	0	+0	7°
16	Tmp	17	7.300	10:13:24	10:13:24	0	+0	4°	76	Tmp	109	1.040	14:01:14	14:01:19	0	+2	7°
17	Tmp	20	2.660	10:19:22	10:19:44	0	+19	4°	77	Tmp	110	1.930	14:03:12	14:03:28	0	+13	7°
18	Tmp	20	2.840	10:19:49	10:20:15	0	+23	5°	78	Tmp	111	3.190	14:05:39	14:05:39	0	+0	7°
19	Tmp	22	6.160	10:28:51	10:28:55	0	+1	5°	Num 18 Pen 0 PCZ 18 Total PP 4564 Col. Final 7°								
20	Tmp	24	0.560	10:32:53	10:32:39	0	-33	5°									
21	Tmp	24	0.710	10:33:32	10:33:44	0	+9	5°									
22	Tmp	25	1.550	10:36:19	10:36:16	0	-0	5°									
23	Tmp	26	2.470	10:39:02	10:39:06	0	+1	5°									
24	Tmp	29	4.660	10:43:34	10:44:33	0	+56	5°									
25	Tmp	29	5.060	10:44:46	10:46:30	0	+101	7°									
26	Tmp	30	6.200	10:47:36	10:50:04	0	+145	8°									
27	Tmp	32	6.480	10:48:09	10:50:49	0	+157	8°									
28	Tmp	33	8.070	10:51:34	10:54:04	0	+147	8°									
29	Tmp	34	0.160	10:53:23	10:55:53	0	+147	8°									
30	Tmp	35	0.910	10:54:58	10:57:38	0	+157	8°									
31	Tmp	35	1.250	10:55:49	10:58:45	0	+173	8°									
32	Tmp	38	4.350	11:05:59	11:06:06	0	+4	8°									
33	Tmp	39	4.620	11:06:36	11:07:44	0	+65	8°									
34	Tmp	40	5.230	11:08:24	11:09:45	0	+78	8°									
35	Tmp	42	0.410	11:11:56	11:12:29	0	+30	8°									
36	Tmp	43	1.000	11:13:02	11:13:49	0	+44	8°									
37	Tmp	45	2.100	11:15:10	11:20:28	0	+315	8°									
38	Tmp	47	5.510	11:19:30	11:23:40	0	+247	8°									
39	Tmp	53	0.100	11:56:07	11:56:07	0	+0	8°									
40	Tmp	54	0.540	11:57:05	11:57:00	0	-6	8°									
41	Tmp	56	1.100	11:58:39	11:58:48	0	+6	8°									
42	Tmp	57	2.140	12:02:22	12:03:07	0	+42	8°									
43	Tmp	59	0.550	12:07:10	12:07:28	0	+15	8°									
44	Tmp	60	0.980	12:08:06	12:08:21	0	+12	8°									
45	Tmp	62	2.410	12:11:15	12:11:12	0	-0	8°									
46	Tmp	64	4.280	12:14:44	12:14:49	0	+2	8°									
47	Tmp	65	6.950	12:19:42	12:19:43	0	+0	8°									
48	Tmp	66	0.060	12:21:35	12:21:37	0	+0	8°									
49	Tmp	67	0.510	12:23:17	12:23:49	0	+29	8°									
50	Tmp	71	5.140	12:34:21	12:34:38	0	+14	8°									
51	Tmp	73	0.200	12:37:08	12:37:15	0	+4	8°									
52	Tmp	73	1.090	12:38:55	12:39:04	0	+6	8°									
53	Tmp	75	1.890	12:40:36	12:40:38	0	+0	8°									
54	Tmp	76	2.230	12:42:38	12:42:40	0	+0	8°									
55	Tmp	77	2.650	12:44:26	12:45:05	0	+36	8°									
56	Tmp	77	3.100	12:47:08	12:55:12	0	+481	8°									
57	Tmp	79	3.350	12:50:43	12:56:30	0	+344	8°									
58	Tmp	81	3.750	12:52:00	12:57:51	0	+348	8°									
59	Tmp	82	3.960	12:53:03	12:59:05	0	+359	8°									
60	Tmp	82	4.670	12:55:11	13:01:11	0	+357	8°									

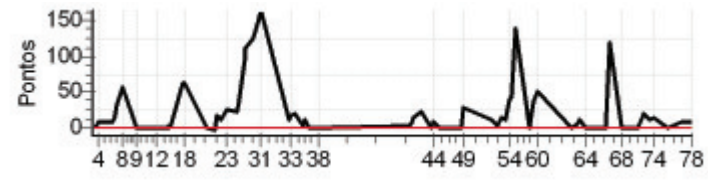


Enduro Montanhas Cap.- Domingo - CAPIXABA 2011



N u m 19	Equipe	19 / Silverio Felix Venturini				
	Patrocinador	Movelux _ Traclin				
	Cat / NL / Largada	SENIOR / 6 / 09:10:00		Cidade	Linhares	

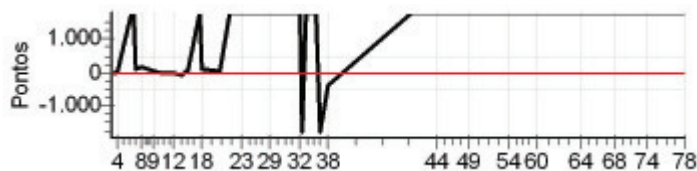
PC	Tp	Trc	KmPC	Ideal	Passagem	Pen	Pontos	Col	PC	Tp	Trc	KmPC	Ideal	Passagem	Pen	Pontos	Col										
1	Tmp	2	0.150	09:16:15	09:16:16	0	+0	3°	61	Tmp	87	0.990	12:45:48	12:45:48	0	+0	6°										
2	Tmp	3	1.190	09:17:52	09:17:59	0	+4	7°	62	Tmp	89	2.510	12:48:33	12:48:41	0	+5	6°										
3	Tmp	3	1.590	09:18:28	09:18:39	0	+8	5°	63	Tmp	90	3.050	12:49:43	12:49:56	0	+10	6°										
4	Tmp	3	2.130	09:19:16	09:19:27	0	+8	4°	64	Tmp	90	3.950	12:51:58	12:52:02	0	+1	6°										
5	Tmp	5	0.310	09:25:20	09:25:31	0	+8	4°	65	Tmp	94	0.080	12:58:33	12:58:36	0	+0	6°										
6	Tmp	5	0.660	09:25:59	09:26:17	0	+15	4°	66	Tmp	95	0.680	13:00:31	13:00:34	0	+0	6°										
7	Tmp	5	1.210	09:27:01	09:27:36	0	+32	4°	67	Tmp	96	1.180	13:02:24	13:04:25	0	+118	6°										
8	Tmp	7	2.600	09:29:33	09:30:32	0	+56	5°	68	Tmp	98	1.830	13:07:51	13:07:53	0	+0	6°										
9	Tmp	10	4.000	09:35:50	09:35:49	0	-0	5°	69	Tmp	100	2.980	13:10:27	13:10:27	0	+0	6°										
10	Tmp	12	0.920	09:39:25	09:39:29	0	+1	5°	70	Tmp	101	4.200	13:12:25	13:12:27	0	+0	6°										
11	Tmp	13	2.490	09:41:50	09:41:50	0	+0	5°	71	Tmp	102	5.550	13:15:11	13:15:12	0	+0	6°										
12	Tmp	14	4.100	09:44:36	09:44:40	0	+1	5°	72	Tmp	102	6.900	13:17:53	13:18:15	0	+19	6°										
13	Tmp	16	5.850	09:48:03	09:48:06	0	+0	5°	73	Tmp	103	0.820	13:20:13	13:20:27	0	+11	6°										
14	Tmp	17	6.530	09:49:24	09:49:28	0	+1	5°	74	Tmp	103	1.620	13:22:04	13:22:22	0	+15	6°										
15	Tmp	17	6.790	09:49:53	09:49:58	0	+2	5°	75	Tmp	105	4.950	13:27:43	13:27:42	0	-0	6°										
16	Tmp	17	7.300	09:50:50	09:50:56	0	+3	5°	76	Tmp	109	1.040	13:34:38	13:34:50	0	+9	6°										
17	Tmp	20	2.660	09:56:07	09:57:11	0	+61	5°	77	Tmp	110	1.930	13:36:24	13:36:34	0	+7	6°										
18	Tmp	20	2.840	09:56:30	09:57:36	0	+63	6°	78	Tmp	111	3.190	13:38:38	13:38:49	0	+8	5°										
19	Tmp	22	6.160	10:06:16	10:06:18	0	+0	6°	<table border="1" style="width: 100%; text-align: center;"> <tr> <td>Num</td><td>19</td><td>Pen</td><td>0</td><td>PCZ</td><td>19</td><td>Total PP</td><td>1868</td><td>Col. Final</td><td>5°</td> </tr> </table>									Num	19	Pen	0	PCZ	19	Total PP	1868	Col. Final	5°
Num	19	Pen	0	PCZ	19	Total PP	1868	Col. Final	5°																		
20	Tmp	24	0.560	10:09:58	10:09:54	0	-3	5°																			
21	Tmp	24	0.710	10:10:28	10:10:48	0	+17	5°																			
22	Tmp	25	1.550	10:12:44	10:12:58	0	+11	6°																			
23	Tmp	26	2.470	10:15:00	10:15:27	0	+24	6°																			
24	Tmp	29	4.660	10:19:09	10:19:35	0	+23	6°																			
25	Tmp	29	5.060	10:20:09	10:20:50	0	+38	6°																			
26	Tmp	30	6.200	10:22:34	10:24:12	0	+95	6°																			
27	Tmp	32	6.480	10:23:03	10:24:55	0	+109	6°																			
28	Tmp	33	8.070	10:26:02	10:28:08	0	+123	6°																			
29	Tmp	34	0.160	10:27:37	10:29:53	0	+133	6°																			
30	Tmp	35	0.910	10:29:00	10:31:36	0	+153	6°																			
31	Tmp	35	1.250	10:29:44	10:32:31	0	+164	6°																			
32	Tmp	38	4.350	10:42:31	10:42:45	0	+11	6°																			
33	Tmp	39	4.620	10:43:04	10:43:23	0	+16	6°																			
34	Tmp	40	5.230	10:44:41	10:45:03	0	+19	6°																			
35	Tmp	42	0.410	10:47:59	10:48:05	0	+3	6°																			
36	Tmp	43	1.000	10:49:01	10:49:16	0	+12	6°																			
37	Canc	45	2.100	--:--:--	--:--:--	0	+0	6°																			
38	Tmp	47	5.510	10:55:04	10:55:06	0	+0	6°																			
39	Tmp	53	0.100	11:34:29	11:34:34	0	+2	6°																			
40	Tmp	54	0.540	11:35:23	11:35:31	0	+5	6°																			
41	Tmp	56	1.100	11:36:49	11:37:05	0	+13	6°																			
42	Tmp	57	2.140	11:39:49	11:40:14	0	+22	6°																			
43	Tmp	59	0.550	11:44:13	11:44:15	0	+0	6°																			
44	Tmp	60	0.980	11:45:03	11:45:14	0	+8	6°																			
45	Tmp	62	2.410	11:47:50	11:47:50	0	+0	6°																			
46	Tmp	64	4.280	11:51:06	11:51:06	0	+0	6°																			
47	Tmp	65	6.950	11:55:47	11:55:45	0	-0	6°																			
48	Tmp	66	0.060	11:57:31	11:57:33	0	+0	6°																			
49	Tmp	67	0.510	11:58:52	11:59:23	0	+28	6°																			
50	Tmp	71	5.140	12:11:15	12:11:30	0	+12	6°																			
51	Tmp	73	0.200	12:13:49	12:13:55	0	+3	6°																			
52	Tmp	73	1.090	12:15:24	12:15:41	0	+14	6°																			
53	Tmp	75	1.890	12:16:54	12:17:08	0	+11	6°																			
54	Tmp	76	2.230	12:18:21	12:19:03	0	+39	6°																			
55	Tmp	77	2.650	12:19:45	12:20:31	0	+43	6°																			
56	Tmp	77	3.100	12:21:41	12:24:02	0	+138	6°																			
57	Tmp	79	3.350	12:27:08	12:27:12	0	+1	6°																			
58	Tmp	81	3.750	12:28:10	12:28:32	0	+19	6°																			
59	Tmp	82	3.960	12:28:58	12:29:39	0	+38	6°																			
60	Tmp	82	4.670	12:30:44	12:31:39	0	+52	6°																			





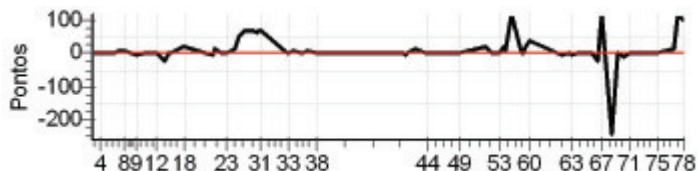
N u m	24	Equipe	24 / Dalber Fereguetti					
		Patrocinador	Agropecuaria Santa Rita					
		Cat / NL / Largada	OVER40 / 13 / 09:18:00	Cidade	Linhares			

PC	Tp	Trc	KmPC	Ideal	Passagem	Pen	Pontos	Col	PC	Tp	Trc	KmPC	Ideal	Passagem	Pen	Pontos	Col
1	Tmp	2	0.150	09:24:16	09:24:04	0	-27	13°	61	Tmp	87	0.990	12:54:34		0	+1800	12°
2	Tmp	3	1.190	09:25:59	09:25:57	0	-0	13°	62	Tmp	89	2.510	12:57:24		0	+1800	12°
3	Tmp	3	1.590	09:26:37	09:26:45	0	+5	13°	63	Tmp	90	3.050	12:58:39		0	+1800	12°
4	Tmp	3	2.130	09:27:28	09:27:46	0	+15	13°	64	Tmp	90	3.950	13:01:07		0	+1800	12°
5	Tmp	5	0.310	09:33:53	12:34:29	0	+1800	13°	65	Tmp	94	0.080	13:07:59		0	+1800	12°
6	Tmp	5	0.660	09:34:35	12:28:51	0	+1800	13°	66	Tmp	95	0.680	13:10:08		0	+1800	12°
7	Tmp	5	1.210	09:35:41	09:37:46	0	+122	13°	67	Tmp	96	1.180	13:12:19		0	+1800	12°
8	Tmp	7	2.600	09:38:23	09:41:13	0	+167	13°	68	Tmp	98	1.830	13:16:54		0	+1800	12°
9	Tmp	10	4.000	09:43:47	09:44:04	0	+14	12°	69	Tmp	100	2.980	13:19:33		0	+1800	12°
10	Tmp	12	0.920	09:47:34	09:47:33	0	-0	12°	70	Tmp	101	4.200	13:21:39		0	+1800	12°
11	Tmp	13	2.490	09:50:03	09:49:54	0	-18	12°	71	Tmp	102	5.550	13:24:27		0	+1800	12°
12	Tmp	14	4.100	09:52:55	09:52:46	0	-18	12°	72	Tmp	102	6.900	13:27:09		0	+1800	12°
13	Tmp	16	5.850	09:56:34	09:56:08	0	-69	12°	73	Tmp	103	0.820	13:29:39		0	+1800	12°
14	Tmp	17	6.530	09:58:00	09:57:38	0	-57	12°	74	Tmp	103	1.620	13:31:39		0	+1800	12°
15	Tmp	17	6.790	09:58:31	09:58:35	0	+1	12°	75	Tmp	105	4.950	13:37:40		0	+1800	12°
16	Tmp	17	7.300	09:59:33	09:59:51	0	+15	12°	76	Tmp	109	1.040	13:44:51		0	+1800	12°
17	Tmp	20	2.660	10:05:05		0	+1800	12°	77	Tmp	110	1.930	13:46:41		0	+1800	12°
18	Tmp	20	2.840	10:05:30	10:07:09	0	+96	12°	78	Tmp	111	3.190	13:48:58		0	+1800	12°
19	Tmp	22	6.160	10:14:32	10:15:18	0	+43	12°	Num 24 Pen 0 PCZ 2 Total PP 110857 Col. Final NC								
20	Tmp	24	0.560	10:18:26		0	+1800	12°									
21	Tmp	24	0.710	10:19:00		0	+1800	12°									
22	Tmp	25	1.550	10:21:30		0	+1800	12°									
23	Tmp	26	2.470	10:23:58		0	+1800	12°									
24	Tmp	29	4.660	10:28:19		0	+1800	12°									
25	Tmp	29	5.060	10:29:24		0	+1800	12°									
26	Tmp	30	6.200	10:32:01		0	+1800	12°									
27	Tmp	32	6.480	10:32:32		0	+1800	12°									
28	Tmp	33	8.070	10:35:43		0	+1800	12°									
29	Tmp	34	0.160	10:37:25		0	+1800	12°									
30	Tmp	35	0.910	10:38:53		0	+1800	12°									
31	Tmp	35	1.250	10:39:40		0	+1800	12°									
32	Tmp	38	4.350	10:51:38		0	+1800	12°									
33	Tmp	39	4.620	10:52:13	10:13:05	0	-1800	12°									
34	Tmp	40	5.230	10:53:50		0	+1800	12°									
35	Tmp	42	0.410	10:57:15		0	+1800	12°									
36	Tmp	43	1.000	10:58:17		0	+1800	12°									
37	Tmp	45	2.100	11:00:18	10:53:29	0	-1800	12°									
38	Tmp	47	5.510	11:04:29	11:02:16	0	-390	12°									
39	Tmp	53	0.100	11:43:00		0	+1800	12°									
40	Tmp	54	0.540	11:43:59		0	+1800	12°									
41	Tmp	56	1.100	11:45:27		0	+1800	12°									
42	Tmp	57	2.140	11:48:46		0	+1800	12°									
43	Tmp	59	0.550	11:53:27		0	+1800	12°									
44	Tmp	60	0.980	11:54:20		0	+1800	12°									
45	Tmp	62	2.410	11:57:19		0	+1800	12°									
46	Tmp	64	4.280	12:00:47		0	+1800	12°									
47	Tmp	65	6.950	12:05:37		0	+1800	12°									
48	Tmp	66	0.060	12:07:23		0	+1800	12°									
49	Tmp	67	0.510	12:08:53		0	+1800	12°									
50	Tmp	71	5.140	12:20:22		0	+1800	12°									
51	Tmp	73	0.200	12:23:00		0	+1800	12°									
52	Tmp	73	1.090	12:24:40		0	+1800	12°									
53	Tmp	75	1.890	12:26:14		0	+1800	12°									
54	Tmp	76	2.230	12:27:56		0	+1800	12°									
55	Tmp	77	2.650	12:29:30		0	+1800	12°									
56	Tmp	77	3.100	12:31:45		0	+1800	12°									
57	Tmp	79	3.350	12:36:16		0	+1800	12°									
58	Tmp	81	3.750	12:37:25		0	+1800	12°									
59	Tmp	82	3.960	12:38:19		0	+1800	12°									
60	Tmp	82	4.670	12:40:15		0	+1800	12°									



N u m	26	Equipe	26 / Wagner Ricardo Guimaraes						
		Patrocinador	Moveis Guimaraes						
		Cat / NL / Largada	OVER40 / 11 / 09:17:00	Cidade	Santa M. de Jetiba				

PC	Tp	Trc	KmPC	Ideal	Passagem	Pen	Pontos	Col	PC	Tp	Trc	KmPC	Ideal	Passagem	Pen	Pontos	Col
1	Tmp	2	0.150	09:23:16	09:23:19	0	+0	1°	61	Tmp	87	0.990	12:53:34	12:53:30	0	-3	4°
2	Tmp	3	1.190	09:24:59	09:24:58	0	-0	1°	62	Tmp	89	2.510	12:56:24	12:56:27	0	+0	4°
3	Tmp	3	1.590	09:25:37	09:25:38	0	+0	1°	63	Tmp	90	3.050	12:57:39	12:57:34	0	-6	4°
4	Tmp	3	2.130	09:26:28	09:26:28	0	+0	1°	64	Tmp	90	3.950	13:00:07	13:00:05	0	-0	4°
5	Tmp	5	0.310	09:32:53	09:32:52	0	-0	1°	65	Tmp	94	0.080	13:06:59	13:07:01	0	+0	4°
6	Tmp	5	0.660	09:33:35	09:33:42	0	+4	2°	66	Tmp	95	0.680	13:09:08	13:08:58	0	-21	4°
7	Tmp	5	1.210	09:34:41	09:34:51	0	+7	2°	67	Tmp	96	1.180	13:11:19	13:13:19	0	+117	4°
8	Tmp	7	2.600	09:37:23	09:37:34	0	+8	2°	68	Tmp	98	1.830	13:15:54	13:14:30	0	-243	4°
9	Tmp	10	4.000	09:42:47	09:42:42	0	-6	2°	69	Tmp	100	2.980	13:18:33	13:18:39	0	+3	4°
10	Tmp	12	0.920	09:46:34	09:46:37	0	+0	2°	70	Tmp	101	4.200	13:20:39	13:20:32	0	-12	4°
11	Tmp	13	2.490	09:49:03	09:49:01	0	-0	2°	71	Tmp	102	5.550	13:23:27	13:23:24	0	-0	4°
12	Tmp	14	4.100	09:51:55	09:51:53	0	-0	2°	72	Tmp	102	6.900	13:26:09	13:26:09	0	+0	4°
13	Tmp	16	5.850	09:55:34	09:55:23	0	-24	5°	73	Tmp	103	0.820	13:28:39	13:28:38	0	-0	4°
14	Tmp	17	6.530	09:57:00	09:57:04	0	+1	5°	74	Tmp	103	1.620	13:30:39	13:30:40	0	+0	4°
15	Tmp	17	6.790	09:57:31	09:57:36	0	+2	4°	75	Tmp	105	4.950	13:36:40	13:36:38	0	-0	4°
16	Tmp	17	7.300	09:58:33	09:58:30	0	-0	4°	76	Tmp	109	1.040	13:43:51	13:44:09	0	+15	4°
17	Tmp	20	2.660	10:04:05	10:04:29	0	+21	3°	77	Tmp	110	1.930	13:45:41	13:47:42	0	+118	4°
18	Tmp	20	2.840	10:04:30	10:04:52	0	+19	3°	78	Tmp	111	3.190	13:47:58	13:49:39	0	+98	4°
19	Tmp	22	6.160	10:13:32	10:13:34	0	+0	3°	Num 26 Pen 0 PCZ 32 Total PP 1490 Col. Final 4°								
20	Tmp	24	0.560	10:17:26	10:17:21	0	-6	3°									
21	Tmp	24	0.710	10:18:00	10:18:19	0	+16	3°									
22	Tmp	25	1.550	10:20:30	10:20:30	0	+0	3°									
23	Tmp	26	2.470	10:22:58	10:23:03	0	+2	3°									
24	Tmp	29	4.660	10:27:19	10:27:34	0	+12	3°									
25	Tmp	29	5.060	10:28:24	10:29:16	0	+49	3°									
26	Tmp	30	6.200	10:31:01	10:32:07	0	+63	3°									
27	Tmp	32	6.480	10:31:32	10:32:45	0	+70	3°									
28	Tmp	33	8.070	10:34:43	10:35:58	0	+72	4°									
29	Tmp	34	0.160	10:36:25	10:37:32	0	+64	4°									
30	Tmp	35	0.910	10:37:53	10:39:03	0	+67	4°									
31	Tmp	35	1.250	10:38:40	10:39:55	0	+72	4°									
32	Tmp	38	4.350	10:50:38	10:50:43	0	+2	4°									
33	Tmp	39	4.620	10:51:13	10:51:15	0	+0	4°									
34	Tmp	40	5.230	10:52:50	10:52:59	0	+6	4°									
35	Tmp	42	0.410	10:56:15	10:56:15	0	+0	4°									
36	Tmp	43	1.000	10:57:17	10:57:24	0	+4	4°									
37	Tmp	45	2.100	10:59:18	10:59:29	0	+8	4°									
38	Tmp	47	5.510	11:03:29	11:03:28	0	-0	4°									
39	Tmp	53	0.100	11:42:00	11:41:59	0	-0	4°									
40	Tmp	54	0.540	11:42:59	11:42:54	0	-6	4°									
41	Tmp	56	1.100	11:44:27	11:44:31	0	+1	4°									
42	Tmp	57	2.140	11:47:46	11:48:02	0	+13	4°									
43	Tmp	59	0.550	11:52:27	11:52:31	0	+1	4°									
44	Tmp	60	0.980	11:53:20	11:53:23	0	+0	4°									
45	Tmp	62	2.410	11:56:19	11:56:17	0	-0	4°									
46	Tmp	64	4.280	11:59:47	11:59:49	0	+0	4°									
47	Tmp	65	6.950	12:04:37	12:04:37	0	+0	4°									
48	Tmp	66	0.060	12:06:23	12:06:21	0	-0	4°									
49	Tmp	67	0.510	12:07:53	12:07:59	0	+3	4°									
50	Tmp	71	5.140	12:19:22	12:19:43	0	+18	4°									
51	Tmp	73	0.200	12:22:00	12:22:02	0	+0	4°									
52	Tmp	73	1.090	12:23:40	12:23:43	0	+0	4°									
53	Tmp	75	1.890	12:25:14	12:25:11	0	-0	4°									
54	Tmp	76	2.230	12:26:56	12:27:22	0	+23	4°									
55	Tmp	77	2.650	12:28:30	12:28:40	0	+7	4°									
56	Tmp	77	3.100	12:30:45	12:32:46	0	+118	4°									
57	Tmp	79	3.350	12:35:16	12:35:14	0	-0	4°									
58	Tmp	81	3.750	12:36:25	12:36:32	0	+4	4°									
59	Tmp	82	3.960	12:37:19	12:37:40	0	+18	4°									
60	Tmp	82	4.670	12:39:15	12:39:55	0	+37	4°									

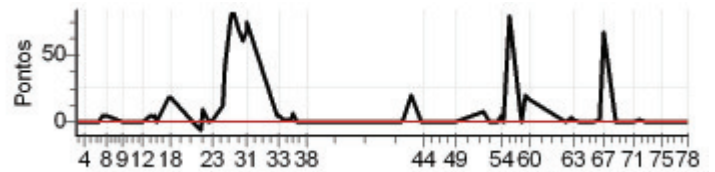


Enduro Montanhas Cap.- Domingo - CAPIXABA 2011



N u m	27	Equipe	27 / Felipe Fernandes de Deus	
		Patrocinador	Moto Nanuque _ Traclin	
		Cat / NL / Largada	SENIOR / 1 / 09:07:30	Cidade

PC	Tp	Trc	KmPC	Ideal	Passagem	Pen	Pontos	Col	PC	Tp	Trc	KmPC	Ideal	Passagem	Pen	Pontos	Col
1	Tmp	2	0.150	09:13:45	09:13:46	0	+0	7°	61	Tmp	87	0.990	12:43:18	12:43:19	0	+0	2°
2	Tmp	3	1.190	09:15:22	09:15:22	0	+0	2°	62	Tmp	89	2.510	12:46:03	12:46:09	0	+3	2°
3	Tmp	3	1.590	09:15:58	09:16:01	0	+0	1°	63	Tmp	90	3.050	12:47:13	12:47:18	0	+2	2°
4	Tmp	3	2.130	09:16:46	09:16:46	0	+0	1°	64	Tmp	90	3.950	12:49:28	12:49:26	0	-0	2°
5	Tmp	5	0.310	09:22:50	09:22:50	0	+0	1°	65	Tmp	94	0.080	12:56:03	12:56:03	0	+0	2°
6	Tmp	5	0.660	09:23:29	09:23:31	0	+0	1°	66	Tmp	95	0.680	12:58:01	12:58:06	0	+2	2°
7	Tmp	5	1.210	09:24:31	09:24:39	0	+5	1°	67	Tmp	96	1.180	12:59:54	13:01:04	0	+67	2°
8	Tmp	7	2.600	09:27:03	09:27:11	0	+5	1°	68	Tmp	98	1.830	13:05:21	13:05:24	0	+0	2°
9	Tmp	10	4.000	09:33:20	09:33:18	0	-0	1°	69	Tmp	100	2.980	13:07:57	13:07:57	0	+0	2°
10	Tmp	12	0.920	09:36:55	09:36:55	0	+0	1°	70	Tmp	101	4.200	13:09:55	13:09:56	0	+0	2°
11	Tmp	13	2.490	09:39:20	09:39:18	0	-0	1°	71	Tmp	102	5.550	13:12:41	13:12:42	0	+0	2°
12	Tmp	14	4.100	09:42:06	09:42:09	0	+0	1°	72	Tmp	102	6.900	13:15:23	13:15:28	0	+2	2°
13	Tmp	16	5.850	09:45:33	09:45:40	0	+4	1°	73	Tmp	103	0.820	13:17:43	13:17:45	0	+0	2°
14	Tmp	17	6.530	09:46:54	09:47:00	0	+3	1°	74	Tmp	103	1.620	13:19:34	13:19:32	0	-0	2°
15	Tmp	17	6.790	09:47:23	09:47:30	0	+4	1°	75	Tmp	105	4.950	13:25:13	13:25:11	0	-0	2°
16	Tmp	17	7.300	09:48:20	09:48:21	0	+0	1°	76	Tmp	109	1.040	13:32:08	13:32:09	0	+0	2°
17	Tmp	20	2.660	09:53:37	09:53:59	0	+19	2°	77	Tmp	110	1.930	13:33:54	13:33:53	0	-0	2°
18	Tmp	20	2.840	09:54:00	09:54:22	0	+19	2°	78	Tmp	111	3.190	13:36:08	13:36:06	0	-0	2°
19	Tmp	22	6.160	10:03:46	10:03:44	0	-0	2°	Num 27 Pen 0 PCZ 41 Total PP 823 Col. Final 2°								
20	Tmp	24	0.560	10:07:28	10:07:23	0	-6	2°									
21	Tmp	24	0.710	10:07:58	10:08:11	0	+10	2°									
22	Tmp	25	1.550	10:10:14	10:10:12	0	-0	2°									
23	Tmp	26	2.470	10:12:30	10:12:35	0	+2	2°									
24	Tmp	29	4.660	10:16:39	10:16:54	0	+12	2°									
25	Tmp	29	5.060	10:17:39	10:18:23	0	+41	2°									
26	Tmp	30	6.200	10:20:04	10:21:26	0	+79	2°									
27	Tmp	32	6.480	10:20:33	10:22:00	0	+84	2°									
28	Tmp	33	8.070	10:23:32	10:24:44	0	+69	2°									
29	Tmp	34	0.160	10:25:07	10:26:11	0	+61	2°									
30	Tmp	35	0.910	10:26:30	10:27:42	0	+69	2°									
31	Tmp	35	1.250	10:27:14	10:28:32	0	+75	2°									
32	Tmp	38	4.350	10:40:01	10:40:09	0	+5	2°									
33	Tmp	39	4.620	10:40:34	10:40:42	0	+5	2°									
34	Tmp	40	5.230	10:42:11	10:42:16	0	+2	2°									
35	Tmp	42	0.410	10:45:29	10:45:33	0	+1	2°									
36	Tmp	43	1.000	10:46:31	10:46:40	0	+6	2°									
37	Canc	45	2.100	--:--:--	--:--:--	0	+0	2°									
38	Tmp	47	5.510	10:52:34	10:52:37	0	+0	2°									
39	Tmp	53	0.100	11:31:59	11:32:01	0	+0	2°									
40	Tmp	54	0.540	11:32:53	11:32:50	0	-0	2°									
41	Tmp	56	1.100	11:34:19	11:34:24	0	+2	2°									
42	Tmp	57	2.140	11:37:19	11:37:42	0	+20	2°									
43	Tmp	59	0.550	11:41:43	11:41:44	0	+0	2°									
44	Tmp	60	0.980	11:42:33	11:42:36	0	+0	2°									
45	Tmp	62	2.410	11:45:20	11:45:20	0	+0	2°									
46	Tmp	64	4.280	11:48:36	11:48:37	0	+0	2°									
47	Tmp	65	6.950	11:53:17	11:53:18	0	+0	2°									
48	Tmp	66	0.060	11:55:01	11:55:01	0	+0	2°									
49	Tmp	67	0.510	11:56:22	11:56:24	0	+0	2°									
50	Tmp	71	5.140	12:08:45	12:08:55	0	+7	2°									
51	Tmp	73	0.200	12:11:19	12:11:20	0	+0	2°									
52	Tmp	73	1.090	12:12:54	12:12:57	0	+0	2°									
53	Tmp	75	1.890	12:14:24	12:14:24	0	+0	2°									
54	Tmp	76	2.230	12:15:51	12:15:59	0	+5	2°									
55	Tmp	77	2.650	12:17:15	12:17:18	0	+0	2°									
56	Tmp	77	3.100	12:19:11	12:20:33	0	+79	2°									
57	Tmp	79	3.350	12:24:38	12:24:40	0	+0	2°									
58	Tmp	81	3.750	12:25:40	12:25:54	0	+11	2°									
59	Tmp	82	3.960	12:26:28	12:26:51	0	+20	2°									
60	Tmp	82	4.670	12:28:14	12:28:34	0	+17	2°									

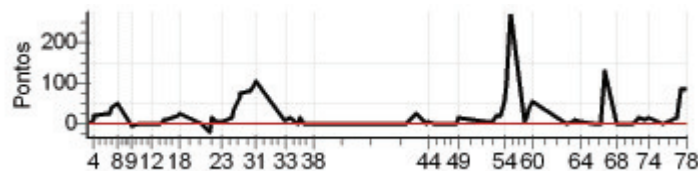


Enduro Montanhas Cap.- Domingo - CAPIXABA 2011



N u m	28	Equipe	28 / Antonio Carlos Polli					
		Patrocinador	Retífica Metropolitana					
		Cat / NL / Largada	SENIOR / 8 / 09:11:00	Cidade	Viana			

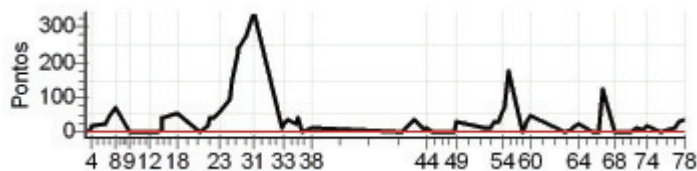
PC	Tp	Trc	KmPC	Ideal	Passagem	Pen	Pontos	Col	PC	Tp	Trc	KmPC	Ideal	Passagem	Pen	Pontos	Col
1	Tmp	2	0.150	09:17:15	09:17:15	0	+0	1°	61	Tmp	87	0.990	12:46:48	12:46:49	0	+0	5°
2	Tmp	3	1.190	09:18:52	09:18:59	0	+4	6°	62	Tmp	89	2.510	12:49:33	12:49:38	0	+2	5°
3	Tmp	3	1.590	09:19:28	09:19:42	0	+11	7°	63	Tmp	90	3.050	12:50:43	12:50:57	0	+11	5°
4	Tmp	3	2.130	09:20:16	09:20:39	0	+20	7°	64	Tmp	90	3.950	12:52:58	12:53:03	0	+2	5°
5	Tmp	5	0.310	09:26:20	09:26:46	0	+23	7°	65	Tmp	94	0.080	12:59:33	12:59:33	0	+0	5°
6	Tmp	5	0.660	09:26:59	09:27:29	0	+27	6°	66	Tmp	95	0.680	13:01:31	13:01:34	0	+0	5°
7	Tmp	5	1.210	09:28:01	09:28:42	0	+38	6°	67	Tmp	96	1.180	13:03:24	13:05:39	0	+132	5°
8	Tmp	7	2.600	09:30:33	09:31:28	0	+52	6°	68	Tmp	98	1.830	13:08:51	13:08:53	0	+0	5°
9	Tmp	10	4.000	09:36:50	09:36:45	0	-6	6°	69	Tmp	100	2.980	13:11:27	13:11:26	0	-0	5°
10	Tmp	12	0.920	09:40:25	09:40:27	0	+0	6°	70	Tmp	101	4.200	13:13:25	13:13:23	0	-0	5°
11	Tmp	13	2.490	09:42:50	09:42:48	0	-0	6°	71	Tmp	102	5.550	13:16:11	13:16:12	0	+0	5°
12	Tmp	14	4.100	09:45:36	09:45:34	0	-0	6°	72	Tmp	102	6.900	13:18:53	13:19:10	0	+14	5°
13	Tmp	16	5.850	09:49:03	09:49:03	0	+0	6°	73	Tmp	103	0.820	13:21:13	13:21:26	0	+10	5°
14	Tmp	17	6.530	09:50:24	09:50:29	0	+2	6°	74	Tmp	103	1.620	13:23:04	13:23:22	0	+15	5°
15	Tmp	17	6.790	09:50:53	09:51:07	0	+11	6°	75	Tmp	105	4.950	13:28:43	13:28:41	0	-0	5°
16	Tmp	17	7.300	09:51:50	09:52:00	0	+7	6°	76	Tmp	109	1.040	13:35:38	13:35:56	0	+15	5°
17	Tmp	20	2.660	09:57:07	09:57:31	0	+21	6°	77	Tmp	110	1.930	13:37:24	13:38:53	0	+86	5°
18	Tmp	20	2.840	09:57:30	09:57:58	0	+25	5°	78	Tmp	111	3.190	13:39:38	13:41:08	0	+87	6°
19	Tmp	22	6.160	10:07:16	10:07:14	0	-0	5°	Num 28 Pen 0 PCZ 21 Total PP 1896 Col. Final 6°								
20	Tmp	24	0.560	10:10:58	10:10:48	0	-21	6°									
21	Tmp	24	0.710	10:11:28	10:11:48	0	+17	6°									
22	Tmp	25	1.550	10:13:44	10:13:49	0	+2	5°									
23	Tmp	26	2.470	10:16:00	10:16:09	0	+6	5°									
24	Tmp	29	4.660	10:20:09	10:20:24	0	+12	5°									
25	Tmp	29	5.060	10:21:09	10:21:47	0	+35	5°									
26	Tmp	30	6.200	10:23:34	10:24:43	0	+66	5°									
27	Tmp	32	6.480	10:24:03	10:25:21	0	+75	5°									
28	Tmp	33	8.070	10:27:02	10:28:25	0	+80	5°									
29	Tmp	34	0.160	10:28:37	10:30:00	0	+80	5°									
30	Tmp	35	0.910	10:30:00	10:31:37	0	+94	5°									
31	Tmp	35	1.250	10:30:44	10:32:34	0	+107	5°									
32	Tmp	38	4.350	10:43:31	10:43:41	0	+7	4°									
33	Tmp	39	4.620	10:44:04	10:44:15	0	+8	4°									
34	Tmp	40	5.230	10:45:41	10:45:59	0	+15	4°									
35	Tmp	42	0.410	10:48:59	10:49:03	0	+1	4°									
36	Tmp	43	1.000	10:50:01	10:50:16	0	+12	4°									
37	Canc	45	2.100	--:--:--	--:--:--	0	+0	4°									
38	Tmp	47	5.510	10:56:04	10:56:02	0	-0	4°									
39	Tmp	53	0.100	11:35:29	11:35:31	0	+0	4°									
40	Tmp	54	0.540	11:36:23	11:36:27	0	+1	4°									
41	Tmp	56	1.100	11:37:49	11:37:55	0	+3	4°									
42	Tmp	57	2.140	11:40:49	11:41:17	0	+25	4°									
43	Tmp	59	0.550	11:45:13	11:45:13	0	+0	4°									
44	Tmp	60	0.980	11:46:03	11:46:10	0	+4	4°									
45	Tmp	62	2.410	11:48:50	11:48:49	0	-0	4°									
46	Tmp	64	4.280	11:52:06	11:52:07	0	+0	4°									
47	Tmp	65	6.950	11:56:47	11:56:45	0	-0	4°									
48	Tmp	66	0.060	11:58:31	11:58:32	0	+0	4°									
49	Tmp	67	0.510	11:59:52	12:00:09	0	+14	4°									
50	Tmp	71	5.140	12:12:15	12:12:23	0	+5	4°									
51	Tmp	73	0.200	12:14:49	12:14:56	0	+4	4°									
52	Tmp	73	1.090	12:16:24	12:16:45	0	+18	5°									
53	Tmp	75	1.890	12:17:54	12:18:16	0	+19	5°									
54	Tmp	76	2.230	12:19:21	12:20:19	0	+55	5°									
55	Tmp	77	2.650	12:20:45	12:22:28	0	+100	5°									
56	Tmp	77	3.100	12:22:41	12:27:22	0	+278	5°									
57	Tmp	79	3.350	12:28:08	12:28:17	0	+6	5°									
58	Tmp	81	3.750	12:29:10	12:29:25	0	+12	5°									
59	Tmp	82	3.960	12:29:58	12:30:38	0	+37	5°									
60	Tmp	82	4.670	12:31:44	12:32:43	0	+56	5°									





N u m	29	Equipe	29 / Guilherme Chicon Mosca					
		Patrocinador	Fazenda Horizonte _ Traclin					
		Cat / NL / Largada	SENIOR / 7 / 09:10:30	Cidade	Linhares			

PC	Tp	Trc	KmPC	Ideal	Passagem	Pen	Pontos	Col	PC	Tp	Trc	KmPC	Ideal	Passagem	Pen	Pontos	Col									
1	Tmp	2	0.150	09:16:45	09:16:45	0	+0	2°	61	Tmp	87	0.990	12:46:18	12:46:19	0	+0	7°									
2	Tmp	3	1.190	09:18:22	09:18:28	0	+3	5°	62	Tmp	89	2.510	12:49:03	12:49:10	0	+4	7°									
3	Tmp	3	1.590	09:18:58	09:19:10	0	+9	6°	63	Tmp	90	3.050	12:50:13	12:50:26	0	+10	7°									
4	Tmp	3	2.130	09:19:46	09:20:04	0	+15	6°	64	Tmp	90	3.950	12:52:28	12:52:57	0	+26	7°									
5	Tmp	5	0.310	09:25:50	09:26:19	0	+26	6°	65	Tmp	94	0.080	12:59:03	12:59:05	0	+0	7°									
6	Tmp	5	0.660	09:26:29	09:27:04	0	+32	7°	66	Tmp	95	0.680	13:01:01	13:01:06	0	+2	7°									
7	Tmp	5	1.210	09:27:31	09:28:22	0	+48	7°	67	Tmp	96	1.180	13:02:54	13:05:01	0	+124	7°									
8	Tmp	7	2.600	09:30:03	09:31:17	0	+71	7°	68	Tmp	98	1.830	13:08:21	13:08:22	0	+0	7°									
9	Tmp	10	4.000	09:36:20	09:36:19	0	-0	7°	69	Tmp	100	2.980	13:10:57	13:10:57	0	+0	7°									
10	Tmp	12	0.920	09:39:55	09:39:57	0	+0	7°	70	Tmp	101	4.200	13:12:55	13:12:56	0	+0	7°									
11	Tmp	13	2.490	09:42:20	09:42:20	0	+0	7°	71	Tmp	102	5.550	13:15:41	13:15:43	0	+0	7°									
12	Tmp	14	4.100	09:45:06	09:45:07	0	+0	7°	72	Tmp	102	6.900	13:18:23	13:18:39	0	+13	7°									
13	Tmp	16	5.850	09:48:33	09:48:36	0	+0	7°	73	Tmp	103	0.820	13:20:43	13:20:52	0	+6	7°									
14	Tmp	17	6.530	09:49:54	09:50:03	0	+6	7°	74	Tmp	103	1.620	13:22:34	13:22:55	0	+18	7°									
15	Tmp	17	6.790	09:50:23	09:51:06	0	+40	7°	75	Tmp	105	4.950	13:28:13	13:28:14	0	+0	7°									
16	Tmp	17	7.300	09:51:20	09:52:04	0	+41	7°	76	Tmp	109	1.040	13:35:08	13:35:25	0	+14	7°									
17	Tmp	20	2.660	09:56:37	09:57:30	0	+50	7°	77	Tmp	110	1.930	13:36:54	13:37:28	0	+31	7°									
18	Tmp	20	2.840	09:57:00	09:57:56	0	+53	7°	78	Tmp	111	3.190	13:39:08	13:39:45	0	+34	7°									
19	Tmp	22	6.160	10:06:46	10:06:50	0	+1	7°	<table border="1"> <tr> <td>Num</td><td>29</td><td>Pen</td><td>0</td><td>PCZ</td><td>18</td><td>Total PP</td><td>3481</td><td>Col. Final</td><td>7°</td> </tr> </table>								Num	29	Pen	0	PCZ	18	Total PP	3481	Col. Final	7°
Num	29	Pen	0	PCZ	18	Total PP	3481	Col. Final	7°																	
20	Tmp	24	0.560	10:10:28	10:10:47	0	+16	7°																		
21	Tmp	24	0.710	10:10:58	10:11:42	0	+41	7°																		
22	Tmp	25	1.550	10:13:14	10:13:58	0	+41	7°																		
23	Tmp	26	2.470	10:15:30	10:16:33	0	+60	7°																		
24	Tmp	29	4.660	10:19:39	10:21:14	0	+92	7°																		
25	Tmp	29	5.060	10:20:39	10:23:07	0	+145	7°																		
26	Tmp	30	6.200	10:23:04	10:26:54	0	+227	7°																		
27	Tmp	32	6.480	10:23:33	10:27:36	0	+240	7°																		
28	Tmp	33	8.070	10:26:32	10:31:10	0	+275	7°																		
29	Tmp	34	0.160	10:28:07	10:33:03	0	+293	7°																		
30	Tmp	35	0.910	10:29:30	10:34:56	0	+323	7°																		
31	Tmp	35	1.250	10:30:14	10:36:00	0	+343	7°																		
32	Tmp	38	4.350	10:43:01	10:43:18	0	+14	7°																		
33	Tmp	39	4.620	10:43:34	10:43:58	0	+21	7°																		
34	Tmp	40	5.230	10:45:11	10:45:47	0	+33	7°																		
35	Tmp	42	0.410	10:48:29	10:48:56	0	+24	7°																		
36	Tmp	43	1.000	10:49:31	10:50:12	0	+38	7°																		
37	Canc	45	2.100	--:--:--	--:--:--	0	+0	7°																		
38	Tmp	47	5.510	10:55:34	10:55:46	0	+9	7°																		
39	Tmp	53	0.100	11:34:59	11:35:02	0	+0	7°																		
40	Tmp	54	0.540	11:35:53	11:35:59	0	+3	7°																		
41	Tmp	56	1.100	11:37:19	11:37:35	0	+13	7°																		
42	Tmp	57	2.140	11:40:19	11:40:57	0	+35	7°																		
43	Tmp	59	0.550	11:44:43	11:44:51	0	+5	7°																		
44	Tmp	60	0.980	11:45:33	11:45:49	0	+13	7°																		
45	Tmp	62	2.410	11:48:20	11:48:23	0	+0	7°																		
46	Tmp	64	4.280	11:51:36	11:51:37	0	+0	7°																		
47	Tmp	65	6.950	11:56:17	11:56:19	0	+0	7°																		
48	Tmp	66	0.060	11:58:01	11:58:02	0	+0	7°																		
49	Tmp	67	0.510	11:59:22	11:59:52	0	+27	7°																		
50	Tmp	71	5.140	12:11:45	12:12:01	0	+13	7°																		
51	Tmp	73	0.200	12:14:19	12:14:35	0	+13	7°																		
52	Tmp	73	1.090	12:15:54	12:16:25	0	+28	7°																		
53	Tmp	75	1.890	12:17:24	12:17:56	0	+29	7°																		
54	Tmp	76	2.230	12:18:51	12:19:55	0	+61	7°																		
55	Tmp	77	2.650	12:20:15	12:21:25	0	+67	7°																		
56	Tmp	77	3.100	12:22:11	12:25:07	0	+173	7°																		
57	Tmp	79	3.350	12:27:38	12:27:42	0	+1	7°																		
58	Tmp	81	3.750	12:28:40	12:28:56	0	+13	7°																		
59	Tmp	82	3.960	12:29:28	12:30:00	0	+29	7°																		
60	Tmp	82	4.670	12:31:14	12:32:03	0	+46	7°																		

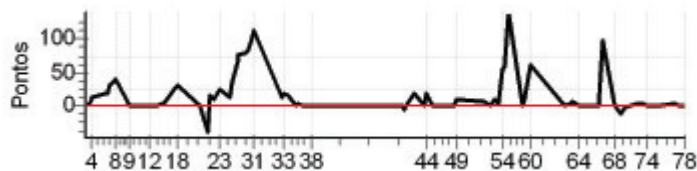


Enduro Montanhas Cap.- Domingo - CAPIXABA 2011



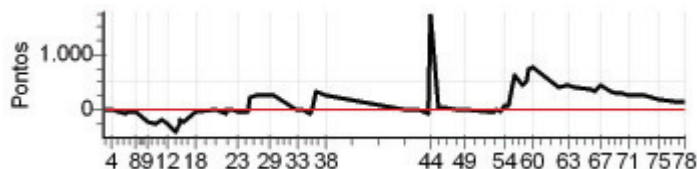
N u m	30	Equipe	30 / Vanderley Bolsoni					
		Patrocinador	Toninho Motopeças _ Motul _ Protork					
		Cat / NL / Largada	SENIOR / 4 / 09:09:00	Cidade	S. Gabriel da Palha			

PC	Tp	Trc	KmPC	Ideal	Passagem	Pen	Pontos	Col	PC	Tp	Trc	KmPC	Ideal	Passagem	Pen	Pontos	Col										
1	Tmp	2	0.150	09:15:15	09:15:13	0	-0	4°	61	Tmp	87	0.990	12:44:48	12:44:47	0	-0	4°										
2	Tmp	3	1.190	09:16:52	09:16:57	0	+2	4°	62	Tmp	89	2.510	12:47:33	12:47:40	0	+4	4°										
3	Tmp	3	1.590	09:17:28	09:17:39	0	+8	3°	63	Tmp	90	3.050	12:48:43	12:48:52	0	+6	4°										
4	Tmp	3	2.130	09:18:16	09:18:32	0	+13	5°	64	Tmp	90	3.950	12:50:58	12:50:57	0	-0	4°										
5	Tmp	5	0.310	09:24:20	09:24:40	0	+17	5°	65	Tmp	94	0.080	12:57:33	12:57:31	0	-0	4°										
6	Tmp	5	0.660	09:24:59	09:25:20	0	+18	5°	66	Tmp	95	0.680	12:59:31	12:59:33	0	+0	4°										
7	Tmp	5	1.210	09:26:01	09:26:34	0	+30	5°	67	Tmp	96	1.180	13:01:24	13:03:05	0	+98	4°										
8	Tmp	7	2.600	09:28:33	09:29:14	0	+38	4°	68	Tmp	98	1.830	13:06:51	13:06:51	0	+0	4°										
9	Tmp	10	4.000	09:34:50	09:34:48	0	-0	4°	69	Tmp	100	2.980	13:09:27	13:09:20	0	-12	4°										
10	Tmp	12	0.920	09:38:25	09:38:23	0	-0	4°	70	Tmp	101	4.200	13:11:25	13:11:21	0	-3	4°										
11	Tmp	13	2.490	09:40:50	09:40:48	0	-0	4°	71	Tmp	102	5.550	13:14:11	13:14:13	0	+0	4°										
12	Tmp	14	4.100	09:43:36	09:43:37	0	+0	4°	72	Tmp	102	6.900	13:16:53	13:16:58	0	+2	4°										
13	Tmp	16	5.850	09:47:03	09:47:03	0	+0	4°	73	Tmp	103	0.820	13:19:13	13:19:18	0	+2	4°										
14	Tmp	17	6.530	09:48:24	09:48:30	0	+3	4°	74	Tmp	103	1.620	13:21:04	13:21:08	0	+1	4°										
15	Tmp	17	6.790	09:48:53	09:48:59	0	+3	4°	75	Tmp	105	4.950	13:26:43	13:26:45	0	+0	4°										
16	Tmp	17	7.300	09:49:50	09:49:55	0	+2	4°	76	Tmp	109	1.040	13:33:38	13:33:43	0	+2	4°										
17	Tmp	20	2.660	09:55:07	09:55:36	0	+26	4°	77	Tmp	110	1.930	13:35:24	13:35:23	0	-0	4°										
18	Tmp	20	2.840	09:55:30	09:56:04	0	+31	4°	78	Tmp	111	3.190	13:37:38	13:37:38	0	+0	4°										
19	Tmp	22	6.160	10:05:16	10:05:16	0	+0	4°	<table border="1"> <tr> <td>Num</td><td>30</td><td>Pen</td><td>0</td><td>PCZ</td><td>26</td><td>Total PP</td><td>1437</td><td>Col. Final</td><td>4°</td> </tr> </table>									Num	30	Pen	0	PCZ	26	Total PP	1437	Col. Final	4°
Num	30	Pen	0	PCZ	26	Total PP	1437	Col. Final	4°																		
20	Tmp	24	0.560	10:08:58	10:08:42	0	-39	4°																			
21	Tmp	24	0.710	10:09:28	10:09:47	0	+16	4°																			
22	Tmp	25	1.550	10:11:44	10:11:56	0	+9	4°																			
23	Tmp	26	2.470	10:14:00	10:14:27	0	+24	4°																			
24	Tmp	29	4.660	10:18:09	10:18:25	0	+13	4°																			
25	Tmp	29	5.060	10:19:09	10:19:45	0	+33	4°																			
26	Tmp	30	6.200	10:21:34	10:22:44	0	+67	4°																			
27	Tmp	32	6.480	10:22:03	10:23:21	0	+75	4°																			
28	Tmp	33	8.070	10:25:02	10:26:24	0	+79	4°																			
29	Tmp	34	0.160	10:26:37	10:28:03	0	+83	4°																			
30	Tmp	35	0.910	10:28:00	10:29:43	0	+100	4°																			
31	Tmp	35	1.250	10:28:44	10:30:40	0	+113	4°																			
32	Tmp	38	4.350	10:41:31	10:41:47	0	+13	5°																			
33	Tmp	39	4.620	10:42:04	10:42:25	0	+18	5°																			
34	Tmp	40	5.230	10:43:41	10:43:59	0	+15	5°																			
35	Tmp	42	0.410	10:46:59	10:47:01	0	+0	5°																			
36	Tmp	43	1.000	10:48:01	10:48:08	0	+4	5°																			
37	Canc	45	2.100	--:--:--	--:--:--	0	+0	5°																			
38	Tmp	47	5.510	10:54:04	10:54:05	0	+0	5°																			
39	Tmp	53	0.100	11:33:29	11:33:28	0	-0	5°																			
40	Tmp	54	0.540	11:34:23	11:34:18	0	-6	5°																			
41	Tmp	56	1.100	11:35:49	11:35:52	0	+0	5°																			
42	Tmp	57	2.140	11:38:49	11:39:09	0	+17	5°																			
43	Tmp	59	0.550	11:43:13	11:43:16	0	+0	5°																			
44	Tmp	60	0.980	11:44:03	11:44:23	0	+17	5°																			
45	Tmp	62	2.410	11:46:50	11:46:47	0	-0	5°																			
46	Tmp	64	4.280	11:50:06	11:50:08	0	+0	5°																			
47	Tmp	65	6.950	11:54:47	11:54:45	0	-0	5°																			
48	Tmp	66	0.060	11:56:31	11:56:28	0	-0	5°																			
49	Tmp	67	0.510	11:57:52	11:58:03	0	+8	5°																			
50	Tmp	71	5.140	12:10:15	12:10:24	0	+6	5°																			
51	Tmp	73	0.200	12:12:49	12:12:53	0	+1	5°																			
52	Tmp	73	1.090	12:14:24	12:14:35	0	+8	4°																			
53	Tmp	75	1.890	12:15:54	12:16:00	0	+3	4°																			
54	Tmp	76	2.230	12:17:21	12:18:18	0	+54	4°																			
55	Tmp	77	2.650	12:18:45	12:19:46	0	+58	4°																			
56	Tmp	77	3.100	12:20:41	12:23:03	0	+139	4°																			
57	Tmp	79	3.350	12:26:08	12:26:08	0	+0	4°																			
58	Tmp	81	3.750	12:27:10	12:27:23	0	+10	4°																			
59	Tmp	82	3.960	12:27:58	12:28:28	0	+27	4°																			
60	Tmp	82	4.670	12:29:44	12:30:48	0	+61	4°																			



N u m	31	Equipe	31 / Fabiano Messias						
		Patrocinador	Wf Infogame _ Bilhares Capaz						
		Cat / NL / Largada	NOVATO / 8 / 09:31:30	Cidade	Cariacica				

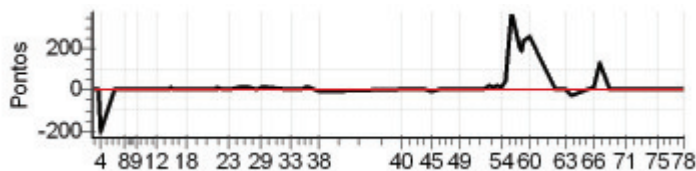
PC	Tp	Trc	KmPC	Ideal	Passagem	Pen	Pontos	Col	PC	Tp	Trc	KmPC	Ideal	Passagem	Pen	Pontos	Col
1	Tmp	2	0.150	09:37:46	09:37:42	0	-3	12°	61	Tmp	87	0.990	13:08:34	13:15:27	0	+410	11°
2	Tmp	3	1.190	09:39:33	09:39:27	0	-9	12°	62	Tmp	89	2.510	13:11:36	13:19:15	0	+456	11°
3	Tmp	3	1.590	09:40:13	09:40:10	0	-0	8°	63	Tmp	90	3.050	13:12:58	13:20:35	0	+454	11°
4	Tmp	3	2.130	09:41:07	09:41:03	0	-3	8°	64	Tmp	90	3.950	13:15:40	13:22:44	0	+421	11°
5	Tmp	5	0.310	09:47:41	09:47:17	0	-63	11°	65	Tmp	94	0.080	13:22:52	13:29:22	0	+387	11°
6	Tmp	5	0.660	09:48:26	09:48:06	0	-51	11°	66	Tmp	95	0.680	13:25:21	13:30:58	0	+334	11°
7	Tmp	5	1.210	09:49:37	09:49:24	0	-30	11°	67	Tmp	96	1.180	13:27:55	13:35:31	0	+453	11°
8	Tmp	7	2.600	09:52:30	09:52:14	0	-39	10°	68	Tmp	98	1.830	13:32:39	13:38:14	0	+332	11°
9	Tmp	10	4.000	09:57:55	09:56:40	0	-216	12°	69	Tmp	100	2.980	13:35:23	13:40:44	0	+318	11°
10	Tmp	12	0.920	10:01:42	10:00:11	0	-264	13°	70	Tmp	101	4.200	13:37:34	13:42:29	0	+292	11°
11	Tmp	13	2.490	10:04:14	10:03:13	0	-174	13°	71	Tmp	102	5.550	13:40:33	13:45:00	0	+264	11°
12	Tmp	14	4.100	10:07:17	10:05:44	0	-270	13°	72	Tmp	102	6.900	13:43:26	13:48:11	0	+282	11°
13	Tmp	16	5.850	10:11:12	10:08:53	0	-408	14°	73	Tmp	103	0.820	13:46:09	13:50:41	0	+269	11°
14	Tmp	17	6.530	10:12:45	10:11:13	0	-267	14°	74	Tmp	103	1.620	13:48:19	13:52:44	0	+262	11°
15	Tmp	17	6.790	10:13:19	10:12:12	0	-192	15°	75	Tmp	105	4.950	13:54:45	13:58:17	0	+209	11°
16	Tmp	17	7.300	10:14:24	10:13:03	0	-234	15°	76	Tmp	109	1.040	14:02:14	14:04:41	0	+144	10°
17	Tmp	20	2.660	10:20:22	10:20:13	0	-18	14°	77	Tmp	110	1.930	14:04:12	14:06:55	0	+160	10°
18	Tmp	20	2.840	10:20:49	10:20:39	0	-21	14°	78	Tmp	111	3.190	14:06:39	14:09:04	0	+142	10°
19	Tmp	22	6.160	10:29:51	10:29:46	0	-6	14°	Num 31 Pen 0 PCZ 3 Total PP 15889 Col. Final 10°								
20	Tmp	24	0.560	10:33:53	10:33:22	0	-84	14°									
21	Tmp	24	0.710	10:34:32	10:34:38	0	+3	13°									
22	Tmp	25	1.550	10:37:19	10:37:13	0	-9	13°									
23	Tmp	26	2.470	10:40:02	10:39:53	0	-18	13°									
24	Tmp	29	4.660	10:44:34	10:44:19	0	-36	12°									
25	Tmp	29	5.060	10:45:46	10:49:44	0	+235	12°									
26	Tmp	30	6.200	10:48:36	10:52:54	0	+255	12°									
27	Tmp	32	6.480	10:49:09	10:53:35	0	+263	12°									
28	Tmp	33	8.070	10:52:34	10:56:52	0	+255	12°									
29	Tmp	34	0.160	10:54:23	10:58:38	0	+252	12°									
30	Tmp	35	0.910	10:55:58	11:00:25	0	+264	12°									
31	Tmp	35	1.250	10:56:49	11:01:23	0	+271	12°									
32	Tmp	38	4.350	11:06:59	11:06:55	0	-3	12°									
33	Tmp	39	4.620	11:07:36	11:07:52	0	+13	12°									
34	Tmp	40	5.230	11:09:24	11:09:46	0	+19	12°									
35	Tmp	42	0.410	11:12:56	11:12:34	0	-57	12°									
36	Tmp	43	1.000	11:14:02	11:14:08	0	+3	12°									
37	Tmp	45	2.100	11:16:10	11:21:37	0	+324	12°									
38	Tmp	47	5.510	11:20:30	11:24:47	0	+254	12°									
39	Tmp	53	0.100	11:57:07	11:57:07	0	+0	12°									
40	Tmp	54	0.540	11:58:05	11:58:01	0	-3	12°									
41	Tmp	56	1.100	11:59:39	11:59:37	0	-0	12°									
42	Tmp	57	2.140	12:03:22	12:03:38	0	+13	12°									
43	Tmp	59	0.550	12:08:10	12:07:49	0	-54	12°									
44	Tmp	60	0.980	12:09:06		0	+1800	13°									
45	Tmp	62	2.410	12:12:15	12:12:49	0	+31	13°									
46	Tmp	64	4.280	12:15:44	12:16:22	0	+35	13°									
47	Tmp	65	6.950	12:20:42	12:20:54	0	+9	13°									
48	Tmp	66	0.060	12:22:35	12:22:46	0	+8	13°									
49	Tmp	67	0.510	12:24:17	12:24:35	0	+15	13°									
50	Tmp	71	5.140	12:35:21	12:35:02	0	-48	13°									
51	Tmp	73	0.200	12:38:08	12:37:52	0	-39	13°									
52	Tmp	73	1.090	12:39:55	12:39:50	0	-6	13°									
53	Tmp	75	1.890	12:41:36	12:41:24	0	-27	13°									
54	Tmp	76	2.230	12:43:38	12:44:51	0	+70	13°									
55	Tmp	77	2.650	12:45:26	12:46:40	0	+71	13°									
56	Tmp	77	3.100	12:48:08	12:58:55	0	+644	13°									
57	Tmp	79	3.350	12:51:43	12:59:36	0	+470	13°									
58	Tmp	81	3.750	12:53:00	13:01:45	0	+522	13°									
59	Tmp	82	3.960	12:54:03	13:06:55	0	+769	11°									
60	Tmp	82	4.670	12:56:11	13:09:14	0	+780	11°									





N u m	33	Equipe	33 / Maxsander P. Boldrini				
		Patrocinador	Odilon Motos _ Central do Pao _ Pref. Alfredo Chav				
		Cat / NL / Largada	NOVATO / 5 / 09:30:00	Cidade	Alfredo Chaves		

PC	Tp	Trc	KmPC	Ideal	Passagem	Pen	Pontos	Col	PC	Tp	Trc	KmPC	Ideal	Passagem	Pen	Pontos	Col										
1	Tmp	2	0.150	09:36:16	09:36:14	0	-0	7°	61	Tmp	87	0.990	13:07:04	13:07:03	0	-0	4°										
2	Tmp	3	1.190	09:38:03	09:38:09	0	+3	9°	62	Tmp	89	2.510	13:10:06	13:10:10	0	+1	4°										
3	Tmp	3	1.590	09:38:43	09:38:51	0	+5	7°	63	Tmp	90	3.050	13:11:28	13:11:25	0	-0	4°										
4	Tmp	3	2.130	09:39:37	09:38:27	0	-201	13°	64	Tmp	90	3.950	13:14:10	13:13:58	0	-27	4°										
5	Tmp	5	0.310	09:46:11	09:46:12	0	+0	13°	65	Tmp	94	0.080	13:21:22	13:21:24	0	+0	4°										
6	Tmp	5	0.660	09:46:56	09:47:02	0	+3	12°	66	Tmp	95	0.680	13:23:51	13:24:07	0	+13	4°										
7	Tmp	5	1.210	09:48:07	09:48:18	0	+8	12°	67	Tmp	96	1.180	13:26:25	13:28:41	0	+133	4°										
8	Tmp	7	2.600	09:51:00	09:51:07	0	+4	11°	68	Tmp	98	1.830	13:31:09	13:31:07	0	-0	3°										
9	Tmp	10	4.000	09:56:25	09:56:24	0	-0	10°	69	Tmp	100	2.980	13:33:53	13:33:58	0	+2	3°										
10	Tmp	12	0.920	10:00:12	10:00:13	0	+0	10°	70	Tmp	101	4.200	13:36:04	13:36:02	0	-0	3°										
11	Tmp	13	2.490	10:02:44	10:02:46	0	+0	10°	71	Tmp	102	5.550	13:39:03	13:39:08	0	+2	3°										
12	Tmp	14	4.100	10:05:47	10:05:49	0	+0	10°	72	Tmp	102	6.900	13:41:56	13:42:01	0	+2	3°										
13	Tmp	16	5.850	10:09:42	10:09:48	0	+3	10°	73	Tmp	103	0.820	13:44:39	13:44:44	0	+2	3°										
14	Tmp	17	6.530	10:11:15	10:11:24	0	+6	10°	74	Tmp	103	1.620	13:46:49	13:46:52	0	+0	3°										
15	Tmp	17	6.790	10:11:49	10:12:04	0	+12	10°	75	Tmp	105	4.950	13:53:15	13:53:17	0	+0	3°										
16	Tmp	17	7.300	10:12:54	10:12:57	0	+0	10°	76	Tmp	109	1.040	14:00:44	14:00:50	0	+3	3°										
17	Tmp	20	2.660	10:18:52	10:18:58	0	+3	10°	77	Tmp	110	1.930	14:02:42	14:02:47	0	+2	3°										
18	Tmp	20	2.840	10:19:19	10:19:25	0	+3	8°	78	Tmp	111	3.190	14:05:09	14:05:14	0	+2	3°										
19	Tmp	22	6.160	10:28:21	10:28:22	0	+0	8°	<table border="1"> <tr> <td>Num</td><td>33</td><td>Pen</td><td>0</td><td>PCZ</td><td>21</td><td>Total PP</td><td>2021</td><td>Col. Final</td><td>3°</td> </tr> </table>									Num	33	Pen	0	PCZ	21	Total PP	2021	Col. Final	3°
Num	33	Pen	0	PCZ	21	Total PP	2021	Col. Final	3°																		
20	Tmp	24	0.560	10:32:23	10:32:20	0	-0	8°																			
21	Tmp	24	0.710	10:33:02	10:33:15	0	+10	8°																			
22	Tmp	25	1.550	10:35:49	10:35:53	0	+1	8°																			
23	Tmp	26	2.470	10:38:32	10:38:43	0	+8	8°																			
24	Tmp	29	4.660	10:43:04	10:43:19	0	+12	8°																			
25	Tmp	29	5.060	10:44:16	10:44:35	0	+16	8°																			
26	Tmp	30	6.200	10:47:06	10:47:22	0	+13	6°																			
27	Tmp	32	6.480	10:47:39	10:48:00	0	+18	5°																			
28	Tmp	33	8.070	10:51:04	10:51:15	0	+8	4°																			
29	Tmp	34	0.160	10:52:53	10:53:08	0	+12	4°																			
30	Tmp	35	0.910	10:54:28	10:54:40	0	+9	4°																			
31	Tmp	35	1.250	10:55:19	10:55:31	0	+9	4°																			
32	Tmp	38	4.350	11:05:29	11:05:36	0	+4	4°																			
33	Tmp	39	4.620	11:06:06	11:06:15	0	+6	4°																			
34	Tmp	40	5.230	11:07:54	11:08:03	0	+6	4°																			
35	Tmp	42	0.410	11:11:26	11:11:33	0	+4	4°																			
36	Tmp	43	1.000	11:12:32	11:12:48	0	+13	4°																			
37	Tmp	45	2.100	11:14:40	11:14:58	0	+15	4°																			
38	Tmp	47	5.510	11:19:00	11:18:56	0	-3	4°																			
39	Tmp	53	0.100	11:55:37	11:55:41	0	+1	4°																			
40	Tmp	54	0.540	11:56:35	11:56:45	0	+7	4°																			
41	Tmp	56	1.100	11:58:09	11:58:17	0	+5	4°																			
42	Tmp	57	2.140	12:01:52	12:01:59	0	+4	4°																			
43	Tmp	59	0.550	12:06:40	12:06:44	0	+1	4°																			
44	Tmp	60	0.980	12:07:36	12:07:39	0	+0	4°																			
45	Tmp	62	2.410	12:10:45	12:10:41	0	-3	4°																			
46	Tmp	64	4.280	12:14:14	12:14:17	0	+0	4°																			
47	Tmp	65	6.950	12:19:12	12:19:13	0	+0	4°																			
48	Tmp	66	0.060	12:21:05	12:21:05	0	+0	4°																			
49	Tmp	67	0.510	12:22:47	12:22:49	0	+0	4°																			
50	Tmp	71	5.140	12:33:51	12:34:02	0	+8	4°																			
51	Tmp	73	0.200	12:36:38	12:37:08	0	+27	4°																			
52	Tmp	73	1.090	12:38:25	12:38:43	0	+15	4°																			
53	Tmp	75	1.890	12:40:06	12:40:31	0	+22	4°																			
54	Tmp	76	2.230	12:42:08	12:42:25	0	+14	4°																			
55	Tmp	77	2.650	12:43:56	12:44:44	0	+45	4°																			
56	Tmp	77	3.100	12:46:38	12:52:55	0	+374	4°																			
57	Tmp	79	3.350	12:50:13	12:53:41	0	+205	4°																			
58	Tmp	81	3.750	12:51:30	12:54:42	0	+189	4°																			
59	Tmp	82	3.960	12:52:33	12:56:33	0	+237	4°																			
60	Tmp	82	4.670	12:54:41	12:59:01	0	+257	4°																			

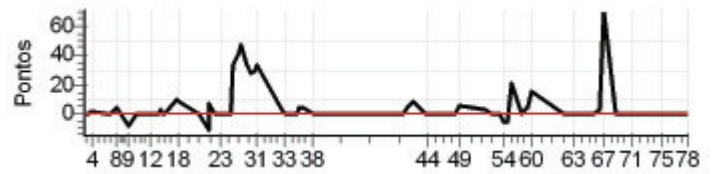


Enduro Montanhas Cap.- Domingo - CAPIXABA 2011



N u m	34	Equipe	34 / Aloisio Trivilin Sfalsim				
		Patrocinador	Telao Motos _ Aramotos				
		Cat / NL / Largada	OVER40 / 1 / 09:12:00	Cidade	Aracruz		

PC	Tp	Trc	KmPC	Ideal	Passagem	Pen	Pontos	Col	PC	Tp	Trc	KmPC	Ideal	Passagem	Pen	Pontos	Col										
1	Tmp	2	0.150	09:18:16	09:18:16	0	+0	8°	61	Tmp	87	0.990	12:48:34	12:48:33	0	-0	2°										
2	Tmp	3	1.190	09:19:59	09:20:01	0	+0	2°	62	Tmp	89	2.510	12:51:24	12:51:24	0	+0	2°										
3	Tmp	3	1.590	09:20:37	09:20:41	0	+1	2°	63	Tmp	90	3.050	12:52:39	12:52:37	0	-0	2°										
4	Tmp	3	2.130	09:21:28	09:21:32	0	+1	2°	64	Tmp	90	3.950	12:55:07	12:55:05	0	-0	2°										
5	Tmp	5	0.310	09:27:53	09:27:50	0	-0	2°	65	Tmp	94	0.080	13:01:59	13:01:56	0	-0	2°										
6	Tmp	5	0.660	09:28:35	09:28:35	0	+0	1°	66	Tmp	95	0.680	13:04:08	13:04:13	0	+2	2°										
7	Tmp	5	1.210	09:29:41	09:29:41	0	+0	1°	67	Tmp	96	1.180	13:06:19	13:07:34	0	+72	1°										
8	Tmp	7	2.600	09:32:23	09:32:30	0	+4	1°	68	Tmp	98	1.830	13:10:54	13:10:53	0	-0	1°										
9	Tmp	10	4.000	09:37:47	09:37:41	0	-9	1°	69	Tmp	100	2.980	13:13:33	13:13:33	0	+0	1°										
10	Tmp	12	0.920	09:41:34	09:41:34	0	+0	1°	70	Tmp	101	4.200	13:15:39	13:15:36	0	-0	1°										
11	Tmp	13	2.490	09:44:03	09:44:01	0	-0	1°	71	Tmp	102	5.550	13:18:27	13:18:28	0	+0	1°										
12	Tmp	14	4.100	09:46:55	09:46:56	0	+0	1°	72	Tmp	102	6.900	13:21:09	13:21:12	0	+0	1°										
13	Tmp	16	5.850	09:50:34	09:50:35	0	+0	1°	73	Tmp	103	0.820	13:23:39	13:23:41	0	+0	1°										
14	Tmp	17	6.530	09:52:00	09:52:05	0	+2	1°	74	Tmp	103	1.620	13:25:39	13:25:40	0	+0	1°										
15	Tmp	17	6.790	09:52:31	09:52:34	0	+0	1°	75	Tmp	105	4.950	13:31:40	13:31:38	0	-0	1°										
16	Tmp	17	7.300	09:53:33	09:53:32	0	-0	1°	76	Tmp	109	1.040	13:38:51	13:38:50	0	-0	1°										
17	Tmp	20	2.660	09:59:05	09:59:17	0	+9	1°	77	Tmp	110	1.930	13:40:41	13:40:43	0	+0	1°										
18	Tmp	20	2.840	09:59:30	09:59:41	0	+8	2°	78	Tmp	111	3.190	13:42:58	13:42:57	0	-0	1°										
19	Tmp	22	6.160	10:08:32	10:08:33	0	+0	2°	<table border="1"> <tr> <td>Num</td><td>34</td><td>Pen</td><td>0</td><td>PCZ</td><td>47</td><td>Total PP</td><td>455</td><td>Col. Final</td><td>1°</td> </tr> </table>									Num	34	Pen	0	PCZ	47	Total PP	455	Col. Final	1°
Num	34	Pen	0	PCZ	47	Total PP	455	Col. Final	1°																		
20	Tmp	24	0.560	10:12:26	10:12:19	0	-12	2°																			
21	Tmp	24	0.710	10:13:00	10:13:10	0	+7	2°																			
22	Tmp	25	1.550	10:15:30	10:15:28	0	-0	2°																			
23	Tmp	26	2.470	10:17:58	10:18:01	0	+0	2°																			
24	Tmp	29	4.660	10:22:19	10:22:22	0	+0	2°																			
25	Tmp	29	5.060	10:23:24	10:24:00	0	+33	2°																			
26	Tmp	30	6.200	10:26:01	10:26:46	0	+42	2°																			
27	Tmp	32	6.480	10:26:32	10:27:23	0	+48	2°																			
28	Tmp	33	8.070	10:29:43	10:30:20	0	+34	2°																			
29	Tmp	34	0.160	10:31:25	10:31:56	0	+28	2°																			
30	Tmp	35	0.910	10:32:53	10:33:26	0	+30	2°																			
31	Tmp	35	1.250	10:33:40	10:34:17	0	+34	2°																			
32	Tmp	38	4.350	10:45:38	10:45:42	0	+1	2°																			
33	Tmp	39	4.620	10:46:13	10:46:13	0	+0	2°																			
34	Tmp	40	5.230	10:47:50	10:47:53	0	+0	2°																			
35	Tmp	42	0.410	10:51:15	10:51:16	0	+0	2°																			
36	Tmp	43	1.000	10:52:17	10:52:23	0	+3	2°																			
37	Tmp	45	2.100	10:54:18	10:54:24	0	+3	2°																			
38	Tmp	47	5.510	10:58:29	10:58:30	0	+0	2°																			
39	Tmp	53	0.100	11:37:00	11:36:59	0	-0	2°																			
40	Tmp	54	0.540	11:37:59	11:37:58	0	-0	2°																			
41	Tmp	56	1.100	11:39:27	11:39:34	0	+4	2°																			
42	Tmp	57	2.140	11:42:46	11:42:57	0	+8	2°																			
43	Tmp	59	0.550	11:47:27	11:47:27	0	+0	2°																			
44	Tmp	60	0.980	11:48:20	11:48:20	0	+0	2°																			
45	Tmp	62	2.410	11:51:19	11:51:16	0	-0	2°																			
46	Tmp	64	4.280	11:54:47	11:54:47	0	+0	2°																			
47	Tmp	65	6.950	11:59:37	11:59:36	0	-0	2°																			
48	Tmp	66	0.060	12:01:23	12:01:22	0	-0	2°																			
49	Tmp	67	0.510	12:02:53	12:03:01	0	+5	2°																			
50	Tmp	71	5.140	12:14:22	12:14:27	0	+2	2°																			
51	Tmp	73	0.200	12:17:00	12:17:00	0	+0	2°																			
52	Tmp	73	1.090	12:18:40	12:18:42	0	+0	2°																			
53	Tmp	75	1.890	12:20:14	12:20:12	0	-0	2°																			
54	Tmp	76	2.230	12:21:56	12:21:51	0	-6	2°																			
55	Tmp	77	2.650	12:23:30	12:23:25	0	-6	2°																			
56	Tmp	77	3.100	12:25:45	12:26:09	0	+21	2°																			
57	Tmp	79	3.350	12:30:16	12:30:15	0	-0	2°																			
58	Tmp	81	3.750	12:31:25	12:31:30	0	+2	2°																			
59	Tmp	82	3.960	12:32:19	12:32:25	0	+3	2°																			
60	Tmp	82	4.670	12:34:15	12:34:33	0	+15	2°																			

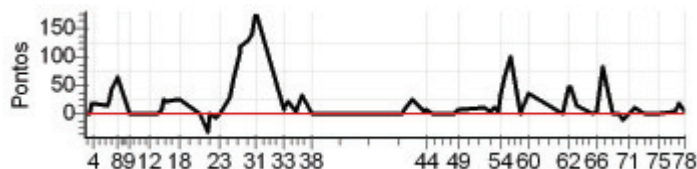


Enduro Montanhas Cap.- Domingo - CAPIXABA 2011



N u m	36	Equipe	36 / Francisco Luiz da Silva Felner					
		Patrocinador	Cafe Ipiranga 501 _ Traclin					
		Cat / NL / Largada	OVER40 / 5 / 09:14:00	Cidade	Linhares			

PC	Tp	Trc	KmPC	Ideal	Passagem	Pen	Pontos	Col	PC	Tp	Trc	KmPC	Ideal	Passagem	Pen	Pontos	Col
1	Tmp	2	0.150	09:20:16	09:20:16	0	+0	4°	61	Tmp	87	0.990	12:50:34	12:50:34	0	+0	5°
2	Tmp	3	1.190	09:21:59	09:22:05	0	+3	5°	62	Tmp	89	2.510	12:53:24	12:54:15	0	+48	5°
3	Tmp	3	1.590	09:22:37	09:22:59	0	+19	8°	63	Tmp	90	3.050	12:54:39	12:55:29	0	+47	5°
4	Tmp	3	2.130	09:23:28	09:23:51	0	+20	8°	64	Tmp	90	3.950	12:57:07	12:57:26	0	+16	5°
5	Tmp	5	0.310	09:29:53	09:30:11	0	+15	7°	65	Tmp	94	0.080	13:03:59	13:03:59	0	+0	5°
6	Tmp	5	0.660	09:30:35	09:31:03	0	+25	7°	66	Tmp	95	0.680	13:06:08	13:06:15	0	+4	5°
7	Tmp	5	1.210	09:31:41	09:32:29	0	+45	7°	67	Tmp	96	1.180	13:08:19	13:09:45	0	+83	5°
8	Tmp	7	2.600	09:34:23	09:35:30	0	+64	7°	68	Tmp	98	1.830	13:12:54	13:12:55	0	+0	5°
9	Tmp	10	4.000	09:39:47	09:39:47	0	+0	7°	69	Tmp	100	2.980	13:15:33	13:15:33	0	+0	5°
10	Tmp	12	0.920	09:43:34	09:43:34	0	+0	7°	70	Tmp	101	4.200	13:17:39	13:17:33	0	-9	5°
11	Tmp	13	2.490	09:46:03	09:46:04	0	+0	7°	71	Tmp	102	5.550	13:20:27	13:20:29	0	+0	5°
12	Tmp	14	4.100	09:48:55	09:48:55	0	+0	7°	72	Tmp	102	6.900	13:23:09	13:23:23	0	+11	5°
13	Tmp	16	5.850	09:52:34	09:52:34	0	+0	7°	73	Tmp	103	0.820	13:25:39	13:25:49	0	+7	5°
14	Tmp	17	6.530	09:54:00	09:54:11	0	+8	7°	74	Tmp	103	1.620	13:27:39	13:27:43	0	+1	5°
15	Tmp	17	6.790	09:54:31	09:54:59	0	+25	7°	75	Tmp	105	4.950	13:33:40	13:33:40	0	+0	5°
16	Tmp	17	7.300	09:55:33	09:55:58	0	+22	7°	76	Tmp	109	1.040	13:40:51	13:41:01	0	+7	5°
17	Tmp	20	2.660	10:01:05	10:01:35	0	+27	7°	77	Tmp	110	1.930	13:42:41	13:43:05	0	+21	5°
18	Tmp	20	2.840	10:01:30	10:02:01	0	+28	7°	78	Tmp	111	3.190	13:44:58	13:45:07	0	+6	5°
19	Tmp	22	6.160	10:10:32	10:10:36	0	+1	7°	Num 36 Pen 0 PCZ 21 Total PP 1996 Col. Final 5°								
20	Tmp	24	0.560	10:14:26	10:14:13	0	-30	7°									
21	Tmp	24	0.710	10:15:00	10:14:57	0	-0	7°									
22	Tmp	25	1.550	10:17:30	10:17:25	0	-6	7°									
23	Tmp	26	2.470	10:19:58	10:20:04	0	+3	7°									
24	Tmp	29	4.660	10:24:19	10:24:53	0	+31	6°									
25	Tmp	29	5.060	10:25:24	10:26:33	0	+66	6°									
26	Tmp	30	6.200	10:28:01	10:29:52	0	+108	6°									
27	Tmp	32	6.480	10:28:32	10:30:33	0	+118	6°									
28	Tmp	33	8.070	10:31:43	10:33:56	0	+130	6°									
29	Tmp	34	0.160	10:33:25	10:35:48	0	+140	6°									
30	Tmp	35	0.910	10:34:53	10:37:38	0	+162	6°									
31	Tmp	35	1.250	10:35:40	10:38:41	0	+178	6°									
32	Tmp	38	4.350	10:47:38	10:47:50	0	+9	6°									
33	Tmp	39	4.620	10:48:13	10:48:29	0	+13	6°									
34	Tmp	40	5.230	10:49:50	10:50:16	0	+23	6°									
35	Tmp	42	0.410	10:53:15	10:53:22	0	+4	6°									
36	Tmp	43	1.000	10:54:17	10:54:37	0	+17	6°									
37	Tmp	45	2.100	10:56:18	10:56:56	0	+35	6°									
38	Tmp	47	5.510	11:00:29	11:00:31	0	+0	6°									
39	Tmp	53	0.100	11:39:00	11:39:03	0	+0	6°									
40	Tmp	54	0.540	11:39:59	11:39:58	0	-0	6°									
41	Tmp	56	1.100	11:41:27	11:41:39	0	+9	6°									
42	Tmp	57	2.140	11:44:46	11:45:16	0	+27	6°									
43	Tmp	59	0.550	11:49:27	11:49:35	0	+5	6°									
44	Tmp	60	0.980	11:50:20	11:50:32	0	+9	6°									
45	Tmp	62	2.410	11:53:19	11:53:20	0	+0	6°									
46	Tmp	64	4.280	11:56:47	11:56:47	0	+0	6°									
47	Tmp	65	6.950	12:01:37	12:01:39	0	+0	6°									
48	Tmp	66	0.060	12:03:23	12:03:25	0	+0	6°									
49	Tmp	67	0.510	12:04:53	12:05:06	0	+10	6°									
50	Tmp	71	5.140	12:16:22	12:16:36	0	+11	6°									
51	Tmp	73	0.200	12:19:00	12:19:09	0	+6	6°									
52	Tmp	73	1.090	12:20:40	12:20:55	0	+12	6°									
53	Tmp	75	1.890	12:22:14	12:22:23	0	+6	6°									
54	Tmp	76	2.230	12:23:56	12:24:31	0	+32	6°									
55	Tmp	77	2.650	12:25:30	12:26:37	0	+64	5°									
56	Tmp	77	3.100	12:27:45	12:29:29	0	+101	5°									
57	Tmp	79	3.350	12:32:16	12:32:18	0	+0	5°									
58	Tmp	81	3.750	12:33:25	12:33:40	0	+12	5°									
59	Tmp	82	3.960	12:34:19	12:34:43	0	+21	5°									
60	Tmp	82	4.670	12:36:15	12:36:54	0	+36	5°									

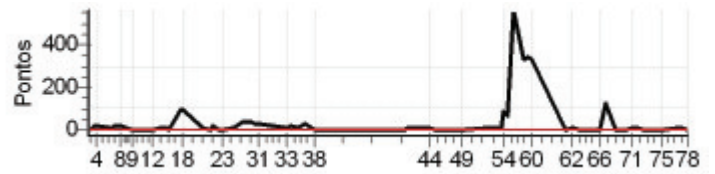


Enduro Montanhas Cap.- Domingo - CAPIXABA 2011



N u m	37	Equipe	37 / Nilton Paulo David				
		Patrocinador	Lumabox Esquadrias de Alumínio				
		Cat / NL / Largada	JUNIOR / 8 / 09:22:30	Cidade	Vila Velha		

PC	Tp	Trc	KmPC	Ideal	Passagem	Pen	Pontos	Col	PC	Tp	Trc	KmPC	Ideal	Passagem	Pen	Pontos	Col
1	Tmp	2	0.150	09:28:46	09:28:46	0	+0	7°	61	Tmp	87	0.990	12:59:04	12:59:06	0	+0	7°
2	Tmp	3	1.190	09:30:29	09:30:38	0	+6	11°	62	Tmp	89	2.510	13:01:54	13:02:03	0	+6	7°
3	Tmp	3	1.590	09:31:07	09:31:23	0	+13	11°	63	Tmp	90	3.050	13:03:09	13:03:16	0	+4	7°
4	Tmp	3	2.130	09:31:58	09:32:15	0	+14	11°	64	Tmp	90	3.950	13:05:37	13:05:36	0	-0	7°
5	Tmp	5	0.310	09:38:23	09:38:28	0	+2	10°	65	Tmp	94	0.080	13:12:29	13:12:26	0	-0	7°
6	Tmp	5	0.660	09:39:05	09:39:17	0	+9	9°	66	Tmp	95	0.680	13:14:38	13:14:39	0	+0	7°
7	Tmp	5	1.210	09:40:11	09:40:30	0	+16	9°	67	Tmp	96	1.180	13:16:49	13:18:53	0	+121	7°
8	Tmp	7	2.600	09:42:53	09:43:09	0	+13	6°	68	Tmp	98	1.830	13:21:24	13:21:27	0	+0	7°
9	Tmp	10	4.000	09:48:17	09:48:16	0	-0	6°	69	Tmp	100	2.980	13:24:03	13:24:04	0	+0	6°
10	Tmp	12	0.920	09:52:04	09:52:06	0	+0	6°	70	Tmp	101	4.200	13:26:09	13:26:06	0	-0	6°
11	Tmp	13	2.490	09:54:33	09:54:32	0	-0	6°	71	Tmp	102	5.550	13:28:57	13:29:02	0	+2	6°
12	Tmp	14	4.100	09:57:25	09:57:28	0	+0	6°	72	Tmp	102	6.900	13:31:39	13:31:49	0	+7	6°
13	Tmp	16	5.850	10:01:04	10:01:10	0	+3	6°	73	Tmp	103	0.820	13:34:09	13:34:10	0	+0	6°
14	Tmp	17	6.530	10:02:30	10:02:36	0	+3	6°	74	Tmp	103	1.620	13:36:09	13:36:13	0	+1	6°
15	Tmp	17	6.790	10:03:01	10:03:08	0	+4	6°	75	Tmp	105	4.950	13:42:10	13:42:07	0	-0	6°
16	Tmp	17	7.300	10:04:03	10:04:05	0	+0	6°	76	Tmp	109	1.040	13:49:21	13:49:31	0	+7	6°
17	Tmp	20	2.660	10:09:35	10:11:08	0	+90	8°	77	Tmp	110	1.930	13:51:11	13:51:20	0	+6	6°
18	Tmp	20	2.840	10:10:00	10:11:33	0	+90	8°	78	Tmp	111	3.190	13:53:28	13:53:28	0	+0	6°
19	Tmp	22	6.160	10:19:02	10:19:08	0	+3	8°	Num 37 Pen 0 PCZ 24 Total PP 2827 Col. Final 6°								
20	Tmp	24	0.560	10:22:56	10:22:52	0	-3	8°									
21	Tmp	24	0.710	10:23:30	10:23:48	0	+15	8°									
22	Tmp	25	1.550	10:26:00	10:25:57	0	-0	8°									
23	Tmp	26	2.470	10:28:28	10:28:32	0	+1	8°									
24	Tmp	29	4.660	10:32:49	10:32:57	0	+5	8°									
25	Tmp	29	5.060	10:33:54	10:34:16	0	+19	6°									
26	Tmp	30	6.200	10:36:31	10:37:09	0	+35	5°									
27	Tmp	32	6.480	10:37:02	10:37:44	0	+39	5°									
28	Tmp	33	8.070	10:40:13	10:40:48	0	+32	4°									
29	Tmp	34	0.160	10:41:55	10:42:22	0	+24	4°									
30	Tmp	35	0.910	10:43:23	10:43:53	0	+27	4°									
31	Tmp	35	1.250	10:44:10	10:44:42	0	+29	4°									
32	Tmp	38	4.350	10:56:08	10:56:19	0	+8	4°									
33	Tmp	39	4.620	10:56:43	10:56:55	0	+9	4°									
34	Tmp	40	5.230	10:58:20	10:58:35	0	+12	4°									
35	Tmp	42	0.410	11:01:45	11:01:51	0	+3	4°									
36	Tmp	43	1.000	11:02:47	11:03:04	0	+14	4°									
37	Tmp	45	2.100	11:04:48	11:05:20	0	+29	4°									
38	Tmp	47	5.510	11:08:59	11:09:03	0	+1	4°									
39	Tmp	53	0.100	11:47:30	11:47:33	0	+0	4°									
40	Tmp	54	0.540	11:48:29	11:48:26	0	-0	4°									
41	Tmp	56	1.100	11:49:57	11:50:03	0	+3	4°									
42	Tmp	57	2.140	11:53:16	11:53:29	0	+10	4°									
43	Tmp	59	0.550	11:57:57	11:58:02	0	+2	4°									
44	Tmp	60	0.980	11:58:50	11:58:56	0	+3	4°									
45	Tmp	62	2.410	12:01:49	12:01:51	0	+0	4°									
46	Tmp	64	4.280	12:05:17	12:05:19	0	+0	3°									
47	Tmp	65	6.950	12:10:07	12:10:10	0	+0	3°									
48	Tmp	66	0.060	12:11:53	12:11:54	0	+0	3°									
49	Tmp	67	0.510	12:13:23	12:13:26	0	+0	3°									
50	Tmp	71	5.140	12:24:52	12:25:04	0	+9	3°									
51	Tmp	73	0.200	12:27:30	12:27:36	0	+3	3°									
52	Tmp	73	1.090	12:29:10	12:29:21	0	+8	3°									
53	Tmp	75	1.890	12:30:44	12:30:49	0	+2	3°									
54	Tmp	76	2.230	12:32:26	12:33:49	0	+80	3°									
55	Tmp	77	2.650	12:34:00	12:35:11	0	+68	3°									
56	Tmp	77	3.100	12:36:15	12:45:44	0	+566	3°									
57	Tmp	79	3.350	12:40:46	12:46:22	0	+333	5°									
58	Tmp	81	3.750	12:41:55	12:47:36	0	+338	6°									
59	Tmp	82	3.960	12:42:49	12:48:33	0	+341	6°									
60	Tmp	82	4.670	12:44:45	12:50:24	0	+336	7°									

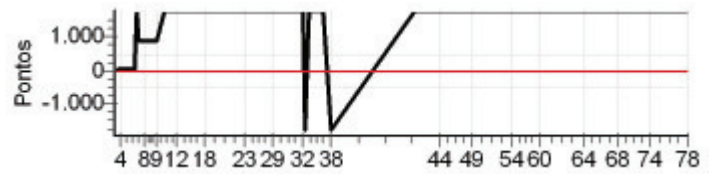


Enduro Montanhas Cap.- Domingo - CAPIXABA 2011



N u m	38	Equipe	38 / Jose Roberto Cunha Viana					
		Patrocinador	Avepig Veterinaria					
		Cat / NL / Largada	OVER40 / 10 / 09:16:30	Cidade	Santa M. de Jetiba			

PC	Tp	Trc	KmPC	Ideal	Passagem	Pen	Pontos	Col	PC	Tp	Trc	KmPC	Ideal	Passagem	Pen	Pontos	Col									
1	Tmp	2	0.150	09:22:46	09:22:46	0	+0	12°	61	Tmp	87	0.990	12:53:04		0	+1800	13°									
2	Tmp	3	1.190	09:24:29	09:24:38	0	+6	12°	62	Tmp	89	2.510	12:55:54		0	+1800	13°									
3	Tmp	3	1.590	09:25:07	09:25:20	0	+10	12°	63	Tmp	90	3.050	12:57:09		0	+1800	13°									
4	Tmp	3	2.130	09:25:58	09:26:15	0	+14	12°	64	Tmp	90	3.950	12:59:37		0	+1800	13°									
5	Tmp	5	0.310	09:32:23	09:32:38	0	+12	12°	65	Tmp	94	0.080	13:06:29		0	+1800	13°									
6	Tmp	5	0.660	09:33:05	12:02:56	0	+1800	12°	66	Tmp	95	0.680	13:08:38		0	+1800	13°									
7	Tmp	5	1.210	09:34:11	09:51:02	0	+900	12°	67	Tmp	96	1.180	13:10:49		0	+1800	13°									
8	Tmp	7	2.600	09:36:53	09:55:33	0	+900	12°	68	Tmp	98	1.830	13:15:24		0	+1800	13°									
9	Tmp	10	4.000	09:42:17	09:58:38	0	+900	13°	69	Tmp	100	2.980	13:18:03		0	+1800	13°									
10	Tmp	12	0.920	09:46:04		0	+1800	13°	70	Tmp	101	4.200	13:20:09		0	+1800	13°									
11	Tmp	13	2.490	09:48:33		0	+1800	13°	71	Tmp	102	5.550	13:22:57		0	+1800	13°									
12	Tmp	14	4.100	09:51:25		0	+1800	13°	72	Tmp	102	6.900	13:25:39		0	+1800	13°									
13	Tmp	16	5.850	09:55:04		0	+1800	13°	73	Tmp	103	0.820	13:28:09		0	+1800	13°									
14	Tmp	17	6.530	09:56:30		0	+1800	13°	74	Tmp	103	1.620	13:30:09		0	+1800	13°									
15	Tmp	17	6.790	09:57:01		0	+1800	13°	75	Tmp	105	4.950	13:36:10		0	+1800	13°									
16	Tmp	17	7.300	09:58:03		0	+1800	13°	76	Tmp	109	1.040	13:43:21		0	+1800	13°									
17	Tmp	20	2.660	10:03:35		0	+1800	13°	77	Tmp	110	1.930	13:45:11		0	+1800	13°									
18	Tmp	20	2.840	10:04:00		0	+1800	13°	78	Tmp	111	3.190	13:47:28		0	+1800	13°									
19	Tmp	22	6.160	10:13:02		0	+1800	13°	<table border="1"> <tr> <td>Num</td><td>38</td><td>Pen</td><td>0</td><td>PCZ</td><td>1</td><td>Total PP</td><td>128742</td><td>Col. Final</td><td>NC</td> </tr> </table>								Num	38	Pen	0	PCZ	1	Total PP	128742	Col. Final	NC
Num	38	Pen	0	PCZ	1	Total PP	128742	Col. Final	NC																	
20	Tmp	24	0.560	10:16:56		0	+1800	13°																		
21	Tmp	24	0.710	10:17:30		0	+1800	13°																		
22	Tmp	25	1.550	10:20:00		0	+1800	13°																		
23	Tmp	26	2.470	10:22:28		0	+1800	13°																		
24	Tmp	29	4.660	10:26:49		0	+1800	13°																		
25	Tmp	29	5.060	10:27:54		0	+1800	13°																		
26	Tmp	30	6.200	10:30:31		0	+1800	13°																		
27	Tmp	32	6.480	10:31:02		0	+1800	13°																		
28	Tmp	33	8.070	10:34:13		0	+1800	13°																		
29	Tmp	34	0.160	10:35:55		0	+1800	13°																		
30	Tmp	35	0.910	10:37:23		0	+1800	13°																		
31	Tmp	35	1.250	10:38:10		0	+1800	13°																		
32	Tmp	38	4.350	10:50:08		0	+1800	13°																		
33	Tmp	39	4.620	10:50:43	10:17:13	0	-1800	13°																		
34	Tmp	40	5.230	10:52:20		0	+1800	13°																		
35	Tmp	42	0.410	10:55:45		0	+1800	13°																		
36	Tmp	43	1.000	10:56:47		0	+1800	13°																		
37	Tmp	45	2.100	10:58:48		0	+1800	13°																		
38	Tmp	47	5.510	11:02:59	10:45:53	0	-1800	13°																		
39	Tmp	53	0.100	11:41:30		0	+1800	13°																		
40	Tmp	54	0.540	11:42:29		0	+1800	13°																		
41	Tmp	56	1.100	11:43:57		0	+1800	13°																		
42	Tmp	57	2.140	11:47:16		0	+1800	13°																		
43	Tmp	59	0.550	11:51:57		0	+1800	13°																		
44	Tmp	60	0.980	11:52:50		0	+1800	13°																		
45	Tmp	62	2.410	11:55:49		0	+1800	13°																		
46	Tmp	64	4.280	11:59:17		0	+1800	13°																		
47	Tmp	65	6.950	12:04:07		0	+1800	13°																		
48	Tmp	66	0.060	12:05:53		0	+1800	13°																		
49	Tmp	67	0.510	12:07:23		0	+1800	13°																		
50	Tmp	71	5.140	12:18:52		0	+1800	13°																		
51	Tmp	73	0.200	12:21:30		0	+1800	13°																		
52	Tmp	73	1.090	12:23:10		0	+1800	13°																		
53	Tmp	75	1.890	12:24:44		0	+1800	13°																		
54	Tmp	76	2.230	12:26:26		0	+1800	13°																		
55	Tmp	77	2.650	12:28:00		0	+1800	13°																		
56	Tmp	77	3.100	12:30:15		0	+1800	13°																		
57	Tmp	79	3.350	12:34:46		0	+1800	13°																		
58	Tmp	81	3.750	12:35:55		0	+1800	13°																		
59	Tmp	82	3.960	12:36:49		0	+1800	13°																		
60	Tmp	82	4.670	12:38:45		0	+1800	13°																		

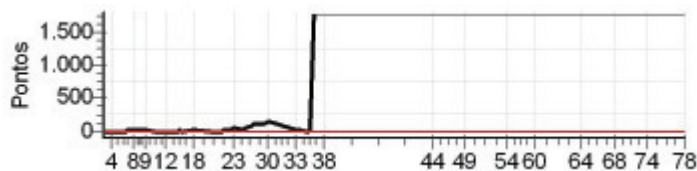


Enduro Montanhas Cap.- Domingo - CAPIXABA 2011



N u m	39	Equipe	39 / Claudio Luiz Mauro de Queiroz				
		Patrocinador	Shopping Praia da Costa _ Loka Shopping				
		Cat / NL / Largada	OVER40 / 12 / 09:17:30	Cidade	Vila Velha		

PC	Tp	Trc	KmPC	Ideal	Passagem	Pen	Pontos	Col	PC	Tp	Trc	KmPC	Ideal	Passagem	Pen	Pontos	Col										
1	Tmp	2	0.150	09:23:46	09:23:47	0	+0	11°	61	Tmp	87	0.990	12:54:04		0	+1800	11°										
2	Tmp	3	1.190	09:25:29	09:25:35	0	+3	11°	62	Tmp	89	2.510	12:56:54		0	+1800	11°										
3	Tmp	3	1.590	09:26:07	09:26:13	0	+3	11°	63	Tmp	90	3.050	12:58:09		0	+1800	11°										
4	Tmp	3	2.130	09:26:58	09:27:02	0	+1	11°	64	Tmp	90	3.950	13:00:37		0	+1800	11°										
5	Tmp	5	0.310	09:33:23	09:33:24	0	+0	11°	65	Tmp	94	0.080	13:07:29		0	+1800	11°										
6	Tmp	5	0.660	09:34:05	09:34:13	0	+5	11°	66	Tmp	95	0.680	13:09:38		0	+1800	11°										
7	Tmp	5	1.210	09:35:11	09:35:29	0	+15	11°	67	Tmp	96	1.180	13:11:49		0	+1800	11°										
8	Tmp	7	2.600	09:37:53	09:38:30	0	+34	11°	68	Tmp	98	1.830	13:16:24		0	+1800	11°										
9	Tmp	10	4.000	09:43:17	09:43:59	0	+39	11°	69	Tmp	100	2.980	13:19:03		0	+1800	11°										
10	Tmp	12	0.920	09:47:04	09:47:03	0	-0	11°	70	Tmp	101	4.200	13:21:09		0	+1800	11°										
11	Tmp	13	2.490	09:49:33	09:49:33	0	+0	11°	71	Tmp	102	5.550	13:23:57		0	+1800	11°										
12	Tmp	14	4.100	09:52:25	09:52:27	0	+0	11°	72	Tmp	102	6.900	13:26:39		0	+1800	11°										
13	Tmp	16	5.850	09:56:04	09:56:03	0	-0	11°	73	Tmp	103	0.820	13:29:09		0	+1800	11°										
14	Tmp	17	6.530	09:57:30	09:57:35	0	+2	11°	74	Tmp	103	1.620	13:31:09		0	+1800	11°										
15	Tmp	17	6.790	09:58:01	09:58:18	0	+14	11°	75	Tmp	105	4.950	13:37:10		0	+1800	11°										
16	Tmp	17	7.300	09:59:03	09:59:12	0	+6	11°	76	Tmp	109	1.040	13:44:21		0	+1800	11°										
17	Tmp	20	2.660	10:04:35	10:05:08	0	+30	11°	77	Tmp	110	1.930	13:46:11		0	+1800	11°										
18	Tmp	20	2.840	10:05:00	10:05:36	0	+33	11°	78	Tmp	111	3.190	13:48:28		0	+1800	11°										
19	Tmp	22	6.160	10:14:02	10:14:04	0	+0	11°	<table border="1"> <tr> <td>Num</td><td>39</td><td>Pen</td><td>0</td><td>PCZ</td><td>7</td><td>Total PP</td><td>76760</td><td>Col. Final</td><td>NC</td> </tr> </table>									Num	39	Pen	0	PCZ	7	Total PP	76760	Col. Final	NC
Num	39	Pen	0	PCZ	7	Total PP	76760	Col. Final	NC																		
20	Tmp	24	0.560	10:17:56	10:17:51	0	-6	11°																			
21	Tmp	24	0.710	10:18:30	10:18:56	0	+23	11°																			
22	Tmp	25	1.550	10:21:00	10:21:16	0	+13	11°																			
23	Tmp	26	2.470	10:23:28	10:24:11	0	+40	11°																			
24	Tmp	29	4.660	10:27:49	10:28:18	0	+26	11°																			
25	Tmp	29	5.060	10:28:54	10:29:47	0	+50	11°																			
26	Tmp	30	6.200	10:31:31	10:33:04	0	+90	11°																			
27	Tmp	32	6.480	10:32:02	10:33:50	0	+105	11°																			
28	Tmp	33	8.070	10:35:13	10:37:16	0	+120	11°																			
29	Tmp	34	0.160	10:36:55	10:38:56	0	+118	11°																			
30	Tmp	35	0.910	10:38:23	10:40:50	0	+144	11°																			
31	Tmp	35	1.250	10:39:10	10:41:51	0	+158	11°																			
32	Tmp	38	4.350	10:51:08	10:51:21	0	+10	11°																			
33	Tmp	39	4.620	10:51:43	10:52:01	0	+15	11°																			
34	Tmp	40	5.230	10:53:20	10:53:53	0	+30	11°																			
35	Tmp	42	0.410	10:56:45	10:56:53	0	+5	11°																			
36	Tmp	43	1.000	10:57:47	10:58:12	0	+22	11°																			
37	Tmp	45	2.100	10:59:48	12:14:48	0	+1800	11°																			
38	Tmp	47	5.510	11:03:59		0	+1800	11°																			
39	Tmp	53	0.100	11:42:30		0	+1800	11°																			
40	Tmp	54	0.540	11:43:29		0	+1800	11°																			
41	Tmp	56	1.100	11:44:57		0	+1800	11°																			
42	Tmp	57	2.140	11:48:16		0	+1800	11°																			
43	Tmp	59	0.550	11:52:57		0	+1800	11°																			
44	Tmp	60	0.980	11:53:50		0	+1800	11°																			
45	Tmp	62	2.410	11:56:49		0	+1800	11°																			
46	Tmp	64	4.280	12:00:17		0	+1800	11°																			
47	Tmp	65	6.950	12:05:07		0	+1800	11°																			
48	Tmp	66	0.060	12:06:53		0	+1800	11°																			
49	Tmp	67	0.510	12:08:23		0	+1800	11°																			
50	Tmp	71	5.140	12:19:52		0	+1800	11°																			
51	Tmp	73	0.200	12:22:30		0	+1800	11°																			
52	Tmp	73	1.090	12:24:10		0	+1800	11°																			
53	Tmp	75	1.890	12:25:44		0	+1800	11°																			
54	Tmp	76	2.230	12:27:26		0	+1800	11°																			
55	Tmp	77	2.650	12:29:00		0	+1800	11°																			
56	Tmp	77	3.100	12:31:15		0	+1800	11°																			
57	Tmp	79	3.350	12:35:46		0	+1800	11°																			
58	Tmp	81	3.750	12:36:55		0	+1800	11°																			
59	Tmp	82	3.960	12:37:49		0	+1800	11°																			
60	Tmp	82	4.670	12:39:45		0	+1800	11°																			

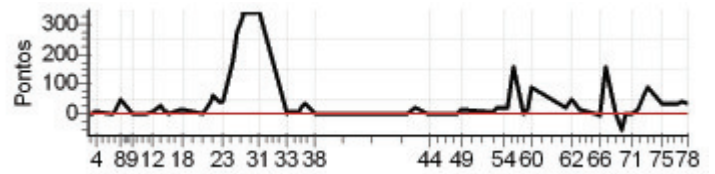


Enduro Montanhas Cap.- Domingo - CAPIXABA 2011



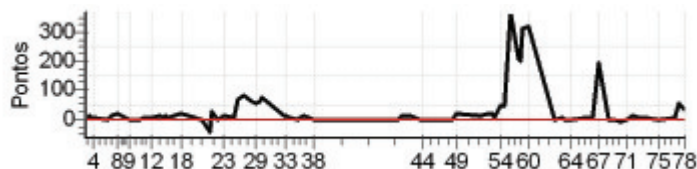
N u m	41	Equipe	41 / Valter Luiz Pigati				
		Patrocinador	Mol Motos - Honda				
		Cat / NL / Largada	OVER40 / 2 / 09:12:30	Cidade	Sao Mateus		

PC	Tp	Trc	KmPC	Ideal	Passagem	Pen	Pontos	Col	PC	Tp	Trc	KmPC	Ideal	Passagem	Pen	Pontos	Col
1	Tmp	2	0.150	09:18:46	09:18:46	0	+0	7°	61	Tmp	87	0.990	12:49:04	12:49:29	0	+22	6°
2	Tmp	3	1.190	09:20:29	09:20:35	0	+3	7°	62	Tmp	89	2.510	12:51:54	12:52:42	0	+45	6°
3	Tmp	3	1.590	09:21:07	09:21:16	0	+6	4°	63	Tmp	90	3.050	12:53:09	12:53:52	0	+40	6°
4	Tmp	3	2.130	09:21:58	09:22:11	0	+10	6°	64	Tmp	90	3.950	12:55:37	12:55:55	0	+15	6°
5	Tmp	5	0.310	09:28:23	09:28:23	0	+0	6°	65	Tmp	94	0.080	13:02:29	13:02:34	0	+2	6°
6	Tmp	5	0.660	09:29:05	09:29:10	0	+2	6°	66	Tmp	95	0.680	13:04:38	13:04:32	0	-9	6°
7	Tmp	5	1.210	09:30:11	09:30:22	0	+8	6°	67	Tmp	96	1.180	13:06:49	13:09:25	0	+153	6°
8	Tmp	7	2.600	09:32:53	09:33:41	0	+45	6°	68	Tmp	98	1.830	13:11:24	13:11:26	0	+0	6°
9	Tmp	10	4.000	09:38:17	09:38:16	0	-0	6°	69	Tmp	100	2.980	13:14:03	13:13:42	0	-54	6°
10	Tmp	12	0.920	09:42:04	09:42:08	0	+1	6°	70	Tmp	101	4.200	13:16:09	13:16:15	0	+3	6°
11	Tmp	13	2.490	09:44:33	09:44:35	0	+0	6°	71	Tmp	102	5.550	13:18:57	13:18:58	0	+0	6°
12	Tmp	14	4.100	09:47:25	09:47:32	0	+4	6°	72	Tmp	102	6.900	13:21:39	13:21:56	0	+14	6°
13	Tmp	16	5.850	09:51:04	09:51:33	0	+26	6°	73	Tmp	103	0.820	13:24:09	13:25:13	0	+61	6°
14	Tmp	17	6.530	09:52:30	09:52:37	0	+4	6°	74	Tmp	103	1.620	13:26:09	13:27:37	0	+85	6°
15	Tmp	17	6.790	09:53:01	09:53:08	0	+4	6°	75	Tmp	105	4.950	13:32:10	13:32:45	0	+32	6°
16	Tmp	17	7.300	09:54:03	09:54:03	0	+0	6°	76	Tmp	109	1.040	13:39:21	13:39:57	0	+33	6°
17	Tmp	20	2.660	09:59:35	09:59:51	0	+13	6°	77	Tmp	110	1.930	13:41:11	13:41:56	0	+42	6°
18	Tmp	20	2.840	10:00:00	10:00:14	0	+11	5°	78	Tmp	111	3.190	13:43:28	13:44:04	0	+33	6°
19	Tmp	22	6.160	10:09:02	10:09:03	0	+0	5°	Num 41 Pen 0 PCZ 16 Total PP 3915 Col. Final 6°								
20	Tmp	24	0.560	10:12:56	10:13:43	0	+44	6°									
21	Tmp	24	0.710	10:13:30	10:14:33	0	+60	6°									
22	Tmp	25	1.550	10:16:00	10:16:45	0	+42	6°									
23	Tmp	26	2.470	10:18:28	10:19:13	0	+42	6°									
24	Tmp	29	4.660	10:22:49	10:25:51	0	+179	7°									
25	Tmp	29	5.060	10:23:54	10:28:28	0	+271	8°									
26	Tmp	30	6.200	10:26:31	10:32:01	0	+327	8°									
27	Tmp	32	6.480	10:27:02	10:32:41	0	+336	9°									
28	Tmp	33	8.070	10:30:13	10:35:56	0	+340	10°									
29	Tmp	34	0.160	10:31:55	10:37:35	0	+337	10°									
30	Tmp	35	0.910	10:33:23	10:39:08	0	+342	10°									
31	Tmp	35	1.250	10:34:10	10:39:59	0	+346	10°									
32	Tmp	38	4.350	10:46:08	10:46:13	0	+2	10°									
33	Tmp	39	4.620	10:46:43	10:46:53	0	+7	10°									
34	Tmp	40	5.230	10:48:20	10:48:30	0	+7	10°									
35	Tmp	42	0.410	10:51:45	10:51:56	0	+8	10°									
36	Tmp	43	1.000	10:52:47	10:53:11	0	+21	10°									
37	Tmp	45	2.100	10:54:48	10:55:22	0	+31	9°									
38	Tmp	47	5.510	10:58:59	10:58:59	0	+0	9°									
39	Tmp	53	0.100	11:37:30	11:37:31	0	+0	9°									
40	Tmp	54	0.540	11:38:29	11:38:26	0	-0	9°									
41	Tmp	56	1.100	11:39:57	11:39:55	0	-0	9°									
42	Tmp	57	2.140	11:43:16	11:43:38	0	+19	9°									
43	Tmp	59	0.550	11:47:57	11:47:58	0	+0	9°									
44	Tmp	60	0.980	11:48:50	11:48:55	0	+2	9°									
45	Tmp	62	2.410	11:51:49	11:51:50	0	+0	9°									
46	Tmp	64	4.280	11:55:17	11:55:22	0	+2	9°									
47	Tmp	65	6.950	12:00:07	12:00:06	0	-0	9°									
48	Tmp	66	0.060	12:01:53	12:01:52	0	-0	9°									
49	Tmp	67	0.510	12:03:23	12:03:37	0	+11	9°									
50	Tmp	71	5.140	12:14:52	12:15:01	0	+6	9°									
51	Tmp	73	0.200	12:17:30	12:17:41	0	+8	8°									
52	Tmp	73	1.090	12:19:10	12:19:34	0	+21	8°									
53	Tmp	75	1.890	12:20:44	12:21:07	0	+20	8°									
54	Tmp	76	2.230	12:22:26	12:22:51	0	+22	8°									
55	Tmp	77	2.650	12:24:00	12:24:21	0	+18	8°									
56	Tmp	77	3.100	12:26:15	12:28:51	0	+153	7°									
57	Tmp	79	3.350	12:30:46	12:30:51	0	+2	7°									
58	Tmp	81	3.750	12:31:55	12:32:07	0	+9	7°									
59	Tmp	82	3.960	12:32:49	12:33:07	0	+15	6°									
60	Tmp	82	4.670	12:34:45	12:36:13	0	+85	6°									



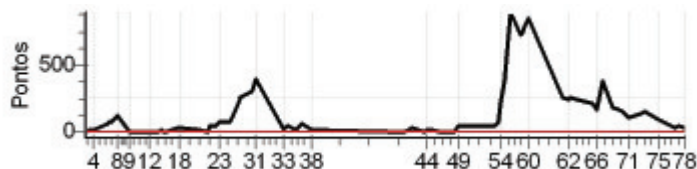
N u m	44	Equipe	44 / Luiz Carlos Chinelao					
		Patrocinador	Expresso Transchinelao					
		Cat / NL / Largada	NOVATO / 3 / 09:29:00	Cidade	Viana			

PC	Tp	Trc	KmPC	Ideal	Passagem	Pen	Pontos	Col	PC	Tp	Trc	KmPC	Ideal	Passagem	Pen	Pontos	Col
1	Tmp	2	0.150	09:35:16	09:35:12	0	-3	13°	61	Tmp	87	0.990	13:06:04	13:06:00	0	-3	6°
2	Tmp	3	1.190	09:37:03	09:37:14	0	+8	11°	62	Tmp	89	2.510	13:09:06	13:09:10	0	+1	6°
3	Tmp	3	1.590	09:37:43	09:37:51	0	+5	12°	63	Tmp	90	3.050	13:10:28	13:10:29	0	+0	6°
4	Tmp	3	2.130	09:38:37	09:38:41	0	+1	9°	64	Tmp	90	3.950	13:13:10	13:13:13	0	+0	6°
5	Tmp	5	0.310	09:45:11	09:45:13	0	+0	8°	65	Tmp	94	0.080	13:20:22	13:20:26	0	+1	6°
6	Tmp	5	0.660	09:45:56	09:46:00	0	+1	7°	66	Tmp	95	0.680	13:22:51	13:22:56	0	+2	6°
7	Tmp	5	1.210	09:47:07	09:47:21	0	+11	6°	67	Tmp	96	1.180	13:25:25	13:28:44	0	+196	6°
8	Tmp	7	2.600	09:50:00	09:50:19	0	+16	6°	68	Tmp	98	1.830	13:30:09	13:30:06	0	-0	6°
9	Tmp	10	4.000	09:55:25	09:55:23	0	-0	6°	69	Tmp	100	2.980	13:32:53	13:32:52	0	-0	6°
10	Tmp	12	0.920	09:59:12	09:59:13	0	+0	6°	70	Tmp	101	4.200	13:35:04	13:34:57	0	-12	6°
11	Tmp	13	2.490	10:01:44	10:01:49	0	+2	6°	71	Tmp	102	5.550	13:38:03	13:38:03	0	+0	6°
12	Tmp	14	4.100	10:04:47	10:04:53	0	+3	6°	72	Tmp	102	6.900	13:40:56	13:41:08	0	+9	6°
13	Tmp	16	5.850	10:08:42	10:08:55	0	+10	6°	73	Tmp	103	0.820	13:43:39	13:43:46	0	+4	6°
14	Tmp	17	6.530	10:10:15	10:10:21	0	+3	6°	74	Tmp	103	1.620	13:45:49	13:45:58	0	+6	6°
15	Tmp	17	6.790	10:10:49	10:11:00	0	+8	6°	75	Tmp	105	4.950	13:52:15	13:52:12	0	-0	6°
16	Tmp	17	7.300	10:11:54	10:11:58	0	+1	6°	76	Tmp	109	1.040	13:59:44	13:59:52	0	+5	6°
17	Tmp	20	2.660	10:17:52	10:18:16	0	+21	6°	77	Tmp	110	1.930	14:01:42	14:02:36	0	+51	6°
18	Tmp	20	2.840	10:18:19	10:18:39	0	+17	6°	78	Tmp	111	3.190	14:04:09	14:04:43	0	+31	6°
19	Tmp	22	6.160	10:27:21	10:27:24	0	+0	6°	Num 44 Pen 0 PCZ 21 Total PP 2637 Col. Final 6°								
20	Tmp	24	0.560	10:31:23	10:31:05	0	-45	6°									
21	Tmp	24	0.710	10:32:02	10:32:32	0	+27	7°									
22	Tmp	25	1.550	10:34:49	10:34:51	0	+0	7°									
23	Tmp	26	2.470	10:37:32	10:37:47	0	+12	7°									
24	Tmp	29	4.660	10:42:04	10:42:13	0	+6	7°									
25	Tmp	29	5.060	10:43:16	10:44:27	0	+68	6°									
26	Tmp	30	6.200	10:46:06	10:47:29	0	+80	7°									
27	Tmp	32	6.480	10:46:39	10:48:07	0	+85	7°									
28	Tmp	33	8.070	10:50:04	10:51:05	0	+58	7°									
29	Tmp	34	0.160	10:51:53	10:52:47	0	+51	7°									
30	Tmp	35	0.910	10:53:28	10:54:32	0	+61	7°									
31	Tmp	35	1.250	10:54:19	10:55:39	0	+77	7°									
32	Tmp	38	4.350	11:04:29	11:04:40	0	+8	7°									
33	Tmp	39	4.620	11:05:06	11:05:21	0	+12	7°									
34	Tmp	40	5.230	11:06:54	11:07:03	0	+6	7°									
35	Tmp	42	0.410	11:10:26	11:10:29	0	+0	7°									
36	Tmp	43	1.000	11:11:32	11:11:38	0	+3	7°									
37	Tmp	45	2.100	11:13:40	11:13:55	0	+12	6°									
38	Tmp	47	5.510	11:18:00	11:18:02	0	+0	6°									
39	Tmp	53	0.100	11:54:37	11:54:37	0	+0	6°									
40	Tmp	54	0.540	11:55:35	11:55:36	0	+0	6°									
41	Tmp	56	1.100	11:57:09	11:57:21	0	+9	6°									
42	Tmp	57	2.140	12:00:52	12:01:05	0	+10	6°									
43	Tmp	59	0.550	12:05:40	12:05:40	0	+0	6°									
44	Tmp	60	0.980	12:06:36	12:06:39	0	+0	6°									
45	Tmp	62	2.410	12:09:45	12:09:42	0	-0	6°									
46	Tmp	64	4.280	12:13:14	12:13:15	0	+0	6°									
47	Tmp	65	6.950	12:18:12	12:18:14	0	+0	6°									
48	Tmp	66	0.060	12:20:05	12:20:04	0	-0	6°									
49	Tmp	67	0.510	12:21:47	12:22:09	0	+19	6°									
50	Tmp	71	5.140	12:32:51	12:33:05	0	+11	6°									
51	Tmp	73	0.200	12:35:38	12:36:01	0	+20	6°									
52	Tmp	73	1.090	12:37:25	12:37:45	0	+17	6°									
53	Tmp	75	1.890	12:39:06	12:39:11	0	+2	6°									
54	Tmp	76	2.230	12:41:08	12:41:56	0	+45	6°									
55	Tmp	77	2.650	12:42:56	12:43:44	0	+45	6°									
56	Tmp	77	3.100	12:45:38	12:51:51	0	+370	5°									
57	Tmp	79	3.350	12:49:13	12:52:46	0	+210	5°									
58	Tmp	81	3.750	12:50:30	12:53:56	0	+203	5°									
59	Tmp	82	3.960	12:51:33	12:56:51	0	+315	5°									
60	Tmp	82	4.670	12:53:41	12:59:03	0	+319	6°									



N u m	45	Equipe	45 / Geraldo Eustaquio Costa					
		Patrocinador	Cachaça Melgaço _ Via Comercial _ M 10 Motocenter					
		Cat / NL / Largada	OVER40 / 6 / 09:14:30	Cidade	Vila Velha			

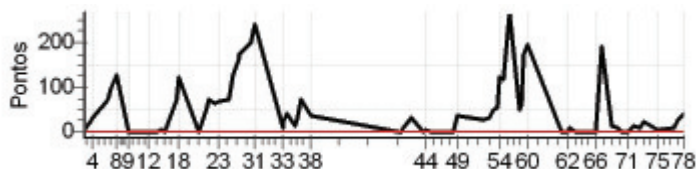
PC	Tp	Trc	KmPC	Ideal	Passagem	Pen	Pontos	Col	PC	Tp	Trc	KmPC	Ideal	Passagem	Pen	Pontos	Col	
1	Tmp	2	0.150	09:20:46	09:20:43	0	-0	3°	61	Tmp	87	0.990	12:51:04	12:55:15	0	+248	9°	
2	Tmp	3	1.190	09:22:29	09:22:36	0	+4	8°	62	Tmp	89	2.510	12:53:54	12:57:59	0	+242	9°	
3	Tmp	3	1.590	09:23:07	09:23:21	0	+11	7°	63	Tmp	90	3.050	12:55:09	12:59:24	0	+252	9°	
4	Tmp	3	2.130	09:23:58	09:24:18	0	+17	7°	64	Tmp	90	3.950	12:57:37	13:01:37	0	+237	9°	
5	Tmp	5	0.310	09:30:23	09:31:18	0	+52	8°	65	Tmp	94	0.080	13:04:29	13:07:56	0	+204	9°	
6	Tmp	5	0.660	09:31:05	09:32:15	0	+67	8°	66	Tmp	95	0.680	13:06:38	13:09:24	0	+163	9°	
7	Tmp	5	1.210	09:32:11	09:33:31	0	+77	8°	67	Tmp	96	1.180	13:08:49	13:15:05	0	+373	9°	
8	Tmp	7	2.600	09:34:53	09:36:58	0	+122	8°	68	Tmp	98	1.830	13:13:24	13:16:31	0	+184	9°	
9	Tmp	10	4.000	09:40:17	09:40:13	0	-3	8°	69	Tmp	100	2.980	13:16:03	13:18:55	0	+169	9°	
10	Tmp	12	0.920	09:44:04	09:43:59	0	-6	8°	70	Tmp	101	4.200	13:18:09	13:20:32	0	+140	9°	
11	Tmp	13	2.490	09:46:33	09:46:31	0	-0	8°	71	Tmp	102	5.550	13:20:57	13:22:49	0	+109	9°	
12	Tmp	14	4.100	09:49:25	09:49:26	0	+0	8°	72	Tmp	102	6.900	13:23:39	13:25:43	0	+121	9°	
13	Tmp	16	5.850	09:53:04	09:53:08	0	+1	8°	73	Tmp	103	0.820	13:26:09	13:28:28	0	+136	9°	
14	Tmp	17	6.530	09:54:30	09:54:35	0	+2	8°	74	Tmp	103	1.620	13:28:09	13:30:32	0	+140	9°	
15	Tmp	17	6.790	09:55:01	09:55:05	0	+1	8°	75	Tmp	105	4.950	13:34:10	13:35:46	0	+93	9°	
16	Tmp	17	7.300	09:56:03	09:56:03	0	+0	8°	76	Tmp	109	1.040	13:41:21	13:41:51	0	+27	9°	
17	Tmp	20	2.660	10:01:35	10:01:58	0	+20	8°	77	Tmp	110	1.930	13:43:11	13:43:47	0	+33	9°	
18	Tmp	20	2.840	10:02:00	10:02:24	0	+21	8°	78	Tmp	111	3.190	13:45:28	13:45:54	0	+23	9°	
19	Tmp	22	6.160	10:11:02	10:11:08	0	+3	8°	Num	45	Pen	0	PCZ	12	Total PP	10548	Col. Final	9°
20	Tmp	24	0.560	10:14:56	10:14:58	0	+0	8°										
21	Tmp	24	0.710	10:15:30	10:16:12	0	+39	8°										
22	Tmp	25	1.550	10:18:00	10:18:46	0	+43	8°										
23	Tmp	26	2.470	10:20:28	10:21:35	0	+64	8°										
24	Tmp	29	4.660	10:24:49	10:25:59	0	+67	8°										
25	Tmp	29	5.060	10:25:54	10:28:02	0	+125	7°										
26	Tmp	30	6.200	10:28:31	10:32:31	0	+237	7°										
27	Tmp	32	6.480	10:29:02	10:33:14	0	+249	7°										
28	Tmp	33	8.070	10:32:13	10:37:05	0	+289	7°										
29	Tmp	34	0.160	10:33:55	10:38:54	0	+296	8°										
30	Tmp	35	0.910	10:35:23	10:41:16	0	+350	8°										
31	Tmp	35	1.250	10:36:10	10:42:40	0	+387	9°										
32	Tmp	38	4.350	10:48:08	10:48:21	0	+10	9°										
33	Tmp	39	4.620	10:48:43	10:49:14	0	+28	9°										
34	Tmp	40	5.230	10:50:20	10:51:04	0	+41	9°										
35	Tmp	42	0.410	10:53:45	10:54:05	0	+17	8°										
36	Tmp	43	1.000	10:54:47	10:55:19	0	+29	8°										
37	Tmp	45	2.100	10:56:48	10:57:47	0	+56	8°										
38	Tmp	47	5.510	11:00:59	11:01:16	0	+14	8°										
39	Tmp	53	0.100	11:39:30	11:39:31	0	+0	8°										
40	Tmp	54	0.540	11:40:29	11:40:28	0	-0	8°										
41	Tmp	56	1.100	11:41:57	11:41:59	0	+0	8°										
42	Tmp	57	2.140	11:45:16	11:45:51	0	+32	8°										
43	Tmp	59	0.550	11:49:57	11:49:58	0	+0	8°										
44	Tmp	60	0.980	11:50:50	11:51:09	0	+16	8°										
45	Tmp	62	2.410	11:53:49	11:54:04	0	+12	8°										
46	Tmp	64	4.280	11:57:17	11:57:16	0	-0	8°										
47	Tmp	65	6.950	12:02:07	12:02:06	0	-0	8°										
48	Tmp	66	0.060	12:03:53	12:03:51	0	-0	8°										
49	Tmp	67	0.510	12:05:23	12:06:10	0	+44	8°										
50	Tmp	71	5.140	12:16:52	12:17:36	0	+41	8°										
51	Tmp	73	0.200	12:19:30	12:20:07	0	+34	9°										
52	Tmp	73	1.090	12:21:10	12:21:55	0	+42	9°										
53	Tmp	75	1.890	12:22:44	12:23:54	0	+67	9°										
54	Tmp	76	2.230	12:24:26	12:28:05	0	+216	9°										
55	Tmp	77	2.650	12:26:00	12:32:14	0	+371	9°										
56	Tmp	77	3.100	12:28:15	12:44:23	0	+900	9°										
57	Tmp	79	3.350	12:32:46	12:45:05	0	+736	9°										
58	Tmp	81	3.750	12:33:55	12:46:24	0	+746	9°										
59	Tmp	82	3.960	12:34:49	12:48:04	0	+792	9°										
60	Tmp	82	4.670	12:36:45	12:51:05	0	+857	9°										





N u m	46	Equipe	46 / Marcio Matos - Malvado				
		Patrocinador	Mce Comandos Eletricos				
		Cat / NL / Largada	OVER40 / 8 / 09:15:30	Cidade	Sao Mateus		

PC	Tp	Trc	KmPC	Ideal	Passagem	Pen	Pontos	Col	PC	Tp	Trc	KmPC	Ideal	Passagem	Pen	Pontos	Col
1	Tmp	2	0.150	09:21:46	09:21:52	0	+3	10°	61	Tmp	87	0.990	12:52:04	12:52:05	0	+0	7°
2	Tmp	3	1.190	09:23:29	09:23:48	0	+16	10°	62	Tmp	89	2.510	12:54:54	12:54:58	0	+1	7°
3	Tmp	3	1.590	09:24:07	09:24:31	0	+21	10°	63	Tmp	90	3.050	12:56:09	12:56:19	0	+7	7°
4	Tmp	3	2.130	09:24:58	09:25:33	0	+32	10°	64	Tmp	90	3.950	12:58:37	12:58:38	0	+0	7°
5	Tmp	5	0.310	09:31:23	09:32:34	0	+68	10°	65	Tmp	94	0.080	13:05:29	13:05:32	0	+0	7°
6	Tmp	5	0.660	09:32:05	09:33:26	0	+78	10°	66	Tmp	95	0.680	13:07:38	13:07:38	0	+0	7°
7	Tmp	5	1.210	09:33:11	09:34:49	0	+95	10°	67	Tmp	96	1.180	13:09:49	13:13:00	0	+188	7°
8	Tmp	7	2.600	09:35:53	09:38:03	0	+127	10°	68	Tmp	98	1.830	13:14:24	13:14:39	0	+12	7°
9	Tmp	10	4.000	09:41:17	09:41:14	0	-0	10°	69	Tmp	100	2.980	13:17:03	13:17:13	0	+7	7°
10	Tmp	12	0.920	09:45:04	09:45:06	0	+0	10°	70	Tmp	101	4.200	13:19:09	13:19:07	0	-0	7°
11	Tmp	13	2.490	09:47:33	09:47:34	0	+0	10°	71	Tmp	102	5.550	13:21:57	13:21:59	0	+0	7°
12	Tmp	14	4.100	09:50:25	09:50:27	0	+0	10°	72	Tmp	102	6.900	13:24:39	13:24:57	0	+15	7°
13	Tmp	16	5.850	09:54:04	09:54:09	0	+2	10°	73	Tmp	103	0.820	13:27:09	13:27:23	0	+11	7°
14	Tmp	17	6.530	09:55:30	09:55:37	0	+4	10°	74	Tmp	103	1.620	13:29:09	13:29:36	0	+24	7°
15	Tmp	17	6.790	09:56:01	09:56:07	0	+3	9°	75	Tmp	105	4.950	13:35:10	13:35:16	0	+3	7°
16	Tmp	17	7.300	09:57:03	09:57:08	0	+2	9°	76	Tmp	109	1.040	13:42:21	13:42:32	0	+8	7°
17	Tmp	20	2.660	10:02:35	10:03:49	0	+71	9°	77	Tmp	110	1.930	13:44:11	13:44:41	0	+27	7°
18	Tmp	20	2.840	10:03:00	10:05:05	0	+122	9°	78	Tmp	111	3.190	13:46:28	13:47:12	0	+41	7°
19	Tmp	22	6.160	10:12:02	10:12:03	0	+0	9°	Num 46 Pen 0 PCZ 17 Total PP 4064 Col. Final 7°								
20	Tmp	24	0.560	10:15:56	10:16:52	0	+53	10°									
21	Tmp	24	0.710	10:16:30	10:17:46	0	+73	10°									
22	Tmp	25	1.550	10:19:00	10:20:06	0	+63	10°									
23	Tmp	26	2.470	10:21:28	10:22:38	0	+67	10°									
24	Tmp	29	4.660	10:25:49	10:27:03	0	+71	10°									
25	Tmp	29	5.060	10:26:54	10:29:03	0	+126	10°									
26	Tmp	30	6.200	10:29:31	10:32:16	0	+162	9°									
27	Tmp	32	6.480	10:30:02	10:32:56	0	+171	8°									
28	Tmp	33	8.070	10:33:13	10:36:24	0	+188	8°									
29	Tmp	34	0.160	10:34:55	10:38:16	0	+198	7°									
30	Tmp	35	0.910	10:36:23	10:40:07	0	+221	7°									
31	Tmp	35	1.250	10:37:10	10:41:11	0	+238	7°									
32	Tmp	38	4.350	10:49:08	10:49:22	0	+11	7°									
33	Tmp	39	4.620	10:49:43	10:50:09	0	+23	7°									
34	Tmp	40	5.230	10:51:20	10:52:02	0	+39	7°									
35	Tmp	42	0.410	10:54:45	10:55:01	0	+13	7°									
36	Tmp	43	1.000	10:55:47	10:56:19	0	+29	7°									
37	Tmp	45	2.100	10:57:48	10:59:01	0	+70	7°									
38	Tmp	47	5.510	11:01:59	11:02:39	0	+37	7°									
39	Tmp	53	0.100	11:40:30	11:40:33	0	+0	7°									
40	Tmp	54	0.540	11:41:29	11:41:30	0	+0	7°									
41	Tmp	56	1.100	11:42:57	11:43:09	0	+9	7°									
42	Tmp	57	2.140	11:46:16	11:46:49	0	+30	7°									
43	Tmp	59	0.550	11:50:57	11:50:59	0	+0	7°									
44	Tmp	60	0.980	11:51:50	11:51:57	0	+4	7°									
45	Tmp	62	2.410	11:54:49	11:54:47	0	-0	7°									
46	Tmp	64	4.280	11:58:17	11:58:20	0	+0	7°									
47	Tmp	65	6.950	12:03:07	12:03:12	0	+2	7°									
48	Tmp	66	0.060	12:04:53	12:04:53	0	+0	7°									
49	Tmp	67	0.510	12:06:23	12:07:01	0	+35	7°									
50	Tmp	71	5.140	12:17:52	12:18:20	0	+25	7°									
51	Tmp	73	0.200	12:20:30	12:21:05	0	+32	7°									
52	Tmp	73	1.090	12:22:10	12:23:04	0	+51	7°									
53	Tmp	75	1.890	12:23:44	12:24:43	0	+56	7°									
54	Tmp	76	2.230	12:25:26	12:27:30	0	+121	7°									
55	Tmp	77	2.650	12:27:00	12:28:58	0	+115	7°									
56	Tmp	77	3.100	12:29:15	12:33:44	0	+266	8°									
57	Tmp	79	3.350	12:33:46	12:34:40	0	+51	8°									
58	Tmp	81	3.750	12:34:55	12:35:58	0	+60	8°									
59	Tmp	82	3.960	12:35:49	12:38:42	0	+170	8°									
60	Tmp	82	4.670	12:37:45	12:41:04	0	+196	7°									

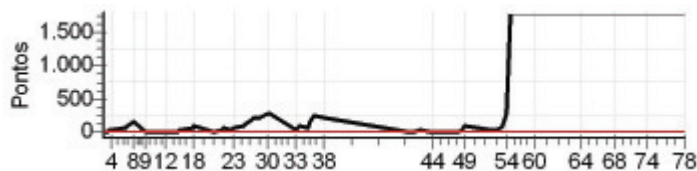


Enduro Montanhas Cap.- Domingo - CAPIXABA 2011



N u m	47	Equipe	47 / Joel Veiga da Silva						
		Patrocinador	Pizante Calçados						
		Cat / NL / Largada	OVER40 / 9 / 09:16:00	Cidade	B.sao Francisco				

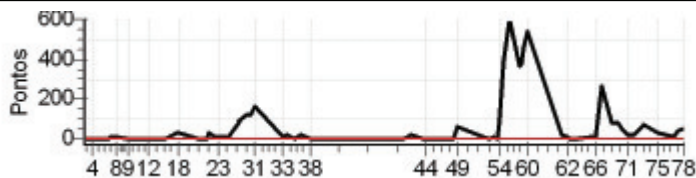
PC	Tp	Trc	KmPC	Ideal	Passagem	Pen	Pontos	Col	PC	Tp	Trc	KmPC	Ideal	Passagem	Pen	Pontos	Col
1	Tmp	2	0.150	09:22:16	09:22:21	0	+2	9°	61	Tmp	87	0.990	12:52:34		0	+1800	10°
2	Tmp	3	1.190	09:23:59	09:24:12	0	+10	9°	62	Tmp	89	2.510	12:55:24		0	+1800	10°
3	Tmp	3	1.590	09:24:37	09:25:01	0	+21	9°	63	Tmp	90	3.050	12:56:39		0	+1800	10°
4	Tmp	3	2.130	09:25:28	09:25:58	0	+27	9°	64	Tmp	90	3.950	12:59:07		0	+1800	10°
5	Tmp	5	0.310	09:31:53	09:32:57	0	+61	9°	65	Tmp	94	0.080	13:05:59		0	+1800	10°
6	Tmp	5	0.660	09:32:35	09:33:47	0	+69	9°	66	Tmp	95	0.680	13:08:08		0	+1800	10°
7	Tmp	5	1.210	09:33:41	09:35:08	0	+84	9°	67	Tmp	96	1.180	13:10:19		0	+1800	10°
8	Tmp	7	2.600	09:36:23	09:38:49	0	+143	9°	68	Tmp	98	1.830	13:14:54		0	+1800	10°
9	Tmp	10	4.000	09:41:47	09:41:44	0	-0	9°	69	Tmp	100	2.980	13:17:33		0	+1800	10°
10	Tmp	12	0.920	09:45:34	09:45:38	0	+1	9°	70	Tmp	101	4.200	13:19:39		0	+1800	10°
11	Tmp	13	2.490	09:48:03	09:48:04	0	+0	9°	71	Tmp	102	5.550	13:22:27		0	+1800	10°
12	Tmp	14	4.100	09:50:55	09:51:04	0	+6	9°	72	Tmp	102	6.900	13:25:09		0	+1800	10°
13	Tmp	16	5.850	09:54:34	09:54:39	0	+2	9°	73	Tmp	103	0.820	13:27:39		0	+1800	10°
14	Tmp	17	6.530	09:56:00	09:56:13	0	+10	9°	74	Tmp	103	1.620	13:29:39		0	+1800	10°
15	Tmp	17	6.790	09:56:31	09:56:58	0	+24	10°	75	Tmp	105	4.950	13:35:40		0	+1800	10°
16	Tmp	17	7.300	09:57:33	09:58:11	0	+35	10°	76	Tmp	109	1.040	13:42:51		0	+1800	10°
17	Tmp	20	2.660	10:03:05	10:04:24	0	+76	10°	77	Tmp	110	1.930	13:44:41		0	+1800	10°
18	Tmp	20	2.840	10:03:30	10:04:58	0	+85	10°	78	Tmp	111	3.190	13:46:58		0	+1800	10°
19	Tmp	22	6.160	10:12:32	10:12:42	0	+7	10°	Num 47 Pen 0 PCZ 2 Total PP 47113 Col. Final 10°								
20	Tmp	24	0.560	10:16:26	10:16:55	0	+26	9°									
21	Tmp	24	0.710	10:17:00	10:18:05	0	+62	9°									
22	Tmp	25	1.550	10:19:30	10:20:17	0	+44	9°									
23	Tmp	26	2.470	10:21:58	10:23:00	0	+59	9°									
24	Tmp	29	4.660	10:26:19	10:27:50	0	+88	9°									
25	Tmp	29	5.060	10:27:24	10:29:44	0	+137	9°									
26	Tmp	30	6.200	10:30:01	10:33:09	0	+185	10°									
27	Tmp	32	6.480	10:30:32	10:33:54	0	+199	10°									
28	Tmp	33	8.070	10:33:43	10:37:29	0	+223	9°									
29	Tmp	34	0.160	10:35:25	10:39:24	0	+236	9°									
30	Tmp	35	0.910	10:36:53	10:41:25	0	+269	9°									
31	Tmp	35	1.250	10:37:40	10:42:28	0	+285	8°									
32	Tmp	38	4.350	10:49:38	10:49:57	0	+16	8°									
33	Tmp	39	4.620	10:50:13	10:50:40	0	+24	8°									
34	Tmp	40	5.230	10:51:50	10:53:18	0	+85	8°									
35	Tmp	42	0.410	10:55:15	10:56:33	0	+75	9°									
36	Tmp	43	1.000	10:56:17	10:58:47	0	+147	9°									
37	Tmp	45	2.100	10:58:18	11:02:17	0	+236	10°									
38	Tmp	47	5.510	11:02:29	11:06:04	0	+212	10°									
39	Tmp	53	0.100	11:41:00	11:41:07	0	+4	10°									
40	Tmp	54	0.540	11:41:59	11:42:07	0	+5	10°									
41	Tmp	56	1.100	11:43:27	11:43:37	0	+7	10°									
42	Tmp	57	2.140	11:46:46	11:47:21	0	+32	10°									
43	Tmp	59	0.550	11:51:27	11:51:33	0	+3	10°									
44	Tmp	60	0.980	11:52:20	11:52:34	0	+11	10°									
45	Tmp	62	2.410	11:55:19	11:55:23	0	+1	10°									
46	Tmp	64	4.280	11:58:47	11:58:51	0	+1	10°									
47	Tmp	65	6.950	12:03:37	12:03:54	0	+14	10°									
48	Tmp	66	0.060	12:05:23	12:05:42	0	+16	10°									
49	Tmp	67	0.510	12:06:53	12:08:23	0	+87	10°									
50	Tmp	71	5.140	12:18:22	12:18:44	0	+19	10°									
51	Tmp	73	0.200	12:21:00	12:21:27	0	+24	10°									
52	Tmp	73	1.090	12:22:40	12:23:31	0	+48	10°									
53	Tmp	75	1.890	12:24:14	12:25:43	0	+86	10°									
54	Tmp	76	2.230	12:25:56	12:30:43	0	+284	10°									
55	Tmp	77	2.650	12:27:30	12:49:47	0	+1800	10°									
56	Tmp	77	3.100	12:29:45	13:27:03	0	+1800	10°									
57	Tmp	79	3.350	12:34:16	13:28:46	0	+1800	10°									
58	Tmp	81	3.750	12:35:25		0	+1800	10°									
59	Tmp	82	3.960	12:36:19		0	+1800	10°									
60	Tmp	82	4.670	12:38:15		0	+1800	10°									





N u m	49	Equipe	49 / Luiz Fernando G. Magalhaes				
		Patrocinador	Locamania - Locadora de Veiculos				
		Cat / NL / Largada	OVER40 / 4 / 09:13:30	Cidade	Guaçu		

PC	Tp	Trc	KmPC	Ideal	Passagem	Pen	Pontos	Col	PC	Tp	Trc	KmPC	Ideal	Passagem	Pen	Pontos	Col
1	Tmp	2	0.150	09:19:46	09:19:48	0	+0	5°	61	Tmp	87	0.990	12:50:04	12:50:30	0	+23	8°
2	Tmp	3	1.190	09:21:29	09:21:35	0	+3	6°	62	Tmp	89	2.510	12:52:54	12:53:03	0	+6	8°
3	Tmp	3	1.590	09:22:07	09:22:13	0	+3	3°	63	Tmp	90	3.050	12:54:09	12:54:15	0	+3	8°
4	Tmp	3	2.130	09:22:58	09:23:03	0	+2	3°	64	Tmp	90	3.950	12:56:37	12:56:38	0	+0	8°
5	Tmp	5	0.310	09:29:23	09:29:26	0	+0	3°	65	Tmp	94	0.080	13:03:29	13:03:38	0	+6	8°
6	Tmp	5	0.660	09:30:05	09:30:11	0	+3	3°	66	Tmp	95	0.680	13:05:38	13:05:47	0	+6	8°
7	Tmp	5	1.210	09:31:11	09:31:26	0	+12	5°	67	Tmp	96	1.180	13:07:49	13:12:17	0	+265	8°
8	Tmp	7	2.600	09:33:53	09:34:06	0	+10	4°	68	Tmp	98	1.830	13:12:24	13:13:52	0	+85	8°
9	Tmp	10	4.000	09:39:17	09:39:22	0	+2	4°	69	Tmp	100	2.980	13:15:03	13:16:25	0	+79	8°
10	Tmp	12	0.920	09:43:04	09:43:08	0	+1	4°	70	Tmp	101	4.200	13:17:09	13:18:00	0	+48	8°
11	Tmp	13	2.490	09:45:33	09:45:36	0	+0	4°	71	Tmp	102	5.550	13:19:57	13:20:16	0	+16	8°
12	Tmp	14	4.100	09:48:25	09:48:30	0	+2	4°	72	Tmp	102	6.900	13:22:39	13:23:06	0	+24	8°
13	Tmp	16	5.850	09:52:04	09:52:09	0	+2	3°	73	Tmp	103	0.820	13:25:09	13:26:01	0	+49	8°
14	Tmp	17	6.530	09:53:30	09:53:36	0	+3	3°	74	Tmp	103	1.620	13:27:09	13:28:19	0	+67	8°
15	Tmp	17	6.790	09:54:01	09:54:06	0	+2	3°	75	Tmp	105	4.950	13:33:10	13:33:45	0	+32	8°
16	Tmp	17	7.300	09:55:03	09:55:06	0	+0	3°	76	Tmp	109	1.040	13:40:21	13:40:39	0	+15	8°
17	Tmp	20	2.660	10:00:35	10:01:13	0	+35	4°	77	Tmp	110	1.930	13:42:11	13:42:51	0	+37	8°
18	Tmp	20	2.840	10:01:00	10:01:36	0	+33	4°	78	Tmp	111	3.190	13:44:28	13:45:26	0	+55	8°
19	Tmp	22	6.160	10:10:02	10:10:08	0	+3	4°	Num 49 Pen 0 PCZ 11 Total PP 4822 Col. Final 8°								
20	Tmp	24	0.560	10:13:56	10:13:54	0	-0	4°									
21	Tmp	24	0.710	10:14:30	10:15:03	0	+30	4°									
22	Tmp	25	1.550	10:17:00	10:17:12	0	+9	4°									
23	Tmp	26	2.470	10:19:28	10:19:40	0	+9	4°									
24	Tmp	29	4.660	10:23:49	10:24:02	0	+10	4°									
25	Tmp	29	5.060	10:24:54	10:25:41	0	+44	4°									
26	Tmp	30	6.200	10:27:31	10:29:01	0	+87	5°									
27	Tmp	32	6.480	10:28:02	10:29:40	0	+95	5°									
28	Tmp	33	8.070	10:31:13	10:33:21	0	+125	5°									
29	Tmp	34	0.160	10:32:55	10:35:05	0	+127	5°									
30	Tmp	35	0.910	10:34:23	10:36:53	0	+147	5°									
31	Tmp	35	1.250	10:35:10	10:37:52	0	+159	5°									
32	Tmp	38	4.350	10:47:08	10:47:23	0	+12	5°									
33	Tmp	39	4.620	10:47:43	10:48:00	0	+14	5°									
34	Tmp	40	5.230	10:49:20	10:49:43	0	+20	5°									
35	Tmp	42	0.410	10:52:45	10:52:51	0	+3	5°									
36	Tmp	43	1.000	10:53:47	10:54:05	0	+15	5°									
37	Tmp	45	2.100	10:55:48	10:56:14	0	+23	5°									
38	Tmp	47	5.510	10:59:59	11:00:01	0	+0	5°									
39	Tmp	53	0.100	11:38:30	11:38:35	0	+2	5°									
40	Tmp	54	0.540	11:39:29	11:39:29	0	+0	5°									
41	Tmp	56	1.100	11:40:57	11:41:04	0	+4	5°									
42	Tmp	57	2.140	11:44:16	11:44:43	0	+24	5°									
43	Tmp	59	0.550	11:48:57	11:49:03	0	+3	5°									
44	Tmp	60	0.980	11:49:50	11:49:56	0	+3	5°									
45	Tmp	62	2.410	11:52:49	11:52:49	0	+0	5°									
46	Tmp	64	4.280	11:56:17	11:56:20	0	+0	5°									
47	Tmp	65	6.950	12:01:07	12:01:10	0	+0	5°									
48	Tmp	66	0.060	12:02:53	12:02:57	0	+1	5°									
49	Tmp	67	0.510	12:04:23	12:05:24	0	+58	5°									
50	Tmp	71	5.140	12:15:52	12:16:02	0	+7	5°									
51	Tmp	73	0.200	12:18:30	12:18:36	0	+3	5°									
52	Tmp	73	1.090	12:20:10	12:20:24	0	+11	5°									
53	Tmp	75	1.890	12:21:44	12:21:52	0	+5	5°									
54	Tmp	76	2.230	12:23:26	12:25:01	0	+92	5°									
55	Tmp	77	2.650	12:25:00	12:31:36	0	+393	6°									
56	Tmp	77	3.100	12:27:15	12:37:22	0	+604	6°									
57	Tmp	79	3.350	12:31:46	12:38:02	0	+373	6°									
58	Tmp	81	3.750	12:32:55	12:39:14	0	+376	6°									
59	Tmp	82	3.960	12:33:49	12:41:34	0	+462	7°									
60	Tmp	82	4.670	12:35:45	12:44:48	0	+540	8°									

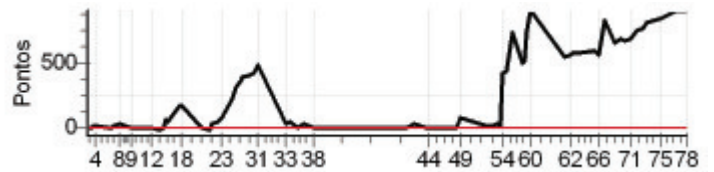


Enduro Montanhas Cap.- Domingo - CAPIXABA 2011



N u m	56	Equipe	56 / Eduardo Martins					
		Patrocinador	Martins Informatica					
		Cat / NL / Largada	JUNIOR / 5 / 09:21:00	Cidade	Linhares			

PC	Tp	Trc	KmPC	Ideal	Passagem	Pen	Pontos	Col	PC	Tp	Trc	KmPC	Ideal	Passagem	Pen	Pontos	Col
1	Tmp	2	0.150	09:27:16	09:27:15	0	-0	10°	61	Tmp	87	0.990	12:57:34	13:06:49	0	+552	14°
2	Tmp	3	1.190	09:28:59	09:29:16	0	+14	14°	62	Tmp	89	2.510	13:00:24	13:09:45	0	+558	14°
3	Tmp	3	1.590	09:29:37	09:29:59	0	+19	14°	63	Tmp	90	3.050	13:01:39	13:11:16	0	+574	14°
4	Tmp	3	2.130	09:30:28	09:30:49	0	+18	14°	64	Tmp	90	3.950	13:04:07	13:13:53	0	+583	14°
5	Tmp	5	0.310	09:36:53	09:37:04	0	+8	13°	65	Tmp	94	0.080	13:10:59	13:20:50	0	+588	14°
6	Tmp	5	0.660	09:37:35	09:37:51	0	+13	11°	66	Tmp	95	0.680	13:13:08	13:22:27	0	+556	15°
7	Tmp	5	1.210	09:38:41	09:39:07	0	+23	10°	67	Tmp	96	1.180	13:15:19	13:29:08	0	+826	15°
8	Tmp	7	2.600	09:41:23	09:41:57	0	+31	9°	68	Tmp	98	1.830	13:19:54	13:30:55	0	+658	15°
9	Tmp	10	4.000	09:46:47	09:46:44	0	-0	9°	69	Tmp	100	2.980	13:22:33	13:33:56	0	+680	15°
10	Tmp	12	0.920	09:50:34	09:50:33	0	-0	9°	70	Tmp	101	4.200	13:24:39	13:35:58	0	+676	15°
11	Tmp	13	2.490	09:53:03	09:53:03	0	+0	9°	71	Tmp	102	5.550	13:27:27	13:38:56	0	+686	15°
12	Tmp	14	4.100	09:55:55	09:55:54	0	-0	9°	72	Tmp	102	6.900	13:30:09	13:42:40	0	+748	15°
13	Tmp	16	5.850	09:59:34	09:59:29	0	-6	9°	73	Tmp	103	0.820	13:32:39	13:45:29	0	+767	15°
14	Tmp	17	6.530	10:01:00	10:01:01	0	+0	9°	74	Tmp	103	1.620	13:34:39	13:48:08	0	+806	15°
15	Tmp	17	6.790	10:01:31	10:02:35	0	+61	9°	75	Tmp	105	4.950	13:40:40	13:54:43	0	+840	15°
16	Tmp	17	7.300	10:02:33	10:03:31	0	+55	10°	76	Tmp	109	1.040	13:47:51	14:02:55	0	+900	15°
17	Tmp	20	2.660	10:08:05	10:11:11	0	+183	11°	77	Tmp	110	1.930	13:49:41	14:06:12	0	+900	15°
18	Tmp	20	2.840	10:08:30	10:11:35	0	+182	12°	78	Tmp	111	3.190	13:51:58	14:08:44	0	+900	15°
19	Tmp	22	6.160	10:17:32	10:17:32	0	+0	11°	Num 56 Pen 0 PCZ 14 Total PP 21298 Col. Final 15°								
20	Tmp	24	0.560	10:21:26	10:21:20	0	-9	11°									
21	Tmp	24	0.710	10:22:00	10:22:40	0	+37	11°									
22	Tmp	25	1.550	10:24:30	10:25:31	0	+58	11°									
23	Tmp	26	2.470	10:26:58	10:28:18	0	+77	11°									
24	Tmp	29	4.660	10:31:19	10:35:05	0	+223	11°									
25	Tmp	29	5.060	10:32:24	10:37:37	0	+310	12°									
26	Tmp	30	6.200	10:35:01	10:41:22	0	+378	12°									
27	Tmp	32	6.480	10:35:32	10:42:06	0	+391	13°									
28	Tmp	33	8.070	10:38:43	10:45:32	0	+406	14°									
29	Tmp	34	0.160	10:40:25	10:47:24	0	+416	14°									
30	Tmp	35	0.910	10:41:53	10:49:22	0	+446	14°									
31	Tmp	35	1.250	10:42:40	10:50:53	0	+490	14°									
32	Tmp	38	4.350	10:54:38	10:55:13	0	+32	14°									
33	Tmp	39	4.620	10:55:13	10:55:51	0	+35	14°									
34	Tmp	40	5.230	10:56:50	10:57:41	0	+48	14°									
35	Tmp	42	0.410	11:00:15	11:00:20	0	+2	14°									
36	Tmp	43	1.000	11:01:17	11:01:35	0	+15	14°									
37	Tmp	45	2.100	11:03:18	11:04:05	0	+44	14°									
38	Tmp	47	5.510	11:07:29	11:07:28	0	-0	14°									
39	Tmp	53	0.100	11:46:00	11:46:03	0	+0	14°									
40	Tmp	54	0.540	11:46:59	11:47:03	0	+1	14°									
41	Tmp	56	1.100	11:48:27	11:48:33	0	+3	14°									
42	Tmp	57	2.140	11:51:46	11:52:27	0	+38	14°									
43	Tmp	59	0.550	11:56:27	11:56:28	0	+0	14°									
44	Tmp	60	0.980	11:57:20	11:57:25	0	+2	14°									
45	Tmp	62	2.410	12:00:19	12:00:16	0	-0	14°									
46	Tmp	64	4.280	12:03:47	12:03:46	0	-0	14°									
47	Tmp	65	6.950	12:08:37	12:08:35	0	-0	14°									
48	Tmp	66	0.060	12:10:23	12:10:24	0	+0	14°									
49	Tmp	67	0.510	12:11:53	12:13:26	0	+90	14°									
50	Tmp	71	5.140	12:23:22	12:23:52	0	+27	14°									
51	Tmp	73	0.200	12:26:00	12:26:24	0	+21	14°									
52	Tmp	73	1.090	12:27:40	12:28:14	0	+31	14°									
53	Tmp	75	1.890	12:29:14	12:29:40	0	+23	14°									
54	Tmp	76	2.230	12:30:56	12:38:00	0	+421	14°									
55	Tmp	77	2.650	12:32:30	12:39:48	0	+435	14°									
56	Tmp	77	3.100	12:34:45	12:46:53	0	+725	14°									
57	Tmp	79	3.350	12:39:16	12:47:43	0	+504	14°									
58	Tmp	81	3.750	12:40:25	12:48:59	0	+511	14°									
59	Tmp	82	3.960	12:41:19	12:53:40	0	+738	14°									
60	Tmp	82	4.670	12:43:15	13:01:56	0	+900	14°									

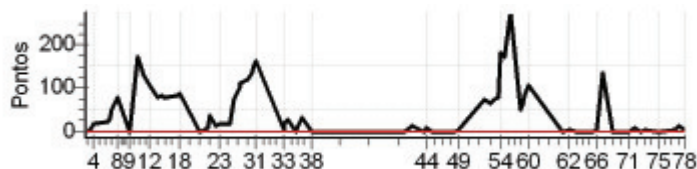


Enduro Montanhas Cap.- Domingo - CAPIXABA 2011



N u m	57	Equipe	57 / Luiz Alberto Croce				
		Patrocinador	Telao Motos _ Lanchonete California				
		Cat / NL / Largada	JUNIOR / 11 / 09:24:00		Cidade	Ibiraçu	

PC	Tp	Trc	KmPC	Ideal	Passagem	Pen	Pontos	Col	PC	Tp	Trc	KmPC	Ideal	Passagem	Pen	Pontos	Col										
1	Tmp	2	0.150	09:30:16	09:30:18	0	+0	5°	61	Tmp	87	0.990	13:00:34	13:00:33	0	-0	9°										
2	Tmp	3	1.190	09:31:59	09:32:05	0	+3	7°	62	Tmp	89	2.510	13:03:24	13:03:30	0	+3	9°										
3	Tmp	3	1.590	09:32:37	09:32:51	0	+11	9°	63	Tmp	90	3.050	13:04:39	13:04:45	0	+3	9°										
4	Tmp	3	2.130	09:33:28	09:33:48	0	+17	10°	64	Tmp	90	3.950	13:07:07	13:07:07	0	+0	9°										
5	Tmp	5	0.310	09:39:53	09:40:19	0	+23	12°	65	Tmp	94	0.080	13:13:59	13:14:03	0	+1	9°										
6	Tmp	5	0.660	09:40:35	09:41:06	0	+28	13°	66	Tmp	95	0.680	13:16:08	13:16:15	0	+4	9°										
7	Tmp	5	1.210	09:41:41	09:42:37	0	+53	13°	67	Tmp	96	1.180	13:18:19	13:20:38	0	+136	9°										
8	Tmp	7	2.600	09:44:23	09:45:46	0	+80	13°	68	Tmp	98	1.830	13:22:54	13:22:56	0	+0	9°										
9	Tmp	10	4.000	09:49:47	09:49:45	0	-0	12°	69	Tmp	100	2.980	13:25:33	13:25:35	0	+0	9°										
10	Tmp	12	0.920	09:53:34	09:56:29	0	+172	14°	70	Tmp	101	4.200	13:27:39	13:27:40	0	+0	9°										
11	Tmp	13	2.490	09:56:03	09:58:16	0	+130	14°	71	Tmp	102	5.550	13:30:27	13:30:28	0	+0	9°										
12	Tmp	14	4.100	09:58:55	10:00:45	0	+107	14°	72	Tmp	102	6.900	13:33:09	13:33:23	0	+11	9°										
13	Tmp	16	5.850	10:02:34	10:03:56	0	+79	14°	73	Tmp	103	0.820	13:35:39	13:35:44	0	+2	9°										
14	Tmp	17	6.530	10:04:00	10:05:25	0	+82	14°	74	Tmp	103	1.620	13:37:39	13:37:47	0	+5	9°										
15	Tmp	17	6.790	10:04:31	10:05:53	0	+79	14°	75	Tmp	105	4.950	13:43:40	13:43:38	0	-0	9°										
16	Tmp	17	7.300	10:05:33	10:06:54	0	+78	14°	76	Tmp	109	1.040	13:50:51	13:50:58	0	+4	9°										
17	Tmp	20	2.660	10:11:05	10:12:31	0	+83	14°	77	Tmp	110	1.930	13:52:41	13:52:58	0	+14	9°										
18	Tmp	20	2.840	10:11:30	10:13:01	0	+88	14°	78	Tmp	111	3.190	13:54:58	13:55:05	0	+4	9°										
19	Tmp	22	6.160	10:20:32	10:20:34	0	+0	14°	<table border="1"> <tr> <td>Num</td><td>57</td><td>Pen</td><td>0</td><td>PCZ</td><td>18</td><td>Total PP</td><td>3593</td><td>Col. Final</td><td>9°</td> </tr> </table>									Num	57	Pen	0	PCZ	18	Total PP	3593	Col. Final	9°
Num	57	Pen	0	PCZ	18	Total PP	3593	Col. Final	9°																		
20	Tmp	24	0.560	10:24:26	10:24:40	0	+11	14°																			
21	Tmp	24	0.710	10:25:00	10:25:39	0	+36	13°																			
22	Tmp	25	1.550	10:27:30	10:27:49	0	+16	13°																			
23	Tmp	26	2.470	10:29:58	10:30:20	0	+19	12°																			
24	Tmp	29	4.660	10:34:19	10:34:42	0	+20	12°																			
25	Tmp	29	5.060	10:35:24	10:36:39	0	+72	11°																			
26	Tmp	30	6.200	10:38:01	10:39:44	0	+100	11°																			
27	Tmp	32	6.480	10:38:32	10:40:25	0	+110	11°																			
28	Tmp	33	8.070	10:41:43	10:43:45	0	+119	11°																			
29	Tmp	34	0.160	10:43:25	10:45:42	0	+134	11°																			
30	Tmp	35	0.910	10:44:53	10:47:27	0	+151	10°																			
31	Tmp	35	1.250	10:45:40	10:48:25	0	+162	10°																			
32	Tmp	38	4.350	10:57:38	10:57:47	0	+6	10°																			
33	Tmp	39	4.620	10:58:13	10:58:34	0	+18	10°																			
34	Tmp	40	5.230	10:59:50	11:00:20	0	+27	10°																			
35	Tmp	42	0.410	11:03:15	11:03:19	0	+1	10°																			
36	Tmp	43	1.000	11:04:17	11:04:35	0	+15	10°																			
37	Tmp	45	2.100	11:06:18	11:06:54	0	+33	10°																			
38	Tmp	47	5.510	11:10:29	11:10:31	0	+0	10°																			
39	Tmp	53	0.100	11:49:00	11:49:02	0	+0	10°																			
40	Tmp	54	0.540	11:49:59	11:50:01	0	+0	10°																			
41	Tmp	56	1.100	11:51:27	11:51:32	0	+2	10°																			
42	Tmp	57	2.140	11:54:46	11:55:03	0	+14	10°																			
43	Tmp	59	0.550	11:59:27	11:59:30	0	+0	10°																			
44	Tmp	60	0.980	12:00:20	12:00:30	0	+7	9°																			
45	Tmp	62	2.410	12:03:19	12:03:17	0	-0	9°																			
46	Tmp	64	4.280	12:06:47	12:06:48	0	+0	9°																			
47	Tmp	65	6.950	12:11:37	12:11:36	0	-0	9°																			
48	Tmp	66	0.060	12:13:23	12:13:22	0	-0	9°																			
49	Tmp	67	0.510	12:14:53	12:15:00	0	+4	9°																			
50	Tmp	71	5.140	12:26:22	12:27:39	0	+74	10°																			
51	Tmp	73	0.200	12:29:00	12:30:07	0	+64	11°																			
52	Tmp	73	1.090	12:30:40	12:31:59	0	+76	11°																			
53	Tmp	75	1.890	12:32:14	12:33:34	0	+77	11°																			
54	Tmp	76	2.230	12:33:56	12:36:59	0	+180	11°																			
55	Tmp	77	2.650	12:35:30	12:38:24	0	+171	11°																			
56	Tmp	77	3.100	12:37:45	12:42:21	0	+273	10°																			
57	Tmp	79	3.350	12:42:16	12:43:10	0	+51	10°																			
58	Tmp	81	3.750	12:43:25	12:44:27	0	+59	10°																			
59	Tmp	82	3.960	12:44:19	12:45:46	0	+84	10°																			
60	Tmp	82	4.670	12:46:15	12:48:05	0	+107	9°																			

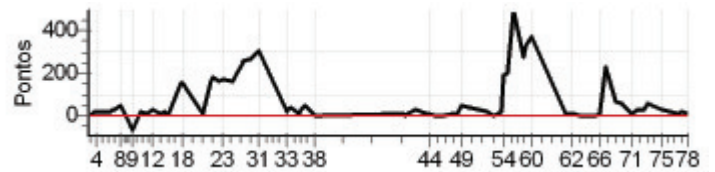


Enduro Montanhas Cap.- Domingo - CAPIXABA 2011



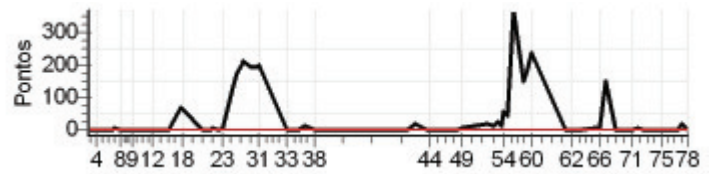
N u m	60	Equipe	60 / Welinton Mattede - Bill					
		Patrocinador	Vip Academia _ Central Car _ Alinhacar Pneus					
		Cat / NL / Largada	JUNIOR / 6 / 09:21:30			Cidade	Nova Venecia	

PC	Tp	Trc	KmPC	Ideal	Passagem	Pen	Pontos	Col	PC	Tp	Trc	KmPC	Ideal	Passagem	Pen	Pontos	Col
1	Tmp	2	0.150	09:27:46	09:27:45	0	-0	9°	61	Tmp	87	0.990	12:58:04	12:58:12	0	+5	13°
2	Tmp	3	1.190	09:29:29	09:29:37	0	+5	10°	62	Tmp	89	2.510	13:00:54	13:01:02	0	+5	13°
3	Tmp	3	1.590	09:30:07	09:30:26	0	+16	13°	63	Tmp	90	3.050	13:02:09	13:02:21	0	+9	13°
4	Tmp	3	2.130	09:30:58	09:31:18	0	+17	13°	64	Tmp	90	3.950	13:04:37	13:04:38	0	+0	13°
5	Tmp	5	0.310	09:37:23	09:37:40	0	+14	11°	65	Tmp	94	0.080	13:11:29	13:11:27	0	-0	12°
6	Tmp	5	0.660	09:38:05	09:38:29	0	+21	12°	66	Tmp	95	0.680	13:13:38	13:13:48	0	+7	12°
7	Tmp	5	1.210	09:39:11	09:39:43	0	+29	11°	67	Tmp	96	1.180	13:15:49	13:19:43	0	+231	12°
8	Tmp	7	2.600	09:41:53	09:42:43	0	+47	10°	68	Tmp	98	1.830	13:20:24	13:21:28	0	+61	12°
9	Tmp	10	4.000	09:47:17	09:46:50	0	-72	13°	69	Tmp	100	2.980	13:23:03	13:24:03	0	+57	12°
10	Tmp	12	0.920	09:51:04	09:51:24	0	+17	12°	70	Tmp	101	4.200	13:25:09	13:25:43	0	+31	12°
11	Tmp	13	2.490	09:53:33	09:53:42	0	+6	11°	71	Tmp	102	5.550	13:27:57	13:28:08	0	+8	12°
12	Tmp	14	4.100	09:56:25	09:56:50	0	+22	11°	72	Tmp	102	6.900	13:30:39	13:31:06	0	+24	11°
13	Tmp	16	5.850	10:00:04	10:00:14	0	+7	11°	73	Tmp	103	0.820	13:33:09	13:33:36	0	+24	11°
14	Tmp	17	6.530	10:01:30	10:01:44	0	+11	11°	74	Tmp	103	1.620	13:35:09	13:36:07	0	+55	11°
15	Tmp	17	6.790	10:02:01	10:02:12	0	+8	11°	75	Tmp	105	4.950	13:41:10	13:41:37	0	+24	11°
16	Tmp	17	7.300	10:03:03	10:03:16	0	+10	11°	76	Tmp	109	1.040	13:48:21	13:48:30	0	+6	11°
17	Tmp	20	2.660	10:08:35	10:11:12	0	+154	12°	77	Tmp	110	1.930	13:50:11	13:50:26	0	+12	11°
18	Tmp	20	2.840	10:09:00	10:11:37	0	+154	11°	78	Tmp	111	3.190	13:52:28	13:52:37	0	+6	11°
19	Tmp	22	6.160	10:18:02	10:18:08	0	+3	12°	Num 60 Pen 0 PCZ 8 Total PP 6381 Col. Final 11°								
20	Tmp	24	0.560	10:21:56	10:24:36	0	+157	12°									
21	Tmp	24	0.710	10:22:30	10:25:38	0	+185	12°									
22	Tmp	25	1.550	10:25:00	10:27:44	0	+161	12°									
23	Tmp	26	2.470	10:27:28	10:30:19	0	+168	13°									
24	Tmp	29	4.660	10:31:49	10:34:37	0	+165	13°									
25	Tmp	29	5.060	10:32:54	10:36:18	0	+201	13°									
26	Tmp	30	6.200	10:35:31	10:39:40	0	+246	13°									
27	Tmp	32	6.480	10:36:02	10:40:19	0	+254	14°									
28	Tmp	33	8.070	10:39:13	10:43:44	0	+268	13°									
29	Tmp	34	0.160	10:40:55	10:45:41	0	+283	13°									
30	Tmp	35	0.910	10:42:23	10:47:23	0	+297	13°									
31	Tmp	35	1.250	10:43:10	10:48:24	0	+311	13°									
32	Tmp	38	4.350	10:55:08	10:55:25	0	+14	13°									
33	Tmp	39	4.620	10:55:43	10:56:11	0	+25	13°									
34	Tmp	40	5.230	10:57:20	10:57:59	0	+36	13°									
35	Tmp	42	0.410	11:00:45	11:00:55	0	+7	13°									
36	Tmp	43	1.000	11:01:47	11:02:19	0	+29	13°									
37	Tmp	45	2.100	11:03:48	11:04:33	0	+42	13°									
38	Tmp	47	5.510	11:07:59	11:08:00	0	+0	13°									
39	Tmp	53	0.100	11:46:30	11:46:42	0	+9	13°									
40	Tmp	54	0.540	11:47:29	11:47:29	0	+0	13°									
41	Tmp	56	1.100	11:48:57	11:49:10	0	+10	13°									
42	Tmp	57	2.140	11:52:16	11:52:40	0	+21	13°									
43	Tmp	59	0.550	11:56:57	11:57:02	0	+2	13°									
44	Tmp	60	0.980	11:57:50	11:57:59	0	+6	13°									
45	Tmp	62	2.410	12:00:49	12:00:48	0	-0	13°									
46	Tmp	64	4.280	12:04:17	12:04:18	0	+0	13°									
47	Tmp	65	6.950	12:09:07	12:09:15	0	+5	13°									
48	Tmp	66	0.060	12:10:53	12:10:59	0	+3	13°									
49	Tmp	67	0.510	12:12:23	12:13:07	0	+41	13°									
50	Tmp	71	5.140	12:23:52	12:24:09	0	+14	13°									
51	Tmp	73	0.200	12:26:30	12:26:32	0	+0	13°									
52	Tmp	73	1.090	12:28:10	12:28:23	0	+10	13°									
53	Tmp	75	1.890	12:29:44	12:30:00	0	+13	13°									
54	Tmp	76	2.230	12:31:26	12:34:36	0	+187	13°									
55	Tmp	77	2.650	12:33:00	12:36:24	0	+201	13°									
56	Tmp	77	3.100	12:35:15	12:43:39	0	+501	13°									
57	Tmp	79	3.350	12:39:46	12:44:26	0	+277	13°									
58	Tmp	81	3.750	12:40:55	12:46:28	0	+330	13°									
59	Tmp	82	3.960	12:41:49	12:47:40	0	+348	13°									
60	Tmp	82	4.670	12:43:45	12:50:04	0	+376	13°									



N u m	61	Equipe	61 / Gil Martinelli Milbratz				
		Patrocinador	Moto Nanuque _ Consorcio Nanuque _ Imob. Nanuque				
		Cat / NL / Largada	JUNIOR / 7 / 09:22:00		Cidade	Nanuque	

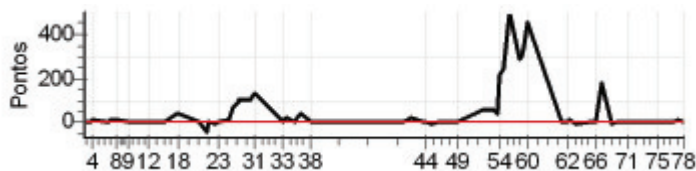
PC	Tp	Trc	KmPC	Ideal	Passagem	Pen	Pontos	Col	PC	Tp	Trc	KmPC	Ideal	Passagem	Pen	Pontos	Col
1	Tmp	2	0.150	09:28:16	09:28:18	0	+0	8°	61	Tmp	87	0.990	12:58:34	12:58:34	0	+0	8°
2	Tmp	3	1.190	09:29:59	09:30:00	0	+0	2°	62	Tmp	89	2.510	13:01:24	13:01:28	0	+1	8°
3	Tmp	3	1.590	09:30:37	09:30:40	0	+0	1°	63	Tmp	90	3.050	13:02:39	13:02:38	0	-0	8°
4	Tmp	3	2.130	09:31:28	09:31:29	0	+0	1°	64	Tmp	90	3.950	13:05:07	13:05:08	0	+0	8°
5	Tmp	5	0.310	09:37:53	09:37:53	0	+0	1°	65	Tmp	94	0.080	13:11:59	13:12:08	0	+6	8°
6	Tmp	5	0.660	09:38:35	09:38:39	0	+1	2°	66	Tmp	95	0.680	13:14:08	13:14:15	0	+4	8°
7	Tmp	5	1.210	09:39:41	09:39:48	0	+4	1°	67	Tmp	96	1.180	13:16:19	13:18:52	0	+150	8°
8	Tmp	7	2.600	09:42:23	09:42:24	0	+0	1°	68	Tmp	98	1.830	13:20:54	13:20:54	0	+0	8°
9	Tmp	10	4.000	09:47:47	09:47:47	0	+0	1°	69	Tmp	100	2.980	13:23:33	13:23:35	0	+0	8°
10	Tmp	12	0.920	09:51:34	09:51:36	0	+0	1°	70	Tmp	101	4.200	13:25:39	13:25:39	0	+0	8°
11	Tmp	13	2.490	09:54:03	09:54:03	0	+0	1°	71	Tmp	102	5.550	13:28:27	13:28:29	0	+0	8°
12	Tmp	14	4.100	09:56:55	09:57:00	0	+2	1°	72	Tmp	102	6.900	13:31:09	13:31:17	0	+5	8°
13	Tmp	16	5.850	10:00:34	10:00:36	0	+0	1°	73	Tmp	103	0.820	13:33:39	13:33:42	0	+0	8°
14	Tmp	17	6.530	10:02:00	10:02:01	0	+0	1°	74	Tmp	103	1.620	13:35:39	13:35:41	0	+0	8°
15	Tmp	17	6.790	10:02:31	10:02:34	0	+0	1°	75	Tmp	105	4.950	13:41:40	13:41:41	0	+0	8°
16	Tmp	17	7.300	10:03:33	10:03:35	0	+0	1°	76	Tmp	109	1.040	13:48:51	13:48:52	0	+0	8°
17	Tmp	20	2.660	10:09:05	10:10:15	0	+67	3°	77	Tmp	110	1.930	13:50:41	13:51:02	0	+18	8°
18	Tmp	20	2.840	10:09:30	10:10:38	0	+65	4°	78	Tmp	111	3.190	13:52:58	13:53:04	0	+3	8°
19	Tmp	22	6.160	10:18:32	10:18:33	0	+0	4°	Num 61 Pen 0 PCZ 36 Total PP 3196 Col. Final 8°								
20	Tmp	24	0.560	10:22:26	10:22:29	0	+0	4°									
21	Tmp	24	0.710	10:23:00	10:23:10	0	+7	3°									
22	Tmp	25	1.550	10:25:30	10:25:29	0	-0	3°									
23	Tmp	26	2.470	10:27:58	10:28:05	0	+4	3°									
24	Tmp	29	4.660	10:32:19	10:34:34	0	+132	7°									
25	Tmp	29	5.060	10:33:24	10:36:21	0	+174	8°									
26	Tmp	30	6.200	10:36:01	10:39:34	0	+210	8°									
27	Tmp	32	6.480	10:36:32	10:40:08	0	+213	8°									
28	Tmp	33	8.070	10:39:43	10:43:01	0	+195	8°									
29	Tmp	34	0.160	10:41:25	10:44:44	0	+196	8°									
30	Tmp	35	0.910	10:42:53	10:46:11	0	+195	8°									
31	Tmp	35	1.250	10:43:40	10:47:06	0	+203	8°									
32	Tmp	38	4.350	10:55:38	10:55:44	0	+3	8°									
33	Tmp	39	4.620	10:56:13	10:56:17	0	+1	8°									
34	Tmp	40	5.230	10:57:50	10:57:54	0	+1	8°									
35	Tmp	42	0.410	11:01:15	11:01:18	0	+0	8°									
36	Tmp	43	1.000	11:02:17	11:02:25	0	+5	8°									
37	Tmp	45	2.100	11:04:18	11:04:33	0	+12	8°									
38	Tmp	47	5.510	11:08:29	11:08:29	0	+0	8°									
39	Tmp	53	0.100	11:47:00	11:47:01	0	+0	8°									
40	Tmp	54	0.540	11:47:59	11:47:58	0	-0	8°									
41	Tmp	56	1.100	11:49:27	11:49:33	0	+3	8°									
42	Tmp	57	2.140	11:52:46	11:53:07	0	+18	8°									
43	Tmp	59	0.550	11:57:27	11:57:31	0	+1	8°									
44	Tmp	60	0.980	11:58:20	11:58:22	0	+0	8°									
45	Tmp	62	2.410	12:01:19	12:01:18	0	-0	8°									
46	Tmp	64	4.280	12:04:47	12:04:47	0	+0	8°									
47	Tmp	65	6.950	12:09:37	12:09:38	0	+0	8°									
48	Tmp	66	0.060	12:11:23	12:11:20	0	-0	8°									
49	Tmp	67	0.510	12:12:53	12:13:02	0	+6	8°									
50	Tmp	71	5.140	12:24:22	12:24:41	0	+16	8°									
51	Tmp	73	0.200	12:27:00	12:27:15	0	+12	8°									
52	Tmp	73	1.090	12:28:40	12:29:10	0	+27	8°									
53	Tmp	75	1.890	12:30:14	12:30:29	0	+12	8°									
54	Tmp	76	2.230	12:31:56	12:32:53	0	+54	8°									
55	Tmp	77	2.650	12:33:30	12:34:15	0	+42	8°									
56	Tmp	77	3.100	12:35:45	12:42:00	0	+372	7°									
57	Tmp	79	3.350	12:40:16	12:42:49	0	+150	7°									
58	Tmp	81	3.750	12:41:25	12:44:21	0	+173	8°									
59	Tmp	82	3.960	12:42:19	12:45:33	0	+191	8°									
60	Tmp	82	4.670	12:44:15	12:48:20	0	+242	8°									





N u m	66	Equipe	66 / Lessandro Fereguetti					
		Patrocinador	Fereguetti Advogados Associados _ Traclin					
		Cat / NL / Largada	JUNIOR / 10 / 09:23:30		Cidade	Linhares		

PC	Tp	Trc	KmPC	Ideal	Passagem	Pen	Pontos	Col	PC	Tp	Trc	KmPC	Ideal	Passagem	Pen	Pontos	Col
1	Tmp	2	0.150	09:29:46	09:29:48	0	+0	6°	61	Tmp	87	0.990	13:00:04	13:00:07	0	+0	10°
2	Tmp	3	1.190	09:31:29	09:31:36	0	+4	9°	62	Tmp	89	2.510	13:02:54	13:03:02	0	+5	10°
3	Tmp	3	1.590	09:32:07	09:32:17	0	+7	7°	63	Tmp	90	3.050	13:04:09	13:04:23	0	+11	10°
4	Tmp	3	2.130	09:32:58	09:33:13	0	+12	8°	64	Tmp	90	3.950	13:06:37	13:06:33	0	-3	10°
5	Tmp	5	0.310	09:39:23	09:39:22	0	-0	6°	65	Tmp	94	0.080	13:13:29	13:13:32	0	+0	10°
6	Tmp	5	0.660	09:40:05	09:40:12	0	+4	5°	66	Tmp	95	0.680	13:15:38	13:15:40	0	+0	10°
7	Tmp	5	1.210	09:41:11	09:41:27	0	+13	5°	67	Tmp	96	1.180	13:17:49	13:20:54	0	+182	10°
8	Tmp	7	2.600	09:43:53	09:44:09	0	+13	5°	68	Tmp	98	1.830	13:22:24	13:22:18	0	-9	10°
9	Tmp	10	4.000	09:49:17	09:49:19	0	+0	5°	69	Tmp	100	2.980	13:25:03	13:25:07	0	+1	10°
10	Tmp	12	0.920	09:53:04	09:53:08	0	+1	5°	70	Tmp	101	4.200	13:27:09	13:27:09	0	+0	10°
11	Tmp	13	2.490	09:55:33	09:55:35	0	+0	5°	71	Tmp	102	5.550	13:29:57	13:29:58	0	+0	10°
12	Tmp	14	4.100	09:58:25	09:58:26	0	+0	5°	72	Tmp	102	6.900	13:32:39	13:32:49	0	+7	10°
13	Tmp	16	5.850	10:02:04	10:02:04	0	+0	5°	73	Tmp	103	0.820	13:35:09	13:35:15	0	+3	10°
14	Tmp	17	6.530	10:03:30	10:03:33	0	+0	5°	74	Tmp	103	1.620	13:37:09	13:37:16	0	+4	10°
15	Tmp	17	6.790	10:04:01	10:04:07	0	+3	5°	75	Tmp	105	4.950	13:43:10	13:43:11	0	+0	10°
16	Tmp	17	7.300	10:05:03	10:05:04	0	+0	4°	76	Tmp	109	1.040	13:50:21	13:50:30	0	+6	10°
17	Tmp	20	2.660	10:10:35	10:11:23	0	+45	5°	77	Tmp	110	1.930	13:52:11	13:52:24	0	+10	10°
18	Tmp	20	2.840	10:11:00	10:11:47	0	+44	5°	78	Tmp	111	3.190	13:54:28	13:54:30	0	+0	10°
19	Tmp	22	6.160	10:20:02	10:20:05	0	+0	5°	Num 66 Pen 0 PCZ 24 Total PP 3898 Col. Final 10°								
20	Tmp	24	0.560	10:23:56	10:23:39	0	-42	7°									
21	Tmp	24	0.710	10:24:30	10:24:37	0	+4	7°									
22	Tmp	25	1.550	10:27:00	10:26:55	0	-6	7°									
23	Tmp	26	2.470	10:29:28	10:29:36	0	+5	6°									
24	Tmp	29	4.660	10:33:49	10:34:05	0	+13	5°									
25	Tmp	29	5.060	10:34:54	10:36:08	0	+71	5°									
26	Tmp	30	6.200	10:37:31	10:39:12	0	+98	6°									
27	Tmp	32	6.480	10:38:02	10:39:54	0	+109	6°									
28	Tmp	33	8.070	10:41:13	10:43:00	0	+104	6°									
29	Tmp	34	0.160	10:42:55	10:44:46	0	+108	6°									
30	Tmp	35	0.910	10:44:23	10:46:29	0	+123	6°									
31	Tmp	35	1.250	10:45:10	10:47:24	0	+131	6°									
32	Tmp	38	4.350	10:57:08	10:57:18	0	+7	6°									
33	Tmp	39	4.620	10:57:43	10:57:57	0	+11	6°									
34	Tmp	40	5.230	10:59:20	10:59:46	0	+23	6°									
35	Tmp	42	0.410	11:02:45	11:02:55	0	+7	6°									
36	Tmp	43	1.000	11:03:47	11:04:13	0	+23	6°									
37	Tmp	45	2.100	11:05:48	11:06:32	0	+41	6°									
38	Tmp	47	5.510	11:09:59	11:10:00	0	+0	6°									
39	Tmp	53	0.100	11:48:30	11:48:32	0	+0	6°									
40	Tmp	54	0.540	11:49:29	11:49:32	0	+0	6°									
41	Tmp	56	1.100	11:50:57	11:51:03	0	+3	6°									
42	Tmp	57	2.140	11:54:16	11:54:39	0	+20	6°									
43	Tmp	59	0.550	11:58:57	11:58:58	0	+0	6°									
44	Tmp	60	0.980	11:59:50	11:59:54	0	+1	6°									
45	Tmp	62	2.410	12:02:49	12:02:45	0	-3	6°									
46	Tmp	64	4.280	12:06:17	12:06:17	0	+0	6°									
47	Tmp	65	6.950	12:11:07	12:11:05	0	-0	6°									
48	Tmp	66	0.060	12:12:53	12:12:51	0	-0	6°									
49	Tmp	67	0.510	12:14:23	12:14:23	0	+0	6°									
50	Tmp	71	5.140	12:25:52	12:26:57	0	+62	6°									
51	Tmp	73	0.200	12:28:30	12:29:29	0	+56	7°									
52	Tmp	73	1.090	12:30:10	12:31:09	0	+56	7°									
53	Tmp	75	1.890	12:31:44	12:32:28	0	+41	7°									
54	Tmp	76	2.230	12:33:26	12:37:03	0	+214	7°									
55	Tmp	77	2.650	12:35:00	12:39:07	0	+244	7°									
56	Tmp	77	3.100	12:37:15	12:45:41	0	+503	8°									
57	Tmp	79	3.350	12:41:46	12:46:39	0	+290	9°									
58	Tmp	81	3.750	12:42:55	12:47:56	0	+298	9°									
59	Tmp	82	3.960	12:43:49	12:49:27	0	+335	9°									
60	Tmp	82	4.670	12:45:45	12:53:27	0	+459	10°									

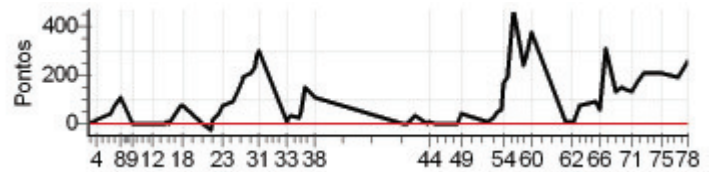





N u m	70	Equipe	70 / Amilck Costa						
		Patrocinador	Laiza Menelli _ Traclin						
		Cat / NL / Largada	JUNIOR / 14 / 09:25:30	Cidade	Linhares				

PC	Tp	Trc	KmPC	Ideal	Passagem	Pen	Pontos	Col
1	Tmp	2	0.150	09:31:46	09:31:44	0	-0	2°
2	Tmp	3	1.190	09:33:29	09:33:39	0	+7	13°
3	Tmp	3	1.590	09:34:07	09:34:23	0	+13	12°
4	Tmp	3	2.130	09:34:58	09:35:18	0	+17	12°
5	Tmp	5	0.310	09:41:23	09:42:10	0	+44	14°
6	Tmp	5	0.660	09:42:05	09:43:12	0	+64	14°
7	Tmp	5	1.210	09:43:11	09:44:34	0	+80	14°
8	Tmp	7	2.600	09:45:53	09:47:44	0	+108	14°
9	Tmp	10	4.000	09:51:17	09:51:13	0	-3	14°
10	Tmp	12	0.920	09:55:04	09:55:05	0	+0	13°
11	Tmp	13	2.490	09:57:33	09:57:31	0	-0	13°
12	Tmp	14	4.100	10:00:25	10:00:23	0	-0	13°
13	Tmp	16	5.850	10:04:04	10:04:04	0	+0	12°
14	Tmp	17	6.530	10:05:30	10:05:35	0	+2	12°
15	Tmp	17	6.790	10:06:01	10:06:10	0	+6	12°
16	Tmp	17	7.300	10:07:03	10:07:09	0	+3	12°
17	Tmp	20	2.660	10:12:35	10:13:54	0	+76	10°
18	Tmp	20	2.840	10:13:00	10:14:22	0	+79	10°
19	Tmp	22	6.160	10:22:02	10:22:05	0	+0	10°
20	Tmp	24	0.560	10:25:56	10:25:45	0	-24	10°
21	Tmp	24	0.710	10:26:30	10:26:54	0	+21	10°
22	Tmp	25	1.550	10:29:00	10:29:50	0	+47	10°
23	Tmp	26	2.470	10:31:28	10:32:46	0	+75	10°
24	Tmp	29	4.660	10:35:49	10:37:27	0	+95	10°
25	Tmp	29	5.060	10:36:54	10:39:05	0	+128	10°
26	Tmp	30	6.200	10:39:31	10:42:36	0	+182	10°
27	Tmp	32	6.480	10:40:02	10:43:23	0	+198	10°
28	Tmp	33	8.070	10:43:13	10:46:50	0	+214	10°
29	Tmp	34	0.160	10:44:55	10:48:50	0	+232	10°
30	Tmp	35	0.910	10:46:23	10:51:13	0	+287	11°
31	Tmp	35	1.250	10:47:10	10:52:20	0	+307	12°
32	Tmp	38	4.350	10:59:08	10:59:23	0	+12	12°
33	Tmp	39	4.620	10:59:43	11:00:04	0	+18	12°
34	Tmp	40	5.230	11:01:20	11:02:01	0	+38	12°
35	Tmp	42	0.410	11:04:45	11:05:18	0	+30	12°
36	Tmp	43	1.000	11:05:47	11:06:42	0	+52	12°
37	Tmp	45	2.100	11:07:48	11:10:21	0	+150	12°
38	Tmp	47	5.510	11:11:59	11:13:55	0	+113	12°
39	Tmp	53	0.100	11:50:30	11:50:29	0	-0	12°
40	Tmp	54	0.540	11:51:29	11:51:28	0	-0	12°
41	Tmp	56	1.100	11:52:57	11:53:01	0	+1	12°
42	Tmp	57	2.140	11:56:16	11:56:52	0	+33	12°
43	Tmp	59	0.550	12:00:57	12:00:59	0	+0	12°
44	Tmp	60	0.980	12:01:50	12:02:04	0	+11	12°
45	Tmp	62	2.410	12:04:49	12:04:55	0	+3	12°
46	Tmp	64	4.280	12:08:17	12:08:16	0	-0	12°
47	Tmp	65	6.950	12:13:07	12:13:12	0	+2	12°
48	Tmp	66	0.060	12:14:53	12:14:57	0	+1	12°
49	Tmp	67	0.510	12:16:23	12:17:05	0	+39	12°
50	Tmp	71	5.140	12:27:52	12:28:08	0	+13	12°
51	Tmp	73	0.200	12:30:30	12:30:57	0	+24	12°
52	Tmp	73	1.090	12:32:10	12:33:02	0	+49	12°
53	Tmp	75	1.890	12:33:44	12:34:48	0	+61	12°
54	Tmp	76	2.230	12:35:26	12:38:20	0	+171	12°
55	Tmp	77	2.650	12:37:00	12:40:13	0	+190	12°
56	Tmp	77	3.100	12:39:15	12:47:09	0	+471	12°
57	Tmp	79	3.350	12:43:46	12:47:56	0	+247	12°
58	Tmp	81	3.750	12:44:55	12:49:27	0	+269	12°
59	Tmp	82	3.960	12:45:49	12:50:53	0	+301	12°
60	Tmp	82	4.670	12:47:45	12:54:03	0	+375	11°

PC	Tp	Trc	KmPC	Ideal	Passagem	Pen	Pontos	Col	
61	Tmp	87	0.990	13:02:04	13:02:15	0	+8	11°	
62	Tmp	89	2.510	13:04:54	13:05:07	0	+10	11°	
63	Tmp	90	3.050	13:06:09	13:06:25	0	+13	11°	
64	Tmp	90	3.950	13:08:37	13:09:59	0	+79	11°	
65	Tmp	94	0.080	13:15:29	13:17:04	0	+92	11°	
66	Tmp	95	0.680	13:17:38	13:18:45	0	+64	11°	
67	Tmp	96	1.180	13:19:49	13:25:01	0	+309	11°	
68	Tmp	98	1.830	13:24:24	13:26:42	0	+135	11°	
69	Tmp	100	2.980	13:27:03	13:29:38	0	+152	11°	
70	Tmp	101	4.200	13:29:09	13:31:33	0	+141	11°	
71	Tmp	102	5.550	13:31:57	13:34:13	0	+133	11°	
72	Tmp	102	6.900	13:34:39	13:37:36	0	+174	12°	
73	Tmp	103	0.820	13:37:09	13:40:39	0	+207	12°	
74	Tmp	103	1.620	13:39:09	13:42:45	0	+213	12°	
75	Tmp	105	4.950	13:45:10	13:48:41	0	+208	12°	
76	Tmp	109	1.040	13:52:21	13:55:34	0	+190	12°	
77	Tmp	110	1.930	13:54:11	13:57:53	0	+219	12°	
78	Tmp	111	3.190	13:56:28	14:00:51	0	+260	12°	
Num	70	Pen	0	PCZ	10	Total PP	7593	Col. Final	12°



N u m	76	Equipe	76 / Fabio Bozzi Pagotto					
		Patrocinador	T C M A					
		Cat / NL / Largada	NOVATO / 4 / 09:29:30			Cidade	Venda do Imigrante	

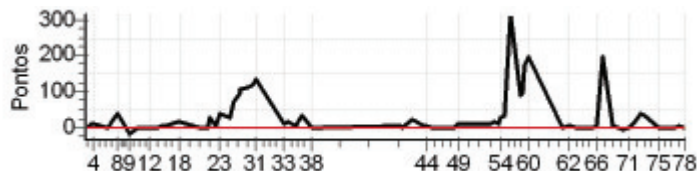
PC	Tp	Trc	KmPC	Ideal	Passagem	Pen	Pontos	Col	PC	Tp	Trc	KmPC	Ideal	Passagem	Pen	Pontos	Col	
1	Tmp	2	0.150	09:35:46	09:35:48	0	+0	8°	61	Tmp	87	0.990	13:06:34	13:08:56	0	+139	7°	
2	Tmp	3	1.190	09:37:33	09:37:35	0	+0	4°	62	Tmp	89	2.510	13:09:36	13:11:30	0	+111	7°	
3	Tmp	3	1.590	09:38:13	09:38:29	0	+13	9°	63	Tmp	90	3.050	13:10:58	13:12:50	0	+109	8°	
4	Tmp	3	2.130	09:39:07	09:39:10	0	+0	7°	64	Tmp	90	3.950	13:13:40	13:15:06	0	+83	8°	
5	Tmp	5	0.310	09:45:41	09:45:47	0	+3	7°	65	Tmp	94	0.080	13:20:52	13:21:05	0	+10	8°	
6	Tmp	5	0.660	09:46:26	09:46:35	0	+6	8°	66	Tmp	95	0.680	13:23:21	13:23:39	0	+15	8°	
7	Tmp	5	1.210	09:47:37	09:47:55	0	+15	8°	67	Tmp	96	1.180	13:25:55	13:29:28	0	+210	8°	
8	Tmp	7	2.600	09:50:30	09:50:51	0	+18	7°	68	Tmp	98	1.830	13:30:39	13:30:54	0	+12	8°	
9	Tmp	10	4.000	09:55:55	09:55:56	0	+0	7°	69	Tmp	100	2.980	13:33:23	13:33:26	0	+0	8°	
10	Tmp	12	0.920	09:59:42	09:59:46	0	+1	7°	70	Tmp	101	4.200	13:35:34	13:35:37	0	+0	8°	
11	Tmp	13	2.490	10:02:14	10:02:17	0	+0	7°	71	Tmp	102	5.550	13:38:33	13:38:38	0	+2	8°	
12	Tmp	14	4.100	10:05:17	10:05:24	0	+4	7°	72	Tmp	102	6.900	13:41:26	13:41:37	0	+8	8°	
13	Tmp	16	5.850	10:09:12	10:09:30	0	+15	7°	73	Tmp	103	0.820	13:44:09	13:44:12	0	+0	8°	
14	Tmp	17	6.530	10:10:45	10:10:56	0	+8	7°	74	Tmp	103	1.620	13:46:19	13:46:25	0	+3	8°	
15	Tmp	17	6.790	10:11:19	10:11:35	0	+13	8°	75	Tmp	105	4.950	13:52:45	13:52:46	0	+0	8°	
16	Tmp	17	7.300	10:12:24	10:12:34	0	+7	8°	76	Tmp	109	1.040	14:00:14	14:00:38	0	+21	8°	
17	Tmp	20	2.660	10:18:22	10:18:53	0	+28	7°	77	Tmp	110	1.930	14:02:12	14:02:33	0	+18	8°	
18	Tmp	20	2.840	10:18:49	10:19:18	0	+26	7°	78	Tmp	111	3.190	14:04:39	14:04:45	0	+3	8°	
19	Tmp	22	6.160	10:27:51	10:27:54	0	+0	7°	Num	76	Pen	0	PCZ	18	Total PP	4650	Col. Final	8°
20	Tmp	24	0.560	10:31:53	10:31:55	0	+0	7°										
21	Tmp	24	0.710	10:32:32	10:32:55	0	+20	6°										
22	Tmp	25	1.550	10:35:19	10:35:22	0	+0	6°										
23	Tmp	26	2.470	10:38:02	10:38:09	0	+4	6°										
24	Tmp	29	4.660	10:42:34	10:42:52	0	+15	6°										
25	Tmp	29	5.060	10:43:46	10:44:30	0	+41	5°										
26	Tmp	30	6.200	10:46:36	10:47:32	0	+53	5°										
27	Tmp	32	6.480	10:47:09	10:48:13	0	+61	6°										
28	Tmp	33	8.070	10:50:34	10:51:36	0	+59	6°										
29	Tmp	34	0.160	10:52:23	10:53:26	0	+60	6°										
30	Tmp	35	0.910	10:53:58	10:55:12	0	+71	5°										
31	Tmp	35	1.250	10:54:49	10:56:06	0	+74	5°										
32	Tmp	38	4.350	11:04:59	11:05:09	0	+7	5°										
33	Tmp	39	4.620	11:05:36	11:05:45	0	+6	5°										
34	Tmp	40	5.230	11:07:24	11:07:31	0	+4	5°										
35	Tmp	42	0.410	11:10:56	11:10:59	0	+0	5°										
36	Tmp	43	1.000	11:12:02	11:12:14	0	+9	5°										
37	Tmp	45	2.100	11:14:10	11:14:36	0	+23	5°										
38	Tmp	47	5.510	11:18:30	11:18:32	0	+0	5°										
39	Tmp	53	0.100	11:55:07	11:55:10	0	+0	5°										
40	Tmp	54	0.540	11:56:05	11:56:10	0	+2	5°										
41	Tmp	56	1.100	11:57:39	11:57:49	0	+7	5°										
42	Tmp	57	2.140	12:01:22	12:01:43	0	+18	5°										
43	Tmp	59	0.550	12:06:10	12:06:18	0	+5	5°										
44	Tmp	60	0.980	12:07:06	12:07:22	0	+13	5°										
45	Tmp	62	2.410	12:10:15	12:10:14	0	-0	5°										
46	Tmp	64	4.280	12:13:44	12:13:49	0	+2	5°										
47	Tmp	65	6.950	12:18:42	12:18:45	0	+0	5°										
48	Tmp	66	0.060	12:20:35	12:20:40	0	+2	5°										
49	Tmp	67	0.510	12:22:17	12:22:57	0	+37	5°										
50	Tmp	71	5.140	12:33:21	12:33:31	0	+7	5°										
51	Tmp	73	0.200	12:36:08	12:36:18	0	+7	5°										
52	Tmp	73	1.090	12:37:55	12:38:03	0	+5	5°										
53	Tmp	75	1.890	12:39:36	12:39:34	0	-0	5°										
54	Tmp	76	2.230	12:41:38	12:42:03	0	+22	5°										
55	Tmp	77	2.650	12:43:26	12:45:16	0	+107	5°										
56	Tmp	77	3.100	12:46:08	12:58:13	0	+722	7°										
57	Tmp	79	3.350	12:49:43	12:59:01	0	+555	7°										
58	Tmp	81	3.750	12:51:00	13:00:19	0	+556	7°										
59	Tmp	82	3.960	12:52:03	13:01:42	0	+576	7°										
60	Tmp	82	4.670	12:54:11	13:04:13	0	+599	7°										

Enduro Montanhas Cap.- Domingo - CAPIXABA 2011



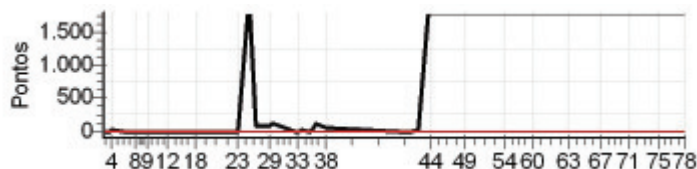
N u m	79	Equipe	79 / Pedro Henrique Caetano					
		Patrocinador	Ademar do Bloco					
		Cat / NL / Largada	JUNIOR / 4 / 09:20:30			Cidade	Aracruz	

PC	Tp	Trc	KmPC	Ideal	Passagem	Pen	Pontos	Col	PC	Tp	Trc	KmPC	Ideal	Passagem	Pen	Pontos	Col
1	Tmp	2	0.150	09:26:46	09:26:43	0	-0	11°	61	Tmp	87	0.990	12:57:04	12:57:06	0	+0	4°
2	Tmp	3	1.190	09:28:29	09:28:38	0	+6	12°	62	Tmp	89	2.510	12:59:54	13:00:01	0	+4	4°
3	Tmp	3	1.590	09:29:07	09:29:21	0	+11	10°	63	Tmp	90	3.050	13:01:09	13:01:19	0	+7	4°
4	Tmp	3	2.130	09:29:58	09:30:11	0	+10	9°	64	Tmp	90	3.950	13:03:37	13:03:36	0	-0	4°
5	Tmp	5	0.310	09:36:23	09:36:24	0	+0	8°	65	Tmp	94	0.080	13:10:29	13:10:29	0	+0	4°
6	Tmp	5	0.660	09:37:05	09:37:13	0	+5	7°	66	Tmp	95	0.680	13:12:38	13:12:43	0	+2	4°
7	Tmp	5	1.210	09:38:11	09:38:32	0	+18	6°	67	Tmp	96	1.180	13:14:49	13:18:11	0	+199	4°
8	Tmp	7	2.600	09:40:53	09:41:35	0	+39	8°	68	Tmp	98	1.830	13:19:24	13:19:34	0	+7	4°
9	Tmp	10	4.000	09:46:17	09:46:08	0	-18	8°	69	Tmp	100	2.980	13:22:03	13:22:07	0	+1	4°
10	Tmp	12	0.920	09:50:04	09:50:05	0	+0	8°	70	Tmp	101	4.200	13:24:09	13:24:04	0	-6	4°
11	Tmp	13	2.490	09:52:33	09:52:35	0	+0	8°	71	Tmp	102	5.550	13:26:57	13:26:59	0	+0	4°
12	Tmp	14	4.100	09:55:25	09:55:26	0	+0	8°	72	Tmp	102	6.900	13:29:39	13:29:56	0	+14	4°
13	Tmp	16	5.850	09:59:04	09:59:07	0	+0	8°	73	Tmp	103	0.820	13:32:09	13:32:51	0	+39	4°
14	Tmp	17	6.530	10:00:30	10:00:36	0	+3	8°	74	Tmp	103	1.620	13:34:09	13:34:46	0	+34	4°
15	Tmp	17	6.790	10:01:01	10:01:07	0	+3	8°	75	Tmp	105	4.950	13:40:10	13:40:11	0	+0	4°
16	Tmp	17	7.300	10:02:03	10:02:13	0	+7	8°	76	Tmp	109	1.040	13:47:21	13:47:25	0	+1	4°
17	Tmp	20	2.660	10:07:35	10:07:54	0	+16	7°	77	Tmp	110	1.930	13:49:11	13:49:20	0	+6	4°
18	Tmp	20	2.840	10:08:00	10:08:20	0	+17	6°	78	Tmp	111	3.190	13:51:28	13:51:26	0	-0	4°
19	Tmp	22	6.160	10:17:02	10:17:04	0	+0	6°	Num 79 Pen 0 PCZ 20 Total PP 2449 Col. Final 4°								
20	Tmp	24	0.560	10:20:56	10:20:53	0	-0	5°									
21	Tmp	24	0.710	10:21:30	10:22:01	0	+28	6°									
22	Tmp	25	1.550	10:24:00	10:24:07	0	+4	6°									
23	Tmp	26	2.470	10:26:28	10:27:12	0	+41	7°									
24	Tmp	29	4.660	10:30:49	10:31:21	0	+29	6°									
25	Tmp	29	5.060	10:31:54	10:33:11	0	+74	7°									
26	Tmp	30	6.200	10:34:31	10:36:12	0	+98	7°									
27	Tmp	32	6.480	10:35:02	10:36:52	0	+107	7°									
28	Tmp	33	8.070	10:38:13	10:40:09	0	+113	7°									
29	Tmp	34	0.160	10:39:55	10:41:54	0	+116	7°									
30	Tmp	35	0.910	10:41:23	10:43:29	0	+123	7°									
31	Tmp	35	1.250	10:42:10	10:44:27	0	+134	7°									
32	Tmp	38	4.350	10:54:08	10:54:19	0	+8	7°									
33	Tmp	39	4.620	10:54:43	10:54:58	0	+12	7°									
34	Tmp	40	5.230	10:56:20	10:56:39	0	+16	7°									
35	Tmp	42	0.410	10:59:45	10:59:51	0	+3	7°									
36	Tmp	43	1.000	11:00:47	11:01:04	0	+14	7°									
37	Tmp	45	2.100	11:02:48	11:03:22	0	+31	7°									
38	Tmp	47	5.510	11:06:59	11:07:02	0	+0	7°									
39	Tmp	53	0.100	11:45:30	11:45:35	0	+2	7°									
40	Tmp	54	0.540	11:46:29	11:46:32	0	+0	7°									
41	Tmp	56	1.100	11:47:57	11:48:05	0	+5	7°									
42	Tmp	57	2.140	11:51:16	11:51:41	0	+22	7°									
43	Tmp	59	0.550	11:55:57	11:56:02	0	+2	7°									
44	Tmp	60	0.980	11:56:50	11:56:59	0	+6	7°									
45	Tmp	62	2.410	11:59:49	11:59:51	0	+0	7°									
46	Tmp	64	4.280	12:03:17	12:03:20	0	+0	7°									
47	Tmp	65	6.950	12:08:07	12:08:08	0	+0	7°									
48	Tmp	66	0.060	12:09:53	12:09:56	0	+0	7°									
49	Tmp	67	0.510	12:11:23	12:11:36	0	+10	7°									
50	Tmp	71	5.140	12:22:52	12:23:06	0	+11	7°									
51	Tmp	73	0.200	12:25:30	12:25:42	0	+9	6°									
52	Tmp	73	1.090	12:27:10	12:27:28	0	+15	6°									
53	Tmp	75	1.890	12:28:44	12:28:59	0	+12	6°									
54	Tmp	76	2.230	12:30:26	12:30:56	0	+27	6°									
55	Tmp	77	2.650	12:32:00	12:32:37	0	+34	6°									
56	Tmp	77	3.100	12:34:15	12:39:34	0	+316	6°									
57	Tmp	79	3.350	12:38:46	12:40:16	0	+87	6°									
58	Tmp	81	3.750	12:39:55	12:41:31	0	+93	5°									
59	Tmp	82	3.960	12:40:49	12:43:47	0	+175	4°									
60	Tmp	82	4.670	12:42:45	12:46:07	0	+199	4°									



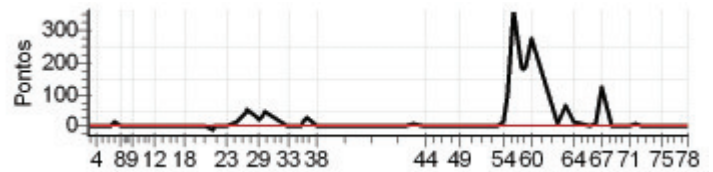
N u m	104	Equipe	104 / Luiz Felipe Fernandes Zavarize					
		Patrocinador	Gramatec _ Auto Posto Jaguare _ Tcma					
		Cat / NL / Largada	ESTREANTE / 3 / 09:39:30	Cidade	Venda do Imigrante			

PC	Tp	Trc	KmPC	Ideal	Passagem	Pen	Pontos	Col	PC	Tp	Trc	KmPC	Ideal	Passagem	Pen	Pontos	Col
1	Tmp	2	0.150	09:45:46	09:45:41	0	-6	11°	61	Tmp	87	0.990	13:16:34		0	+1800	10°
2	Tmp	3	1.190	09:47:33	09:47:42	0	+6	10°	62	Tmp	89	2.510	13:19:36		0	+1800	10°
3	Tmp	3	1.590	09:48:13	09:48:23	0	+7	6°	63	Tmp	90	3.050	13:20:58		0	+1800	10°
4	Tmp	3	2.130	09:49:07	09:49:35	0	+25	7°	64	Tmp	90	3.950	13:23:40		0	+1800	10°
5	Tmp	5	0.310	09:55:41	09:55:45	0	+1	5°	65	Tmp	94	0.080	13:30:52		0	+1800	10°
6	Tmp	5	0.660	09:56:26	09:56:33	0	+4	3°	66	Tmp	95	0.680	13:33:21		0	+1800	10°
7	Tmp	5	1.210	09:57:37	09:57:48	0	+8	3°	67	Tmp	96	1.180	13:35:55		0	+1800	10°
8	Tmp	7	2.600	10:00:30	10:00:37	0	+4	3°	68	Tmp	98	1.830	13:40:39		0	+1800	10°
9	Tmp	10	4.000	10:05:55	10:05:54	0	-0	3°	69	Tmp	100	2.980	13:43:23		0	+1800	10°
10	Tmp	12	0.920	10:09:42	10:09:45	0	+0	3°	70	Tmp	101	4.200	13:45:34		0	+1800	10°
11	Tmp	13	2.490	10:12:14	10:12:16	0	+0	3°	71	Tmp	102	5.550	13:48:33		0	+1800	10°
12	Tmp	14	4.100	10:15:17	10:15:22	0	+2	3°	72	Tmp	102	6.900	13:51:26		0	+1800	10°
13	Tmp	16	5.850	10:19:12	10:19:18	0	+3	3°	73	Tmp	103	0.820	13:54:09		0	+1800	10°
14	Tmp	17	6.530	10:20:45	10:20:51	0	+3	3°	74	Tmp	103	1.620	13:56:19		0	+1800	10°
15	Tmp	17	6.790	10:21:19	10:21:22	0	+0	3°	75	Tmp	105	4.950	14:02:45		0	+1800	10°
16	Tmp	17	7.300	10:22:24	10:22:27	0	+0	3°	76	Tmp	109	1.040	14:10:14		0	+1800	10°
17	Tmp	20	2.660	10:28:22	10:28:26	0	+1	3°	77	Tmp	110	1.930	14:12:12		0	+1800	10°
18	Tmp	20	2.840	10:28:49	10:28:52	0	+0	1°	78	Tmp	111	3.190	14:14:39		0	+1800	10°
19	Tmp	22	6.160	10:37:51	10:37:55	0	+1	1°	Num 104 Pen 0 PCZ 12 Total PP 69309 Col. Final 10°								
20	Tmp	24	0.560	10:41:53	10:41:54	0	+0	1°									
21	Tmp	24	0.710	10:42:32	10:42:43	0	+8	1°									
22	Tmp	25	1.550	10:45:19	10:45:17	0	-0	1°									
23	Tmp	26	2.470	10:48:02	10:48:03	0	+0	1°									
24	Tmp	29	4.660	10:52:34		0	+1800	4°									
25	Tmp	29	5.060	10:53:46		0	+1800	5°									
26	Tmp	30	6.200	10:56:36	10:57:53	0	+74	5°									
27	Tmp	32	6.480	10:57:09	10:58:35	0	+83	5°									
28	Tmp	33	8.070	11:00:34	11:02:17	0	+100	6°									
29	Tmp	34	0.160	11:02:23	11:04:05	0	+99	5°									
30	Tmp	35	0.910	11:03:58	11:05:59	0	+118	5°									
31	Tmp	35	1.250	11:04:49	11:06:55	0	+123	5°									
32	Tmp	38	4.350	11:14:59	11:15:05	0	+3	5°									
33	Tmp	39	4.620	11:15:36	11:15:42	0	+3	5°									
34	Tmp	40	5.230	11:17:24	11:17:41	0	+14	5°									
35	Tmp	42	0.410	11:20:56	11:20:57	0	+0	5°									
36	Tmp	43	1.000	11:22:02	11:22:16	0	+11	4°									
37	Tmp	45	2.100	11:24:10	11:26:03	0	+110	4°									
38	Tmp	47	5.510	11:28:30	11:29:26	0	+53	4°									
39	Tmp	53	0.100	12:05:07	12:05:05	0	-0	4°									
40	Tmp	54	0.540	12:06:05	12:06:07	0	+0	4°									
41	Tmp	56	1.100	12:07:39	12:07:47	0	+5	4°									
42	Tmp	57	2.140	12:11:22	12:11:59	0	+34	4°									
43	Tmp	59	0.550	12:16:10		0	+1800	7°									
44	Tmp	60	0.980	12:17:06		0	+1800	7°									
45	Tmp	62	2.410	12:20:15		0	+1800	7°									
46	Tmp	64	4.280	12:23:44		0	+1800	8°									
47	Tmp	65	6.950	12:28:42		0	+1800	8°									
48	Tmp	66	0.060	12:30:35		0	+1800	9°									
49	Tmp	67	0.510	12:32:17		0	+1800	9°									
50	Tmp	71	5.140	12:43:21		0	+1800	10°									
51	Tmp	73	0.200	12:46:08		0	+1800	10°									
52	Tmp	73	1.090	12:47:55		0	+1800	10°									
53	Tmp	75	1.890	12:49:36		0	+1800	10°									
54	Tmp	76	2.230	12:51:38		0	+1800	10°									
55	Tmp	77	2.650	12:53:26		0	+1800	10°									
56	Tmp	77	3.100	12:56:08		0	+1800	10°									
57	Tmp	79	3.350	12:59:43		0	+1800	10°									
58	Tmp	81	3.750	13:01:00		0	+1800	10°									
59	Tmp	82	3.960	13:02:03		0	+1800	10°									
60	Tmp	82	4.670	13:04:11		0	+1800	10°									



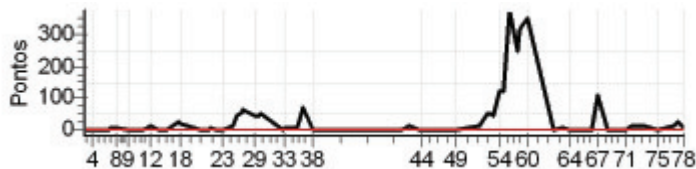
N u m	106	Equipe	106 / Washigton Couto Netto					
		Patrocinador						
		Cat / NL / Largada	NOVATO / 1 / 09:28:00	Cidade	S. Gabriel da Palha			

PC	Tp	Trc	KmPC	Ideal	Passagem	Pen	Pontos	Col	PC	Tp	Trc	KmPC	Ideal	Passagem	Pen	Pontos	Col	
1	Tmp	2	0.150	09:34:16	09:34:15	0	-0	10°	61	Tmp	87	0.990	13:05:04	13:05:16	0	+9	2°	
2	Tmp	3	1.190	09:36:03	09:36:05	0	+0	6°	62	Tmp	89	2.510	13:08:06	13:09:12	0	+63	2°	
3	Tmp	3	1.590	09:36:43	09:36:46	0	+0	3°	63	Tmp	90	3.050	13:09:28	13:10:23	0	+52	3°	
4	Tmp	3	2.130	09:37:37	09:37:38	0	+0	3°	64	Tmp	90	3.950	13:12:10	13:12:26	0	+13	3°	
5	Tmp	5	0.310	09:44:11	09:44:14	0	+0	2°	65	Tmp	94	0.080	13:19:22	13:19:27	0	+2	3°	
6	Tmp	5	0.660	09:44:56	09:45:07	0	+8	3°	66	Tmp	95	0.680	13:21:51	13:22:01	0	+7	3°	
7	Tmp	5	1.210	09:46:07	09:46:22	0	+12	3°	67	Tmp	96	1.180	13:24:25	13:26:30	0	+122	3°	
8	Tmp	7	2.600	09:49:00	09:49:05	0	+2	3°	68	Tmp	98	1.830	13:29:09	13:29:09	0	+0	2°	
9	Tmp	10	4.000	09:54:25	09:54:26	0	+0	3°	69	Tmp	100	2.980	13:31:53	13:31:53	0	+0	2°	
10	Tmp	12	0.920	09:58:12	09:58:13	0	+0	2°	70	Tmp	101	4.200	13:34:04	13:34:10	0	+3	2°	
11	Tmp	13	2.490	10:00:44	10:00:46	0	+0	2°	71	Tmp	102	5.550	13:37:03	13:37:04	0	+0	2°	
12	Tmp	14	4.100	10:03:47	10:03:51	0	+1	2°	72	Tmp	102	6.900	13:39:56	13:40:04	0	+5	2°	
13	Tmp	16	5.850	10:07:42	10:07:47	0	+2	2°	73	Tmp	103	0.820	13:42:39	13:42:40	0	+0	2°	
14	Tmp	17	6.530	10:09:15	10:09:17	0	+0	2°	74	Tmp	103	1.620	13:44:49	13:44:51	0	+0	2°	
15	Tmp	17	6.790	10:09:49	10:09:54	0	+2	2°	75	Tmp	105	4.950	13:51:15	13:51:15	0	+0	2°	
16	Tmp	17	7.300	10:10:54	10:10:57	0	+0	2°	76	Tmp	109	1.040	13:58:44	13:58:47	0	+0	2°	
17	Tmp	20	2.660	10:16:52	10:16:56	0	+1	2°	77	Tmp	110	1.930	14:00:42	14:00:46	0	+1	2°	
18	Tmp	20	2.840	10:17:19	10:17:22	0	+0	2°	78	Tmp	111	3.190	14:03:09	14:03:08	0	-0	2°	
19	Tmp	22	6.160	10:26:21	10:26:25	0	+1	2°	Num	106	Pen	0	PCZ	29	Total PP	1958	Col. Final	2°
20	Tmp	24	0.560	10:30:23	10:30:16	0	-12	2°										
21	Tmp	24	0.710	10:31:02	10:31:08	0	+3	2°										
22	Tmp	25	1.550	10:33:49	10:33:48	0	-0	2°										
23	Tmp	26	2.470	10:36:32	10:36:36	0	+1	2°										
24	Tmp	29	4.660	10:41:04	10:41:18	0	+11	2°										
25	Tmp	29	5.060	10:42:16	10:42:48	0	+29	2°										
26	Tmp	30	6.200	10:45:06	10:45:55	0	+46	2°										
27	Tmp	32	6.480	10:45:39	10:46:33	0	+51	2°										
28	Tmp	33	8.070	10:49:04	10:49:38	0	+31	3°										
29	Tmp	34	0.160	10:50:53	10:51:14	0	+18	3°										
30	Tmp	35	0.910	10:52:28	10:53:05	0	+34	3°										
31	Tmp	35	1.250	10:53:19	10:54:05	0	+43	3°										
32	Tmp	38	4.350	11:03:29	11:03:35	0	+3	3°										
33	Tmp	39	4.620	11:04:06	11:04:10	0	+1	3°										
34	Tmp	40	5.230	11:05:54	11:06:00	0	+3	3°										
35	Tmp	42	0.410	11:09:26	11:09:30	0	+1	3°										
36	Tmp	43	1.000	11:10:32	11:10:46	0	+11	3°										
37	Tmp	45	2.100	11:12:40	11:13:10	0	+27	3°										
38	Tmp	47	5.510	11:17:00	11:17:01	0	+0	3°										
39	Tmp	53	0.100	11:53:37	11:53:41	0	+1	3°										
40	Tmp	54	0.540	11:54:35	11:54:33	0	-0	3°										
41	Tmp	56	1.100	11:56:09	11:56:13	0	+1	3°										
42	Tmp	57	2.140	11:59:52	12:00:05	0	+10	3°										
43	Tmp	59	0.550	12:04:40	12:04:43	0	+0	3°										
44	Tmp	60	0.980	12:05:36	12:05:42	0	+3	3°										
45	Tmp	62	2.410	12:08:45	12:08:44	0	-0	3°										
46	Tmp	64	4.280	12:12:14	12:12:15	0	+0	3°										
47	Tmp	65	6.950	12:17:12	12:17:13	0	+0	3°										
48	Tmp	66	0.060	12:19:05	12:19:02	0	-0	3°										
49	Tmp	67	0.510	12:20:47	12:20:46	0	-0	3°										
50	Tmp	71	5.140	12:31:51	12:31:56	0	+2	3°										
51	Tmp	73	0.200	12:34:38	12:34:44	0	+3	3°										
52	Tmp	73	1.090	12:36:25	12:36:30	0	+2	3°										
53	Tmp	75	1.890	12:38:06	12:38:05	0	-0	3°										
54	Tmp	76	2.230	12:40:08	12:40:22	0	+11	3°										
55	Tmp	77	2.650	12:41:56	12:43:37	0	+98	3°										
56	Tmp	77	3.100	12:44:38	12:50:48	0	+367	3°										
57	Tmp	79	3.350	12:48:13	12:51:26	0	+190	2°										
58	Tmp	81	3.750	12:49:30	12:52:31	0	+178	2°										
59	Tmp	82	3.960	12:50:33	12:53:42	0	+186	2°										
60	Tmp	82	4.670	12:52:41	12:57:19	0	+275	2°										



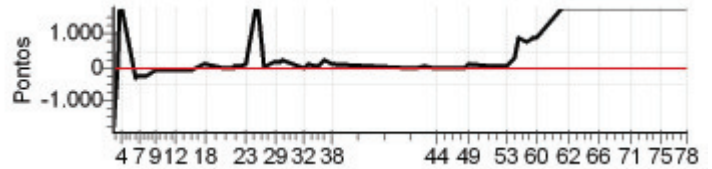
N u m	113	Equipe	113 / Rodriguesunderhus Lube						
		Patrocinador							
		Cat / NL / Largada	ESTREANTE / 1 / 09:38:30	Cidade	Viana				

PC	Tp	Trc	KmPC	Ideal	Passagem	Pen	Pontos	Col	PC	Tp	Trc	KmPC	Ideal	Passagem	Pen	Pontos	Col	
1	Tmp	2	0.150	09:44:46	09:44:49	0	+0	10°	61	Tmp	87	0.990	13:15:34	13:15:37	0	+0	1°	
2	Tmp	3	1.190	09:46:33	09:46:37	0	+1	6°	62	Tmp	89	2.510	13:18:36	13:18:43	0	+4	1°	
3	Tmp	3	1.590	09:47:13	09:47:19	0	+3	3°	63	Tmp	90	3.050	13:19:58	13:20:07	0	+6	1°	
4	Tmp	3	2.130	09:48:07	09:48:11	0	+1	1°	64	Tmp	90	3.950	13:22:40	13:22:41	0	+0	1°	
5	Tmp	5	0.310	09:54:41	09:54:43	0	+0	1°	65	Tmp	94	0.080	13:29:52	13:29:56	0	+1	1°	
6	Tmp	5	0.660	09:55:26	09:55:31	0	+2	1°	66	Tmp	95	0.680	13:32:21	13:32:27	0	+3	1°	
7	Tmp	5	1.210	09:56:37	09:56:44	0	+4	1°	67	Tmp	96	1.180	13:34:55	13:36:48	0	+110	1°	
8	Tmp	7	2.600	09:59:30	09:59:41	0	+8	1°	68	Tmp	98	1.830	13:39:39	13:39:40	0	+0	1°	
9	Tmp	10	4.000	10:04:55	10:04:56	0	+0	1°	69	Tmp	100	2.980	13:42:23	13:42:26	0	+0	1°	
10	Tmp	12	0.920	10:08:42	10:08:44	0	+0	1°	70	Tmp	101	4.200	13:44:34	13:44:39	0	+2	1°	
11	Tmp	13	2.490	10:11:14	10:11:15	0	+0	1°	71	Tmp	102	5.550	13:47:33	13:47:36	0	+0	1°	
12	Tmp	14	4.100	10:14:17	10:14:31	0	+11	2°	72	Tmp	102	6.900	13:50:26	13:50:44	0	+15	1°	
13	Tmp	16	5.850	10:18:12	10:18:17	0	+2	1°	73	Tmp	103	0.820	13:53:09	13:53:27	0	+15	1°	
14	Tmp	17	6.530	10:19:45	10:19:49	0	+1	1°	74	Tmp	103	1.620	13:55:19	13:55:32	0	+10	1°	
15	Tmp	17	6.790	10:20:19	10:20:24	0	+2	1°	75	Tmp	105	4.950	14:01:45	14:01:45	0	+0	1°	
16	Tmp	17	7.300	10:21:24	10:21:28	0	+1	2°	76	Tmp	109	1.040	14:09:14	14:09:30	0	+13	1°	
17	Tmp	20	2.660	10:27:22	10:27:50	0	+25	1°	77	Tmp	110	1.930	14:11:12	14:11:39	0	+24	1°	
18	Tmp	20	2.840	10:27:49	10:28:13	0	+21	2°	78	Tmp	111	3.190	14:13:39	14:13:48	0	+6	1°	
19	Tmp	22	6.160	10:36:51	10:36:53	0	+0	2°	Num	113	Pen	0	PCZ	19	Total PP	2815	Col. Final	1°
20	Tmp	24	0.560	10:40:53	10:40:55	0	+0	2°										
21	Tmp	24	0.710	10:41:32	10:41:40	0	+5	2°										
22	Tmp	25	1.550	10:44:19	10:44:18	0	-0	2°										
23	Tmp	26	2.470	10:47:02	10:47:07	0	+2	2°										
24	Tmp	29	4.660	10:51:34	10:51:51	0	+14	1°										
25	Tmp	29	5.060	10:52:46	10:53:32	0	+43	1°										
26	Tmp	30	6.200	10:55:36	10:56:36	0	+57	1°										
27	Tmp	32	6.480	10:56:09	10:57:15	0	+63	1°										
28	Tmp	33	8.070	10:59:34	11:00:26	0	+49	1°										
29	Tmp	34	0.160	11:01:23	11:02:08	0	+42	1°										
30	Tmp	35	0.910	11:02:58	11:03:48	0	+47	1°										
31	Tmp	35	1.250	11:03:49	11:04:41	0	+49	1°										
32	Tmp	38	4.350	11:13:59	11:14:05	0	+3	1°										
33	Tmp	39	4.620	11:14:36	11:14:44	0	+5	1°										
34	Tmp	40	5.230	11:16:24	11:16:32	0	+5	1°										
35	Tmp	42	0.410	11:19:56	11:20:03	0	+4	1°										
36	Tmp	43	1.000	11:21:02	11:21:29	0	+24	1°										
37	Tmp	45	2.100	11:23:10	11:24:23	0	+70	1°										
38	Tmp	47	5.510	11:27:30	11:27:32	0	+0	1°										
39	Tmp	53	0.100	12:04:07	12:04:09	0	+0	1°										
40	Tmp	54	0.540	12:05:05	12:05:10	0	+2	1°										
41	Tmp	56	1.100	12:06:39	12:06:45	0	+3	1°										
42	Tmp	57	2.140	12:10:22	12:10:37	0	+12	1°										
43	Tmp	59	0.550	12:15:10	12:15:13	0	+0	1°										
44	Tmp	60	0.980	12:16:06	12:16:11	0	+2	1°										
45	Tmp	62	2.410	12:19:15	12:19:15	0	+0	1°										
46	Tmp	64	4.280	12:22:44	12:22:50	0	+3	1°										
47	Tmp	65	6.950	12:27:42	12:27:48	0	+3	1°										
48	Tmp	66	0.060	12:29:35	12:29:36	0	+0	1°										
49	Tmp	67	0.510	12:31:17	12:31:21	0	+1	1°										
50	Tmp	71	5.140	12:42:21	12:42:35	0	+11	1°										
51	Tmp	73	0.200	12:45:08	12:46:00	0	+49	1°										
52	Tmp	73	1.090	12:46:55	12:47:49	0	+51	1°										
53	Tmp	75	1.890	12:48:36	12:49:24	0	+45	1°										
54	Tmp	76	2.230	12:50:38	12:52:45	0	+124	1°										
55	Tmp	77	2.650	12:52:26	12:54:30	0	+121	1°										
56	Tmp	77	3.100	12:55:08	13:01:27	0	+376	1°										
57	Tmp	79	3.350	12:58:43	13:02:56	0	+250	1°										
58	Tmp	81	3.750	13:00:00	13:05:16	0	+313	1°										
59	Tmp	82	3.960	13:01:03	13:06:34	0	+328	1°										
60	Tmp	82	4.670	13:03:11	13:09:02	0	+348	1°										



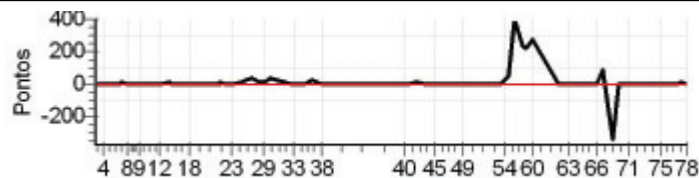
N u m	114	Equipe	114 / Daniel Ferreira Matos					
		Patrocinador	Eu					
		Cat / NL / Largada	NOVATO / 11 / 09:33:00			Cidade	Linhares	

PC	Tp	Trc	KmPC	Ideal	Passagem	Pen	Pontos	Col	PC	Tp	Trc	KmPC	Ideal	Passagem	Pen	Pontos	Col
1	Tmp	2	0.150	09:39:16	08:30:33	0	-1800	17 °	61	Tmp	87	0.990	13:10:04		0	+1800	15 °
2	Tmp	3	1.190	09:41:03	09:40:44	0	-48	17 °	62	Tmp	89	2.510	13:13:06		0	+1800	15 °
3	Tmp	3	1.590	09:41:43		0	+1800	17 °	63	Tmp	90	3.050	13:14:28		0	+1800	16 °
4	Tmp	3	2.130	09:42:37		0	+1800	17 °	64	Tmp	90	3.950	13:17:10		0	+1800	16 °
5	Tmp	5	0.310	09:49:11	09:47:22	0	-318	17 °	65	Tmp	94	0.080	13:24:22		0	+1800	16 °
6	Tmp	5	0.660	09:49:56	09:48:15	0	-294	17 °	66	Tmp	95	0.680	13:26:51		0	+1800	16 °
7	Tmp	5	1.210	09:51:07	09:49:36	0	-264	17 °	67	Tmp	96	1.180	13:29:25		0	+1800	16 °
8	Tmp	7	2.600	09:54:00	09:52:34	0	-249	17 °	68	Tmp	98	1.830	13:34:09		0	+1800	16 °
9	Tmp	10	4.000	09:59:25	09:58:54	0	-84	16 °	69	Tmp	100	2.980	13:36:53		0	+1800	16 °
10	Tmp	12	0.920	10:03:12	10:02:45	0	-72	16 °	70	Tmp	101	4.200	13:39:04		0	+1800	16 °
11	Tmp	13	2.490	10:05:44	10:05:19	0	-66	16 °	71	Tmp	102	5.550	13:42:03		0	+1800	16 °
12	Tmp	14	4.100	10:08:47	10:08:21	0	-69	16 °	72	Tmp	102	6.900	13:44:56		0	+1800	16 °
13	Tmp	16	5.850	10:12:42	10:12:16	0	-69	16 °	73	Tmp	103	0.820	13:47:39		0	+1800	16 °
14	Tmp	17	6.530	10:14:15	10:13:49	0	-69	16 °	74	Tmp	103	1.620	13:49:49		0	+1800	16 °
15	Tmp	17	6.790	10:14:49	10:14:24	0	-66	16 °	75	Tmp	105	4.950	13:56:15		0	+1800	16 °
16	Tmp	17	7.300	10:15:54	10:15:29	0	-66	16 °	76	Tmp	109	1.040	14:03:44		0	+1800	16 °
17	Tmp	20	2.660	10:21:52	10:23:14	0	+79	16 °	77	Tmp	110	1.930	14:05:42		0	+1800	16 °
18	Tmp	20	2.840	10:22:19	10:23:53	0	+91	16 °	78	Tmp	111	3.190	14:08:09		0	+1800	16 °
19	Tmp	22	6.160	10:31:21	10:31:14	0	-12	16 °	Num 114 Pen 0 PCZ 1 Total PP 49976 Col. Final 16°								
20	Tmp	24	0.560	10:35:23	10:35:05	0	-45	16 °									
21	Tmp	24	0.710	10:36:02	10:36:39	0	+34	16 °									
22	Tmp	25	1.550	10:38:49	10:39:14	0	+22	16 °									
23	Tmp	26	2.470	10:41:32	10:42:47	0	+72	16 °									
24	Tmp	29	4.660	10:46:04		0	+1800	16 °									
25	Tmp	29	5.060	10:47:16		0	+1800	16 °									
26	Tmp	30	6.200	10:50:06	10:50:55	0	+46	16 °									
27	Tmp	32	6.480	10:50:39	10:51:37	0	+55	16 °									
28	Tmp	33	8.070	10:54:04	10:56:38	0	+151	16 °									
29	Tmp	34	0.160	10:55:53	10:58:40	0	+164	16 °									
30	Tmp	35	0.910	10:57:28	11:00:26	0	+175	16 °									
31	Tmp	35	1.250	10:58:19	11:01:29	0	+187	16 °									
32	Tmp	38	4.350	11:08:29	11:08:31	0	+0	16 °									
33	Tmp	39	4.620	11:09:06	11:09:43	0	+34	16 °									
34	Tmp	40	5.230	11:10:54	11:11:59	0	+62	16 °									
35	Tmp	42	0.410	11:14:26	11:14:58	0	+29	16 °									
36	Tmp	43	1.000	11:15:32	11:16:15	0	+40	16 °									
37	Tmp	45	2.100	11:17:40	11:20:53	0	+190	16 °									
38	Tmp	47	5.510	11:22:00	11:23:57	0	+114	16 °									
39	Tmp	53	0.100	11:58:37	11:58:15	0	-57	16 °									
40	Tmp	54	0.540	11:59:35	11:59:15	0	-51	16 °									
41	Tmp	56	1.100	12:01:09	12:00:56	0	-30	16 °									
42	Tmp	57	2.140	12:04:52	12:05:14	0	+19	16 °									
43	Tmp	59	0.550	12:09:40	12:09:23	0	-42	16 °									
44	Tmp	60	0.980	12:10:36	12:10:27	0	-18	16 °									
45	Tmp	62	2.410	12:13:45	12:13:35	0	-21	16 °									
46	Tmp	64	4.280	12:17:14	12:16:57	0	-42	16 °									
47	Tmp	65	6.950	12:22:12	12:22:06	0	-9	16 °									
48	Tmp	66	0.060	12:24:05	12:23:55	0	-21	16 °									
49	Tmp	67	0.510	12:25:47	12:27:00	0	+70	16 °									
50	Tmp	71	5.140	12:36:51	12:37:05	0	+11	16 °									
51	Tmp	73	0.200	12:39:38	12:40:07	0	+26	16 °									
52	Tmp	73	1.090	12:41:25	12:42:06	0	+38	16 °									
53	Tmp	75	1.890	12:43:06	12:43:51	0	+42	16 °									
54	Tmp	76	2.230	12:45:08	12:47:52	0	+161	16 °									
55	Tmp	77	2.650	12:46:56	12:51:47	0	+288	16 °									
56	Tmp	77	3.100	12:49:38	13:05:35	0	+900	16 °									
57	Tmp	79	3.350	12:53:13	13:06:27	0	+791	16 °									
58	Tmp	81	3.750	12:54:30	13:08:18	0	+825	15 °									
59	Tmp	82	3.960	12:55:33	13:10:14	0	+878	15 °									
60	Tmp	82	4.670	12:57:41	13:14:55	0	+900	15 °									



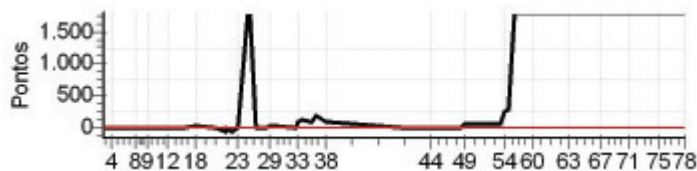
N u m	117	Equipe	117 / Eduardo Silva Firme					
		Patrocinador	Lojas Sipolatti					
		Cat / NL / Largada	NOVATO / 2 / 09:28:30	Cidade	Viana			

PC	Tp	Trc	KmPC	Ideal	Passagem	Pen	Pontos	Col	PC	Tp	Trc	KmPC	Ideal	Passagem	Pen	Pontos	Col
1	Tmp	2	0.150	09:34:46	09:34:43	0	-0	9°	61	Tmp	87	0.990	13:05:34	13:05:34	0	+0	3°
2	Tmp	3	1.190	09:36:33	09:36:35	0	+0	5°	62	Tmp	89	2.510	13:08:36	13:08:41	0	+2	3°
3	Tmp	3	1.590	09:37:13	09:37:16	0	+0	2°	63	Tmp	90	3.050	13:09:58	13:10:03	0	+2	2°
4	Tmp	3	2.130	09:38:07	09:38:10	0	+0	2°	64	Tmp	90	3.950	13:12:40	13:12:46	0	+3	2°
5	Tmp	5	0.310	09:44:41	09:44:42	0	+0	1°	65	Tmp	94	0.080	13:19:52	13:19:57	0	+2	2°
6	Tmp	5	0.660	09:45:26	09:45:32	0	+3	1°	66	Tmp	95	0.680	13:22:21	13:22:22	0	+0	2°
7	Tmp	5	1.210	09:46:37	09:46:55	0	+15	2°	67	Tmp	96	1.180	13:24:55	13:26:28	0	+90	2°
8	Tmp	7	2.600	09:49:30	09:49:36	0	+3	2°	68	Tmp	98	1.830	13:29:39	13:27:43	0	-339	4°
9	Tmp	10	4.000	09:54:55	09:54:56	0	+0	2°	69	Tmp	100	2.980	13:32:23	13:32:26	0	+0	4°
10	Tmp	12	0.920	09:58:42	09:58:46	0	+1	3°	70	Tmp	101	4.200	13:34:34	13:34:38	0	+1	4°
11	Tmp	13	2.490	10:01:14	10:01:15	0	+0	3°	71	Tmp	102	5.550	13:37:33	13:37:39	0	+3	4°
12	Tmp	14	4.100	10:04:17	10:04:21	0	+1	3°	72	Tmp	102	6.900	13:40:26	13:40:31	0	+2	4°
13	Tmp	16	5.850	10:08:12	10:08:28	0	+13	4°	73	Tmp	103	0.820	13:43:09	13:43:12	0	+0	4°
14	Tmp	17	6.530	10:09:45	10:09:49	0	+1	3°	74	Tmp	103	1.620	13:45:19	13:45:24	0	+2	4°
15	Tmp	17	6.790	10:10:19	10:10:21	0	+0	3°	75	Tmp	105	4.950	13:51:45	13:51:48	0	+0	4°
16	Tmp	17	7.300	10:11:24	10:11:29	0	+2	3°	76	Tmp	109	1.040	13:59:14	13:59:22	0	+5	4°
17	Tmp	20	2.660	10:17:22	10:17:30	0	+5	3°	77	Tmp	110	1.930	14:01:12	14:01:22	0	+7	4°
18	Tmp	20	2.840	10:17:49	10:17:55	0	+3	3°	78	Tmp	111	3.190	14:03:39	14:03:41	0	+0	4°
19	Tmp	22	6.160	10:26:51	10:26:53	0	+0	3°	Num 117 Pen 0 PCZ 24 Total PP 2253 Col. Final 4°								
20	Tmp	24	0.560	10:30:53	10:30:48	0	-6	3°									
21	Tmp	24	0.710	10:31:32	10:31:46	0	+11	3°									
22	Tmp	25	1.550	10:34:19	10:34:27	0	+5	3°									
23	Tmp	26	2.470	10:37:02	10:37:09	0	+4	3°									
24	Tmp	29	4.660	10:41:34	10:41:46	0	+9	3°									
25	Tmp	29	5.060	10:42:46	10:43:14	0	+25	3°									
26	Tmp	30	6.200	10:45:36	10:46:14	0	+35	3°									
27	Tmp	32	6.480	10:46:09	10:46:52	0	+40	3°									
28	Tmp	33	8.070	10:49:34	10:49:53	0	+16	2°									
29	Tmp	34	0.160	10:51:23	10:51:33	0	+7	2°									
30	Tmp	35	0.910	10:52:58	10:53:32	0	+31	2°									
31	Tmp	35	1.250	10:53:49	10:54:32	0	+40	2°									
32	Tmp	38	4.350	11:03:59	11:04:05	0	+3	2°									
33	Tmp	39	4.620	11:04:36	11:04:42	0	+3	2°									
34	Tmp	40	5.230	11:06:24	11:06:25	0	+0	2°									
35	Tmp	42	0.410	11:09:56	11:10:00	0	+1	2°									
36	Tmp	43	1.000	11:11:02	11:11:19	0	+14	2°									
37	Tmp	45	2.100	11:13:10	11:13:38	0	+25	2°									
38	Tmp	47	5.510	11:17:30	11:17:32	0	+0	1°									
39	Tmp	53	0.100	11:54:07	11:54:10	0	+0	1°									
40	Tmp	54	0.540	11:55:05	11:55:09	0	+1	1°									
41	Tmp	56	1.100	11:56:39	11:56:45	0	+3	1°									
42	Tmp	57	2.140	12:00:22	12:00:35	0	+10	1°									
43	Tmp	59	0.550	12:05:10	12:05:15	0	+2	1°									
44	Tmp	60	0.980	12:06:06	12:06:12	0	+3	1°									
45	Tmp	62	2.410	12:09:15	12:09:14	0	-0	1°									
46	Tmp	64	4.280	12:12:44	12:12:47	0	+0	1°									
47	Tmp	65	6.950	12:17:42	12:17:44	0	+0	1°									
48	Tmp	66	0.060	12:19:35	12:19:35	0	+0	1°									
49	Tmp	67	0.510	12:21:17	12:21:24	0	+4	1°									
50	Tmp	71	5.140	12:32:21	12:32:29	0	+5	1°									
51	Tmp	73	0.200	12:35:08	12:35:12	0	+1	1°									
52	Tmp	73	1.090	12:36:55	12:36:58	0	+0	1°									
53	Tmp	75	1.890	12:38:36	12:38:36	0	+0	1°									
54	Tmp	76	2.230	12:40:38	12:41:07	0	+26	2°									
55	Tmp	77	2.650	12:42:26	12:43:17	0	+48	2°									
56	Tmp	77	3.100	12:45:08	12:51:52	0	+401	2°									
57	Tmp	79	3.350	12:48:43	12:52:44	0	+238	3°									
58	Tmp	81	3.750	12:50:00	12:53:51	0	+228	3°									
59	Tmp	82	3.960	12:51:03	12:54:51	0	+225	3°									
60	Tmp	82	4.670	12:53:11	12:57:52	0	+278	3°									



N u m	121	Equipe	121 / Hellan Fazolo Bergamin				
		Patrocinador	Banco do Brasil _ Posto Pedra Azul _ Odontoart				
		Cat / NL / Largada	ESTREANTE / 2 / 09:39:00	Cidade	Pedra Azul		

PC	Tp	Trc	KmPC	Ideal	Passagem	Pen	Pontos	Col	PC	Tp	Trc	KmPC	Ideal	Passagem	Pen	Pontos	Col
1	Tmp	2	0.150	09:45:16	09:45:13	0	-0	9°	61	Tmp	87	0.990	13:16:04	13:38:52	0	+1800	5°
2	Tmp	3	1.190	09:47:03	09:47:01	0	-0	3°	62	Tmp	89	2.510	13:19:06		0	+1800	5°
3	Tmp	3	1.590	09:47:43	09:47:40	0	-0	1°	63	Tmp	90	3.050	13:20:28		0	+1800	5°
4	Tmp	3	2.130	09:48:37	09:48:30	0	-12	3°	64	Tmp	90	3.950	13:23:10		0	+1800	5°
5	Tmp	5	0.310	09:55:11	09:55:11	0	+0	2°	65	Tmp	94	0.080	13:30:22		0	+1800	5°
6	Tmp	5	0.660	09:55:56	09:56:03	0	+4	2°	66	Tmp	95	0.680	13:32:51		0	+1800	5°
7	Tmp	5	1.210	09:57:07	09:57:18	0	+8	2°	67	Tmp	96	1.180	13:35:25		0	+1800	5°
8	Tmp	7	2.600	10:00:00	09:59:57	0	-0	2°	68	Tmp	98	1.830	13:40:09		0	+1800	6°
9	Tmp	10	4.000	10:05:25	10:05:20	0	-6	2°	69	Tmp	100	2.980	13:42:53		0	+1800	6°
10	Tmp	12	0.920	10:09:12	10:09:12	0	+0	2°	70	Tmp	101	4.200	13:45:04		0	+1800	6°
11	Tmp	13	2.490	10:11:44	10:11:47	0	+0	2°	71	Tmp	102	5.550	13:48:03		0	+1800	6°
12	Tmp	14	4.100	10:14:47	10:14:47	0	+0	1°	72	Tmp	102	6.900	13:50:56		0	+1800	6°
13	Tmp	16	5.850	10:18:42	10:18:37	0	-6	2°	73	Tmp	103	0.820	13:53:39		0	+1800	6°
14	Tmp	17	6.530	10:20:15	10:20:16	0	+0	2°	74	Tmp	103	1.620	13:55:49		0	+1800	6°
15	Tmp	17	6.790	10:20:49	10:20:51	0	+0	2°	75	Tmp	105	4.950	14:02:15		0	+1800	6°
16	Tmp	17	7.300	10:21:54	10:21:54	0	+0	1°	76	Tmp	109	1.040	14:09:44		0	+1800	6°
17	Tmp	20	2.660	10:27:52	10:28:22	0	+27	2°	77	Tmp	110	1.930	14:11:42		0	+1800	6°
18	Tmp	20	2.840	10:28:19	10:28:48	0	+26	3°	78	Tmp	111	3.190	14:14:09		0	+1800	6°
19	Tmp	22	6.160	10:37:21	10:37:19	0	-0	3°	Num 121 Pen 0 PCZ 19 Total PP 46921 Col. Final 6°								
20	Tmp	24	0.560	10:41:23	10:40:59	0	-63	3°									
21	Tmp	24	0.710	10:42:02	10:42:13	0	+8	3°									
22	Tmp	25	1.550	10:44:49	10:44:25	0	-63	3°									
23	Tmp	26	2.470	10:47:32	10:47:30	0	-0	3°									
24	Tmp	29	4.660	10:52:04		0	+1800	5°									
25	Tmp	29	5.060	10:53:16		0	+1800	6°									
26	Tmp	30	6.200	10:56:06	10:56:12	0	+3	6°									
27	Tmp	32	6.480	10:56:39	10:56:53	0	+11	6°									
28	Tmp	33	8.070	11:00:04	11:00:03	0	-0	4°									
29	Tmp	34	0.160	11:01:53	11:02:12	0	+16	4°									
30	Tmp	35	0.910	11:03:28	11:03:56	0	+25	4°									
31	Tmp	35	1.250	11:04:19	11:04:52	0	+30	4°									
32	Tmp	38	4.350	11:14:29	11:14:35	0	+3	4°									
33	Tmp	39	4.620	11:15:06	11:16:44	0	+95	4°									
34	Tmp	40	5.230	11:16:54	11:18:51	0	+114	4°									
35	Tmp	42	0.410	11:20:26	11:22:04	0	+95	4°									
36	Tmp	43	1.000	11:21:32	11:23:21	0	+106	5°									
37	Tmp	45	2.100	11:23:40	11:26:52	0	+189	5°									
38	Tmp	47	5.510	11:28:00	11:29:52	0	+109	5°									
39	Tmp	53	0.100	12:04:37	12:04:38	0	+0	5°									
40	Tmp	54	0.540	12:05:35	12:05:42	0	+4	5°									
41	Tmp	56	1.100	12:07:09	12:07:11	0	+0	5°									
42	Tmp	57	2.140	12:10:52	12:11:09	0	+14	5°									
43	Tmp	59	0.550	12:15:40	12:15:42	0	+0	4°									
44	Tmp	60	0.980	12:16:36	12:16:42	0	+3	4°									
45	Tmp	62	2.410	12:19:45	12:19:40	0	-6	4°									
46	Tmp	64	4.280	12:23:14	12:23:15	0	+0	4°									
47	Tmp	65	6.950	12:28:12	12:28:21	0	+6	4°									
48	Tmp	66	0.060	12:30:05	12:30:03	0	-0	4°									
49	Tmp	67	0.510	12:31:47	12:33:07	0	+77	4°									
50	Tmp	71	5.140	12:42:51	12:43:44	0	+50	4°									
51	Tmp	73	0.200	12:45:38	12:46:38	0	+57	4°									
52	Tmp	73	1.090	12:47:25	12:48:37	0	+69	4°									
53	Tmp	75	1.890	12:49:06	12:50:11	0	+62	4°									
54	Tmp	76	2.230	12:51:08	12:55:29	0	+258	4°									
55	Tmp	77	2.650	12:52:56	12:57:55	0	+296	4°									
56	Tmp	77	3.100	12:55:38	13:25:20	0	+1800	5°									
57	Tmp	79	3.350	12:59:13	13:26:06	0	+1800	5°									
58	Tmp	81	3.750	13:00:30	13:27:33	0	+1800	5°									
59	Tmp	82	3.960	13:01:33	13:31:44	0	+1800	5°									
60	Tmp	82	4.670	13:03:41	13:34:28	0	+1800	5°									

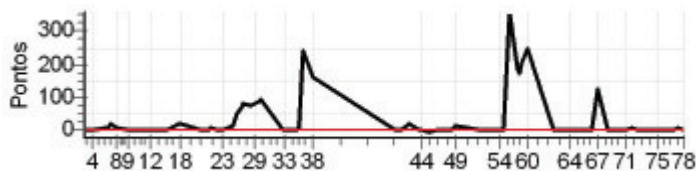


Enduro Montanhas Cap.- Domingo - CAPIXABA 2011



N u m	125	Equipe	125 / Julio Cezar Santiago Uliana					
		Patrocinador	Jmv Motopeças _ Unifort _ Pousada Peterle					
		Cat / NL / Largada	NOVATO / 7 / 09:31:00	Cidade	Pedra Azul			

PC	Tp	Trc	KmPC	Ideal	Passagem	Pen	Pontos	Col	PC	Tp	Trc	KmPC	Ideal	Passagem	Pen	Pontos	Col
1	Tmp	2	0.150	09:37:16	09:37:18	0	+0	5°	61	Tmp	87	0.990	13:08:04	13:08:03	0	-0	5°
2	Tmp	3	1.190	09:39:03	09:39:03	0	+0	3°	62	Tmp	89	2.510	13:11:06	13:11:08	0	+0	5°
3	Tmp	3	1.590	09:39:43	09:39:45	0	+0	1°	63	Tmp	90	3.050	13:12:28	13:12:26	0	-0	5°
4	Tmp	3	2.130	09:40:37	09:40:37	0	+0	1°	64	Tmp	90	3.950	13:15:10	13:15:09	0	-0	5°
5	Tmp	5	0.310	09:47:11	09:47:21	0	+7	4°	65	Tmp	94	0.080	13:22:22	13:22:21	0	-0	5°
6	Tmp	5	0.660	09:47:56	09:48:08	0	+9	6°	66	Tmp	95	0.680	13:24:51	13:24:52	0	+0	5°
7	Tmp	5	1.210	09:49:07	09:49:26	0	+16	7°	67	Tmp	96	1.180	13:27:25	13:29:32	0	+124	5°
8	Tmp	7	2.600	09:52:00	09:52:12	0	+9	5°	68	Tmp	98	1.830	13:32:09	13:32:07	0	-0	5°
9	Tmp	10	4.000	09:57:25	09:57:22	0	-0	5°	69	Tmp	100	2.980	13:34:53	13:34:57	0	+1	5°
10	Tmp	12	0.920	10:01:12	10:01:14	0	+0	5°	70	Tmp	101	4.200	13:37:04	13:37:04	0	+0	5°
11	Tmp	13	2.490	10:03:44	10:03:45	0	+0	5°	71	Tmp	102	5.550	13:40:03	13:40:04	0	+0	5°
12	Tmp	14	4.100	10:06:47	10:06:52	0	+2	5°	72	Tmp	102	6.900	13:42:56	13:43:03	0	+4	5°
13	Tmp	16	5.850	10:10:42	10:10:45	0	+0	5°	73	Tmp	103	0.820	13:45:39	13:45:42	0	+0	5°
14	Tmp	17	6.530	10:12:15	10:12:18	0	+0	5°	74	Tmp	103	1.620	13:47:49	13:47:51	0	+0	5°
15	Tmp	17	6.790	10:12:49	10:12:51	0	+0	5°	75	Tmp	105	4.950	13:54:15	13:54:14	0	-0	5°
16	Tmp	17	7.300	10:13:54	10:13:57	0	+0	5°	76	Tmp	109	1.040	14:01:44	14:01:47	0	+0	5°
17	Tmp	20	2.660	10:19:52	10:20:12	0	+17	5°	77	Tmp	110	1.930	14:03:42	14:03:51	0	+6	5°
18	Tmp	20	2.840	10:20:19	10:20:40	0	+18	4°	78	Tmp	111	3.190	14:06:09	14:06:07	0	-0	5°
19	Tmp	22	6.160	10:29:21	10:29:23	0	+0	4°	Num 125 Pen 0 PCZ 42 Total PP 2396 Col. Final 5°								
20	Tmp	24	0.560	10:33:23	10:33:23	0	+0	4°									
21	Tmp	24	0.710	10:34:02	10:34:13	0	+8	4°									
22	Tmp	25	1.550	10:36:49	10:36:48	0	-0	4°									
23	Tmp	26	2.470	10:39:32	10:39:33	0	+0	4°									
24	Tmp	29	4.660	10:44:04	10:44:17	0	+10	4°									
25	Tmp	29	5.060	10:45:16	10:46:06	0	+47	4°									
26	Tmp	30	6.200	10:48:06	10:49:25	0	+76	4°									
27	Tmp	32	6.480	10:48:39	10:50:03	0	+81	4°									
28	Tmp	33	8.070	10:52:04	10:53:24	0	+77	5°									
29	Tmp	34	0.160	10:53:53	10:55:16	0	+80	5°									
30	Tmp	35	0.910	10:55:28	10:56:59	0	+88	6°									
31	Tmp	35	1.250	10:56:19	10:57:52	0	+90	6°									
32	Tmp	38	4.350	11:06:29	11:06:34	0	+2	6°									
33	Tmp	39	4.620	11:07:06	11:07:08	0	+0	6°									
34	Tmp	40	5.230	11:08:54	11:08:58	0	+1	6°									
35	Tmp	42	0.410	11:12:26	11:12:28	0	+0	6°									
36	Tmp	43	1.000	11:13:32	11:13:43	0	+8	6°									
37	Tmp	45	2.100	11:15:40	11:19:45	0	+242	7°									
38	Tmp	47	5.510	11:20:00	11:22:41	0	+158	7°									
39	Tmp	53	0.100	11:56:37	11:56:38	0	+0	7°									
40	Tmp	54	0.540	11:57:35	11:57:34	0	-0	7°									
41	Tmp	56	1.100	11:59:09	11:59:14	0	+2	7°									
42	Tmp	57	2.140	12:02:52	12:03:16	0	+21	7°									
43	Tmp	59	0.550	12:07:40	12:07:44	0	+1	7°									
44	Tmp	60	0.980	12:08:36	12:08:39	0	+0	7°									
45	Tmp	62	2.410	12:11:45	12:11:40	0	-6	7°									
46	Tmp	64	4.280	12:15:14	12:15:15	0	+0	7°									
47	Tmp	65	6.950	12:20:12	12:20:15	0	+0	7°									
48	Tmp	66	0.060	12:22:05	12:22:04	0	-0	7°									
49	Tmp	67	0.510	12:23:47	12:24:04	0	+14	7°									
50	Tmp	71	5.140	12:34:51	12:34:53	0	+0	7°									
51	Tmp	73	0.200	12:37:38	12:37:43	0	+2	7°									
52	Tmp	73	1.090	12:39:25	12:39:25	0	+0	7°									
53	Tmp	75	1.890	12:41:06	12:41:03	0	-0	7°									
54	Tmp	76	2.230	12:43:08	12:43:07	0	-0	7°									
55	Tmp	77	2.650	12:44:56	12:44:54	0	-0	7°									
56	Tmp	77	3.100	12:47:38	12:53:39	0	+358	6°									
57	Tmp	79	3.350	12:51:13	12:54:22	0	+186	6°									
58	Tmp	81	3.750	12:52:30	12:55:26	0	+173	6°									
59	Tmp	82	3.960	12:53:33	12:56:58	0	+202	6°									
60	Tmp	82	4.670	12:55:41	12:59:54	0	+250	5°									

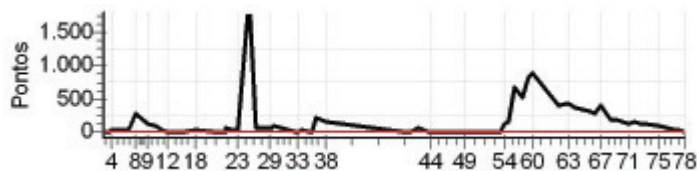




N u m	127	Equipe	127 / Aurelio Antonio Possatti						
		Patrocinador	Usigraf						
		Cat / NL / Largada	NOVATO / 9 / 09:32:00	Cidade	Vila Velha				

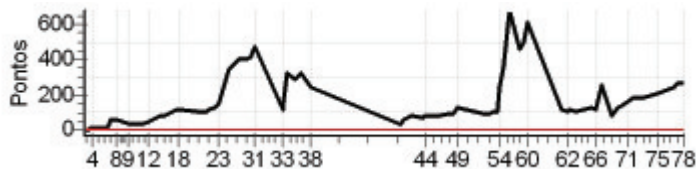
PC	Tp	Trc	KmPC	Ideal	Passagem	Pen	Pontos	Col
1	Tmp	2	0.150	09:38:16	09:38:14	0	-0	4°
2	Tmp	3	1.190	09:40:03	09:40:08	0	+2	8°
3	Tmp	3	1.590	09:40:43	09:40:57	0	+11	10°
4	Tmp	3	2.130	09:41:37	09:42:04	0	+24	11°
5	Tmp	5	0.310	09:48:11	09:48:44	0	+30	10°
6	Tmp	5	0.660	09:48:56	09:49:32	0	+33	10°
7	Tmp	5	1.210	09:50:07	09:51:04	0	+54	10°
8	Tmp	7	2.600	09:53:00	09:57:37	0	+274	13°
9	Tmp	10	4.000	09:58:25	10:00:21	0	+113	13°
10	Tmp	12	0.920	10:02:12	10:03:38	0	+83	12°
11	Tmp	13	2.490	10:04:44	10:05:22	0	+35	12°
12	Tmp	14	4.100	10:07:47	10:07:53	0	+3	12°
13	Tmp	16	5.850	10:11:42	10:11:45	0	+0	12°
14	Tmp	17	6.530	10:13:15	10:13:17	0	+0	12°
15	Tmp	17	6.790	10:13:49	10:13:54	0	+2	12°
16	Tmp	17	7.300	10:14:54	10:14:57	0	+0	12°
17	Tmp	20	2.660	10:20:52	10:21:38	0	+43	11°
18	Tmp	20	2.840	10:21:19	10:22:03	0	+41	11°
19	Tmp	22	6.160	10:30:21	10:30:26	0	+2	11°
20	Tmp	24	0.560	10:34:23	10:34:20	0	-0	11°
21	Tmp	24	0.710	10:35:02	10:35:53	0	+48	11°
22	Tmp	25	1.550	10:37:49	10:38:10	0	+18	11°
23	Tmp	26	2.470	10:40:32	10:40:54	0	+19	11°
24	Tmp	29	4.660	10:45:04		0	+1800	13°
25	Tmp	29	5.060	10:46:16		0	+1800	15°
26	Tmp	30	6.200	10:49:06	10:50:07	0	+58	15°
27	Tmp	32	6.480	10:49:39	10:50:50	0	+68	15°
28	Tmp	33	8.070	10:53:04	10:54:10	0	+63	14°
29	Tmp	34	0.160	10:54:53	10:56:03	0	+67	14°
30	Tmp	35	0.910	10:56:28	10:57:47	0	+76	14°
31	Tmp	35	1.250	10:57:19	10:58:50	0	+88	14°
32	Tmp	38	4.350	11:07:29	11:07:36	0	+4	13°
33	Tmp	39	4.620	11:08:06	11:08:13	0	+4	13°
34	Tmp	40	5.230	11:09:54	11:10:31	0	+34	13°
35	Tmp	42	0.410	11:13:26	11:13:31	0	+2	13°
36	Tmp	43	1.000	11:14:32	11:14:48	0	+13	13°
37	Tmp	45	2.100	11:16:40	11:20:21	0	+218	13°
38	Tmp	47	5.510	11:21:00	11:23:39	0	+156	13°
39	Tmp	53	0.100	11:57:37	11:57:40	0	+0	13°
40	Tmp	54	0.540	11:58:35	11:58:36	0	+0	13°
41	Tmp	56	1.100	12:00:09	12:00:12	0	+0	13°
42	Tmp	57	2.140	12:03:52	12:04:52	0	+57	13°
43	Tmp	59	0.550	12:08:40	12:08:42	0	+0	13°
44	Tmp	60	0.980	12:09:36	12:09:51	0	+12	12°
45	Tmp	62	2.410	12:12:45	12:12:45	0	+0	12°
46	Tmp	64	4.280	12:16:14	12:16:17	0	+0	12°
47	Tmp	65	6.950	12:21:12	12:21:13	0	+0	12°
48	Tmp	66	0.060	12:23:05	12:23:04	0	-0	12°
49	Tmp	67	0.510	12:24:47	12:24:56	0	+6	12°
50	Tmp	71	5.140	12:35:51	12:36:04	0	+10	12°
51	Tmp	73	0.200	12:38:38	12:38:45	0	+4	12°
52	Tmp	73	1.090	12:40:25	12:40:31	0	+3	12°
53	Tmp	75	1.890	12:42:06	12:42:09	0	+0	12°
54	Tmp	76	2.230	12:44:08	12:46:01	0	+110	11°
55	Tmp	77	2.650	12:45:56	12:48:31	0	+152	11°
56	Tmp	77	3.100	12:48:38	12:59:41	0	+660	11°
57	Tmp	79	3.350	12:52:13	13:00:43	0	+507	11°
58	Tmp	81	3.750	12:53:30	13:05:44	0	+731	10°
59	Tmp	82	3.960	12:54:33	13:08:32	0	+836	10°
60	Tmp	82	4.670	12:56:41	13:11:19	0	+875	10°

PC	Tp	Trc	KmPC	Ideal	Passagem	Pen	Pontos	Col	
61	Tmp	87	0.990	13:09:04	13:15:45	0	+398	10°	
62	Tmp	89	2.510	13:12:06	13:19:10	0	+421	10°	
63	Tmp	90	3.050	13:13:28	13:20:25	0	+414	10°	
64	Tmp	90	3.950	13:16:10	13:22:27	0	+374	10°	
65	Tmp	94	0.080	13:23:22	13:28:45	0	+320	10°	
66	Tmp	95	0.680	13:25:51	13:30:17	0	+263	10°	
67	Tmp	96	1.180	13:28:25	13:34:50	0	+382	10°	
68	Tmp	98	1.830	13:33:09	13:36:29	0	+197	10°	
69	Tmp	100	2.980	13:35:53	13:38:59	0	+183	10°	
70	Tmp	101	4.200	13:38:04	13:40:45	0	+158	10°	
71	Tmp	102	5.550	13:41:03	13:43:12	0	+126	9°	
72	Tmp	102	6.900	13:43:56	13:46:17	0	+138	9°	
73	Tmp	103	0.820	13:46:39	13:48:43	0	+121	9°	
74	Tmp	103	1.620	13:48:49	13:50:56	0	+124	9°	
75	Tmp	105	4.950	13:55:15	13:56:49	0	+91	9°	
76	Tmp	109	1.040	14:02:44	14:03:08	0	+21	9°	
77	Tmp	110	1.930	14:04:42	14:05:09	0	+24	9°	
78	Tmp	111	3.190	14:07:09	14:07:20	0	+8	9°	
Num	127	Pen	0	PCZ	14	Total PP	13012	Col. Final	9°



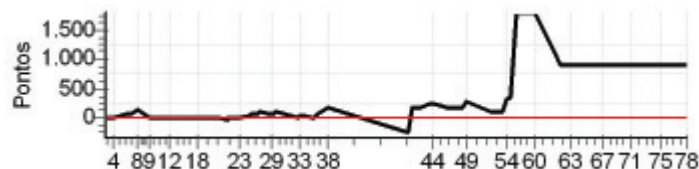
N u m	128	Equipe	128 / Frederico Bravim						
		Patrocinador	Imigrantes Tratores						
		Cat / NL / Largada	JUNIOR / 15 / 09:26:00	Cidade	Pedra Azul				

PC	Tp	Trc	KmPC	Ideal	Passagem	Pen	Pontos	Col	PC	Tp	Trc	KmPC	Ideal	Passagem	Pen	Pontos	Col
1	Tmp	2	0.150	09:32:16	09:32:15	0	-0	1°	61	Tmp	87	0.990	13:02:34	13:04:30	0	+113	15°
2	Tmp	3	1.190	09:33:59	09:34:06	0	+4	8°	62	Tmp	89	2.510	13:05:24	13:07:11	0	+104	15°
3	Tmp	3	1.590	09:34:37	09:34:48	0	+8	8°	63	Tmp	90	3.050	13:06:39	13:08:34	0	+112	15°
4	Tmp	3	2.130	09:35:28	09:35:39	0	+8	7°	64	Tmp	90	3.950	13:09:07	13:10:57	0	+107	15°
5	Tmp	5	0.310	09:41:53	09:42:07	0	+11	9°	65	Tmp	94	0.080	13:15:59	13:18:15	0	+133	15°
6	Tmp	5	0.660	09:42:35	09:43:01	0	+23	10°	66	Tmp	95	0.680	13:18:08	13:20:07	0	+116	14°
7	Tmp	5	1.210	09:43:41	09:44:37	0	+53	12°	67	Tmp	96	1.180	13:20:19	13:24:35	0	+253	14°
8	Tmp	7	2.600	09:46:23	09:47:24	0	+58	12°	68	Tmp	98	1.830	13:24:54	13:26:14	0	+77	14°
9	Tmp	10	4.000	09:51:47	09:52:21	0	+31	11°	69	Tmp	100	2.980	13:27:33	13:29:40	0	+124	14°
10	Tmp	12	0.920	09:55:34	09:56:09	0	+32	11°	70	Tmp	101	4.200	13:29:39	13:32:01	0	+139	14°
11	Tmp	13	2.490	09:58:03	09:58:42	0	+36	12°	71	Tmp	102	5.550	13:32:27	13:35:07	0	+157	14°
12	Tmp	14	4.100	10:00:55	10:01:47	0	+49	12°	72	Tmp	102	6.900	13:35:09	13:38:21	0	+189	14°
13	Tmp	16	5.850	10:04:34	10:05:41	0	+64	13°	73	Tmp	103	0.820	13:37:39	13:40:44	0	+182	14°
14	Tmp	17	6.530	10:06:00	10:07:19	0	+76	13°	74	Tmp	103	1.620	13:39:39	13:42:50	0	+188	14°
15	Tmp	17	6.790	10:06:31	10:07:51	0	+77	13°	75	Tmp	105	4.950	13:45:40	13:49:10	0	+207	14°
16	Tmp	17	7.300	10:07:33	10:08:53	0	+77	13°	76	Tmp	109	1.040	13:52:51	13:56:56	0	+242	14°
17	Tmp	20	2.660	10:13:05	10:15:09	0	+121	13°	77	Tmp	110	1.930	13:54:41	13:59:10	0	+266	14°
18	Tmp	20	2.840	10:13:30	10:15:33	0	+120	13°	78	Tmp	111	3.190	13:56:58	14:01:32	0	+271	14°
19	Tmp	22	6.160	10:22:32	10:24:25	0	+110	13°	Num 128 Pen 0 PCZ 1 Total PP 14031 Col. Final 14°								
20	Tmp	24	0.560	10:26:26	10:28:10	0	+101	13°									
21	Tmp	24	0.710	10:27:00	10:28:58	0	+115	14°									
22	Tmp	25	1.550	10:29:30	10:31:43	0	+130	14°									
23	Tmp	26	2.470	10:31:58	10:34:36	0	+155	14°									
24	Tmp	29	4.660	10:36:19	10:42:08	0	+346	14°									
25	Tmp	29	5.060	10:37:24	10:43:39	0	+372	15°									
26	Tmp	30	6.200	10:40:01	10:46:44	0	+400	15°									
27	Tmp	32	6.480	10:40:32	10:47:25	0	+410	15°									
28	Tmp	33	8.070	10:43:43	10:50:37	0	+411	15°									
29	Tmp	34	0.160	10:45:25	10:52:28	0	+420	15°									
30	Tmp	35	0.910	10:46:53	10:54:24	0	+448	15°									
31	Tmp	35	1.250	10:47:40	10:55:43	0	+480	15°									
32	Tmp	38	4.350	10:59:38	11:01:37	0	+116	15°									
33	Tmp	39	4.620	11:00:13	11:02:35	0	+139	15°									
34	Tmp	40	5.230	11:01:50	11:07:22	0	+329	15°									
35	Tmp	42	0.410	11:05:15	11:10:05	0	+287	15°									
36	Tmp	43	1.000	11:06:17	11:11:16	0	+296	15°									
37	Tmp	45	2.100	11:08:18	11:13:40	0	+319	15°									
38	Tmp	47	5.510	11:12:29	11:16:38	0	+246	15°									
39	Tmp	53	0.100	11:51:00	11:51:38	0	+35	15°									
40	Tmp	54	0.540	11:51:59	11:52:35	0	+33	15°									
41	Tmp	56	1.100	11:53:27	11:54:25	0	+55	15°									
42	Tmp	57	2.140	11:56:46	11:58:06	0	+77	15°									
43	Tmp	59	0.550	12:01:27	12:02:42	0	+72	15°									
44	Tmp	60	0.980	12:02:20	12:03:40	0	+77	15°									
45	Tmp	62	2.410	12:05:19	12:06:45	0	+83	15°									
46	Tmp	64	4.280	12:08:47	12:10:14	0	+84	15°									
47	Tmp	65	6.950	12:13:37	12:15:09	0	+89	15°									
48	Tmp	66	0.060	12:15:23	12:17:03	0	+97	15°									
49	Tmp	67	0.510	12:16:53	12:19:01	0	+125	15°									
50	Tmp	71	5.140	12:28:22	12:29:57	0	+92	15°									
51	Tmp	73	0.200	12:31:00	12:32:41	0	+98	15°									
52	Tmp	73	1.090	12:32:40	12:34:30	0	+107	15°									
53	Tmp	75	1.890	12:34:14	12:36:07	0	+110	15°									
54	Tmp	76	2.230	12:35:56	12:39:57	0	+238	15°									
55	Tmp	77	2.650	12:37:30	12:43:34	0	+361	15°									
56	Tmp	77	3.100	12:39:45	12:51:12	0	+684	15°									
57	Tmp	79	3.350	12:44:16	12:51:59	0	+460	15°									
58	Tmp	81	3.750	12:45:25	12:53:28	0	+480	15°									
59	Tmp	82	3.960	12:46:19	12:54:45	0	+503	15°									
60	Tmp	82	4.670	12:48:15	12:58:31	0	+613	15°									



N u m	136	Equipe	136 / Marcos Soares Cardoso					
		Patrocinador						
		Cat / NL / Largada	ESTREANTE / 8 / 09:42:00	Cidade	Viana			

PC	Tp	Trc	KmPC	Ideal	Passagem	Pen	Pontos	Col	PC	Tp	Trc	KmPC	Ideal	Passagem	Pen	Pontos	Col
1	Tmp	2	0.150	09:48:16	09:48:14	0	-0	4°	61	Tmp	87	0.990	13:19:04	13:38:29	0	+900	4°
2	Tmp	3	1.190	09:50:03	09:50:06	0	+0	2°	62	Tmp	89	2.510	13:22:06	13:41:08	0	+900	4°
3	Tmp	3	1.590	09:50:43	09:50:50	0	+4	2°	63	Tmp	90	3.050	13:23:28	13:42:30	0	+900	4°
4	Tmp	3	2.130	09:51:37	09:51:46	0	+6	2°	64	Tmp	90	3.950	13:26:10	13:44:44	0	+900	4°
5	Tmp	5	0.310	09:58:11	09:59:20	0	+66	6°	65	Tmp	94	0.080	13:33:22	13:51:37	0	+900	4°
6	Tmp	5	0.660	09:58:56	10:00:10	0	+71	6°	66	Tmp	95	0.680	13:35:51	13:53:11	0	+900	4°
7	Tmp	5	1.210	10:00:07	10:01:30	0	+80	7°	67	Tmp	96	1.180	13:38:25	13:58:04	0	+900	4°
8	Tmp	7	2.600	10:03:00	10:05:33	0	+150	7°	68	Tmp	98	1.830	13:43:09	13:59:39	0	+900	4°
9	Tmp	10	4.000	10:08:25	10:08:23	0	-0	7°	69	Tmp	100	2.980	13:45:53	14:02:14	0	+900	4°
10	Tmp	12	0.920	10:12:12	10:12:14	0	+0	7°	70	Tmp	101	4.200	13:48:04	14:04:11	0	+900	4°
11	Tmp	13	2.490	10:14:44	10:14:45	0	+0	7°	71	Tmp	102	5.550	13:51:03	14:06:46	0	+900	4°
12	Tmp	14	4.100	10:17:47	10:17:50	0	+0	7°	72	Tmp	102	6.900	13:53:56	14:10:07	0	+900	4°
13	Tmp	16	5.850	10:21:42	10:21:42	0	+0	7°	73	Tmp	103	0.820	13:56:39	14:12:50	0	+900	4°
14	Tmp	17	6.530	10:23:15	10:23:17	0	+0	7°	74	Tmp	103	1.620	13:58:49	14:14:59	0	+900	4°
15	Tmp	17	6.790	10:23:49	10:23:50	0	+0	6°	75	Tmp	105	4.950	14:05:15	14:20:49	0	+900	4°
16	Tmp	17	7.300	10:24:54	10:24:55	0	+0	6°	76	Tmp	109	1.040	14:12:44	14:27:51	0	+900	4°
17	Tmp	20	2.660	10:30:52	10:31:19	0	+24	6°	77	Tmp	110	1.930	14:14:42	14:29:58	0	+900	4°
18	Tmp	20	2.840	10:31:19	10:31:41	0	+19	6°	78	Tmp	111	3.190	14:17:09	14:32:07	0	+895	4°
19	Tmp	22	6.160	10:40:21	10:40:19	0	-0	6°	Num 136 Pen 0 PCZ 13 Total PP 30291 Col. Final 4°								
20	Tmp	24	0.560	10:44:23	10:44:18	0	-6	6°									
21	Tmp	24	0.710	10:45:02	10:45:26	0	+21	6°									
22	Tmp	25	1.550	10:47:49	10:47:48	0	-0	6°									
23	Tmp	26	2.470	10:50:32	10:50:35	0	+0	6°									
24	Tmp	29	4.660	10:55:04	10:55:58	0	+51	3°									
25	Tmp	29	5.060	10:56:16	10:57:33	0	+74	3°									
26	Tmp	30	6.200	10:59:06	11:00:44	0	+95	3°									
27	Tmp	32	6.480	10:59:39	11:01:23	0	+101	3°									
28	Tmp	33	8.070	11:03:04	11:04:35	0	+88	3°									
29	Tmp	34	0.160	11:04:53	11:06:27	0	+91	3°									
30	Tmp	35	0.910	11:06:28	11:08:02	0	+91	2°									
31	Tmp	35	1.250	11:07:19	11:09:02	0	+100	2°									
32	Tmp	38	4.350	11:17:29	11:17:35	0	+3	2°									
33	Tmp	39	4.620	11:18:06	11:19:10	0	+61	2°									
34	Tmp	40	5.230	11:19:54	11:20:51	0	+54	2°									
35	Tmp	42	0.410	11:23:26	11:23:37	0	+8	2°									
36	Tmp	43	1.000	11:24:32	11:24:46	0	+11	2°									
37	Tmp	45	2.100	11:26:40	11:27:56	0	+73	2°									
38	Tmp	47	5.510	11:31:00	11:34:18	0	+195	3°									
39	Tmp	53	0.100	12:07:37	12:06:23	0	-213	3°									
40	Tmp	54	0.540	12:08:35	12:07:16	0	-228	3°									
41	Tmp	56	1.100	12:10:09	12:13:26	0	+194	3°									
42	Tmp	57	2.140	12:13:52	12:17:07	0	+192	3°									
43	Tmp	59	0.550	12:18:40	12:22:59	0	+256	3°									
44	Tmp	60	0.980	12:19:36	12:23:56	0	+257	3°									
45	Tmp	62	2.410	12:22:45	12:26:38	0	+230	3°									
46	Tmp	64	4.280	12:26:14	12:29:36	0	+199	3°									
47	Tmp	65	6.950	12:31:12	12:34:13	0	+178	3°									
48	Tmp	66	0.060	12:33:05	12:36:13	0	+185	3°									
49	Tmp	67	0.510	12:34:47	12:39:35	0	+285	3°									
50	Tmp	71	5.140	12:45:51	12:48:00	0	+126	3°									
51	Tmp	73	0.200	12:48:38	12:50:43	0	+122	3°									
52	Tmp	73	1.090	12:50:25	12:52:27	0	+119	3°									
53	Tmp	75	1.890	12:52:06	12:53:52	0	+103	3°									
54	Tmp	76	2.230	12:54:08	12:59:18	0	+307	3°									
55	Tmp	77	2.650	12:55:56	13:01:58	0	+359	3°									
56	Tmp	77	3.100	12:58:38	13:24:28	0	+1800	4°									
57	Tmp	79	3.350	13:02:13	13:25:20	0	+1800	4°									
58	Tmp	81	3.750	13:03:30	13:26:36	0	+1800	4°									
59	Tmp	82	3.960	13:04:33	13:30:00	0	+1800	4°									
60	Tmp	82	4.670	13:06:41	13:33:02	0	+1800	4°									

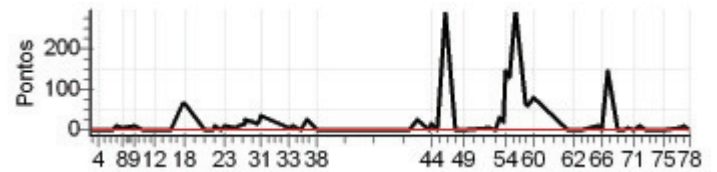


Enduro Montanhas Cap.- Domingo - CAPIXABA 2011



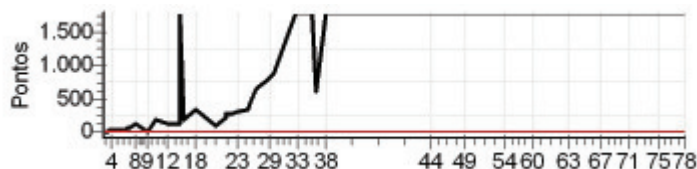
N u m	138	Equipe	138 / Willian Almeida Nico				
		Patrocinador					
		Cat / NL / Largada	JUNIOR / 9 / 09:23:00		Cidade	Nova Venecia	

PC	Tp	Trc	KmPC	Ideal	Passagem	Pen	Pontos	Col	PC	Tp	Trc	KmPC	Ideal	Passagem	Pen	Pontos	Col
1	Tmp	2	0.150	09:29:16	09:29:20	0	+1	14°	61	Tmp	87	0.990	12:59:34	12:59:36	0	+0	3°
2	Tmp	3	1.190	09:30:59	09:31:00	0	+0	4°	62	Tmp	89	2.510	13:02:24	13:02:29	0	+2	3°
3	Tmp	3	1.590	09:31:37	09:31:39	0	+0	2°	63	Tmp	90	3.050	13:03:39	13:03:44	0	+2	3°
4	Tmp	3	2.130	09:32:28	09:32:30	0	+0	2°	64	Tmp	90	3.950	13:06:07	13:06:06	0	-0	3°
5	Tmp	5	0.310	09:38:53	09:38:52	0	-0	2°	65	Tmp	94	0.080	13:12:59	13:13:12	0	+10	3°
6	Tmp	5	0.660	09:39:35	09:39:43	0	+5	3°	66	Tmp	95	0.680	13:15:08	13:15:07	0	-0	3°
7	Tmp	5	1.210	09:40:41	09:40:52	0	+8	2°	67	Tmp	96	1.180	13:17:19	13:19:49	0	+147	3°
8	Tmp	7	2.600	09:43:23	09:43:31	0	+5	2°	68	Tmp	98	1.830	13:21:54	13:21:52	0	-0	3°
9	Tmp	10	4.000	09:48:47	09:49:00	0	+10	2°	69	Tmp	100	2.980	13:24:33	13:24:31	0	-0	3°
10	Tmp	12	0.920	09:52:34	09:52:36	0	+0	2°	70	Tmp	101	4.200	13:26:39	13:26:46	0	+4	3°
11	Tmp	13	2.490	09:55:03	09:55:03	0	+0	2°	71	Tmp	102	5.550	13:29:27	13:29:30	0	+0	3°
12	Tmp	14	4.100	09:57:55	09:57:59	0	+1	2°	72	Tmp	102	6.900	13:32:09	13:32:23	0	+11	3°
13	Tmp	16	5.850	10:01:34	10:01:39	0	+2	2°	73	Tmp	103	0.820	13:34:39	13:34:44	0	+2	3°
14	Tmp	17	6.530	10:03:00	10:03:04	0	+1	2°	74	Tmp	103	1.620	13:36:39	13:36:43	0	+1	3°
15	Tmp	17	6.790	10:03:31	10:03:35	0	+1	2°	75	Tmp	105	4.950	13:42:40	13:42:38	0	-0	3°
16	Tmp	17	7.300	10:04:33	10:04:34	0	+0	2°	76	Tmp	109	1.040	13:49:51	13:49:59	0	+5	3°
17	Tmp	20	2.660	10:10:05	10:11:13	0	+65	4°	77	Tmp	110	1.930	13:51:41	13:51:53	0	+9	3°
18	Tmp	20	2.840	10:10:30	10:11:38	0	+65	7°	78	Tmp	111	3.190	13:53:58	13:53:55	0	-0	3°
19	Tmp	22	6.160	10:19:32	10:19:33	0	+0	7°	Num 138 Pen 0 PCZ 23 Total PP 1806 Col. Final 3°								
20	Tmp	24	0.560	10:23:26	10:23:26	0	+0	6°									
21	Tmp	24	0.710	10:24:00	10:24:13	0	+10	5°									
22	Tmp	25	1.550	10:26:30	10:26:31	0	+0	5°									
23	Tmp	26	2.470	10:28:58	10:29:09	0	+8	5°									
24	Tmp	29	4.660	10:33:19	10:33:25	0	+3	4°									
25	Tmp	29	5.060	10:34:24	10:34:38	0	+11	3°									
26	Tmp	30	6.200	10:37:01	10:37:20	0	+16	3°									
27	Tmp	32	6.480	10:37:32	10:38:02	0	+27	3°									
28	Tmp	33	8.070	10:40:43	10:41:06	0	+20	2°									
29	Tmp	34	0.160	10:42:25	10:42:41	0	+13	1°									
30	Tmp	35	0.910	10:43:53	10:44:17	0	+21	1°									
31	Tmp	35	1.250	10:44:40	10:45:17	0	+34	1°									
32	Tmp	38	4.350	10:56:38	10:56:47	0	+6	1°									
33	Tmp	39	4.620	10:57:13	10:57:21	0	+5	1°									
34	Tmp	40	5.230	10:58:50	10:59:03	0	+10	2°									
35	Tmp	42	0.410	11:02:15	11:02:19	0	+1	2°									
36	Tmp	43	1.000	11:03:17	11:03:28	0	+8	1°									
37	Tmp	45	2.100	11:05:18	11:05:45	0	+24	2°									
38	Tmp	47	5.510	11:09:29	11:09:29	0	+0	2°									
39	Tmp	53	0.100	11:48:00	11:48:01	0	+0	2°									
40	Tmp	54	0.540	11:48:59	11:48:59	0	+0	2°									
41	Tmp	56	1.100	11:50:27	11:50:31	0	+1	2°									
42	Tmp	57	2.140	11:53:46	11:54:15	0	+26	2°									
43	Tmp	59	0.550	11:58:27	11:58:32	0	+2	2°									
44	Tmp	60	0.980	11:59:20	11:59:39	0	+16	2°									
45	Tmp	62	2.410	12:02:19	12:02:18	0	-0	2°									
46	Tmp	64	4.280	12:05:47	12:10:39	0	+289	4°									
47	Tmp	65	6.950	12:10:37	12:10:41	0	+1	4°									
48	Tmp	66	0.060	12:12:23	12:12:20	0	-0	4°									
49	Tmp	67	0.510	12:13:53	12:13:58	0	+2	4°									
50	Tmp	71	5.140	12:25:22	12:25:29	0	+4	4°									
51	Tmp	73	0.200	12:28:00	12:28:04	0	+1	4°									
52	Tmp	73	1.090	12:29:40	12:30:11	0	+28	4°									
53	Tmp	75	1.890	12:31:14	12:31:37	0	+20	4°									
54	Tmp	76	2.230	12:32:56	12:35:23	0	+144	4°									
55	Tmp	77	2.650	12:34:30	12:36:43	0	+130	4°									
56	Tmp	77	3.100	12:36:45	12:41:42	0	+294	4°									
57	Tmp	79	3.350	12:41:16	12:42:26	0	+67	3°									
58	Tmp	81	3.750	12:42:25	12:43:29	0	+61	3°									
59	Tmp	82	3.960	12:43:19	12:44:28	0	+66	3°									
60	Tmp	82	4.670	12:45:15	12:46:38	0	+80	3°									



N u m	141	Equipe	141 / Alexandre Pessotti					
		Patrocinador	Sts Manutenção _ Telao Motos _ Norte Veiculos					
		Cat / NL / Largada	ESTREANTE / 9 / 09:42:30	Cidade	Aracruz			

PC	Tp	Trc	KmPC	Ideal	Passagem	Pen	Pontos	Col	PC	Tp	Trc	KmPC	Ideal	Passagem	Pen	Pontos	Col
1	Tmp	2	0.150	09:48:46	09:48:47	0	+0	13°	61	Tmp	87	0.990	13:19:34		0	+1800	13°
2	Tmp	3	1.190	09:50:33	09:50:42	0	+6	13°	62	Tmp	89	2.510	13:22:36		0	+1800	13°
3	Tmp	3	1.590	09:51:13	09:51:32	0	+16	13°	63	Tmp	90	3.050	13:23:58		0	+1800	13°
4	Tmp	3	2.130	09:52:07	09:52:29	0	+19	13°	64	Tmp	90	3.950	13:26:40		0	+1800	13°
5	Tmp	5	0.310	09:58:41	09:59:23	0	+39	13°	65	Tmp	94	0.080	13:33:52		0	+1800	13°
6	Tmp	5	0.660	09:59:26	10:00:30	0	+61	13°	66	Tmp	95	0.680	13:36:21		0	+1800	13°
7	Tmp	5	1.210	10:00:37	10:01:54	0	+74	13°	67	Tmp	96	1.180	13:38:55		0	+1800	13°
8	Tmp	7	2.600	10:03:30	10:05:33	0	+120	13°	68	Tmp	98	1.830	13:43:39		0	+1800	13°
9	Tmp	10	4.000	10:08:55	10:08:53	0	-0	13°	69	Tmp	100	2.980	13:46:23		0	+1800	13°
10	Tmp	12	0.920	10:12:42	10:15:51	0	+186	13°	70	Tmp	101	4.200	13:48:34		0	+1800	13°
11	Tmp	13	2.490	10:15:14	10:17:44	0	+147	13°	71	Tmp	102	5.550	13:51:33		0	+1800	13°
12	Tmp	14	4.100	10:18:17	10:20:36	0	+136	13°	72	Tmp	102	6.900	13:54:26		0	+1800	13°
13	Tmp	16	5.850	10:22:12	10:24:20	0	+125	13°	73	Tmp	103	0.820	13:57:09		0	+1800	13°
14	Tmp	17	6.530	10:23:45	10:25:40	0	+112	13°	74	Tmp	103	1.620	13:59:19		0	+1800	13°
15	Tmp	17	6.790	10:24:19		0	+1800	13°	75	Tmp	105	4.950	14:05:45		0	+1800	13°
16	Tmp	17	7.300	10:25:24	10:28:44	0	+197	13°	76	Tmp	109	1.040	14:13:14		0	+1800	13°
17	Tmp	20	2.660	10:31:22	10:36:58	0	+333	13°	77	Tmp	110	1.930	14:15:12		0	+1800	13°
18	Tmp	20	2.840	10:31:49	10:37:28	0	+336	13°	78	Tmp	111	3.190	14:17:39		0	+1800	13°
19	Tmp	22	6.160	10:40:51	10:42:31	0	+97	13°	Num 141 Pen 0 PCZ 2 Total PP 93695 Col. Final NC								
20	Tmp	24	0.560	10:44:53	10:48:24	0	+208	13°									
21	Tmp	24	0.710	10:45:32	10:50:03	0	+268	13°									
22	Tmp	25	1.550	10:48:19	10:52:45	0	+263	13°									
23	Tmp	26	2.470	10:51:02	10:56:08	0	+303	13°									
24	Tmp	29	4.660	10:55:34	11:01:20	0	+343	13°									
25	Tmp	29	5.060	10:56:46	11:04:11	0	+442	13°									
26	Tmp	30	6.200	10:59:36	11:10:23	0	+644	13°									
27	Tmp	32	6.480	11:00:09	11:11:25	0	+673	13°									
28	Tmp	33	8.070	11:03:34	11:16:17	0	+760	13°									
29	Tmp	34	0.160	11:05:23	11:19:07	0	+821	13°									
30	Tmp	35	0.910	11:06:58	11:21:24	0	+863	13°									
31	Tmp	35	1.250	11:07:49	11:23:43	0	+900	13°									
32	Tmp	38	4.350	11:17:59		0	+1800	13°									
33	Tmp	39	4.620	11:18:36		0	+1800	13°									
34	Tmp	40	5.230	11:20:24		0	+1800	13°									
35	Tmp	42	0.410	11:23:56		0	+1800	13°									
36	Tmp	43	1.000	11:25:02		0	+1800	13°									
37	Tmp	45	2.100	11:27:10	11:37:16	0	+603	13°									
38	Tmp	47	5.510	11:31:30		0	+1800	13°									
39	Tmp	53	0.100	12:08:07		0	+1800	13°									
40	Tmp	54	0.540	12:09:05		0	+1800	13°									
41	Tmp	56	1.100	12:10:39		0	+1800	13°									
42	Tmp	57	2.140	12:14:22		0	+1800	13°									
43	Tmp	59	0.550	12:19:10		0	+1800	13°									
44	Tmp	60	0.980	12:20:06		0	+1800	13°									
45	Tmp	62	2.410	12:23:15		0	+1800	13°									
46	Tmp	64	4.280	12:26:44		0	+1800	13°									
47	Tmp	65	6.950	12:31:42		0	+1800	13°									
48	Tmp	66	0.060	12:33:35		0	+1800	13°									
49	Tmp	67	0.510	12:35:17		0	+1800	13°									
50	Tmp	71	5.140	12:46:21		0	+1800	13°									
51	Tmp	73	0.200	12:49:08		0	+1800	13°									
52	Tmp	73	1.090	12:50:55		0	+1800	13°									
53	Tmp	75	1.890	12:52:36		0	+1800	13°									
54	Tmp	76	2.230	12:54:38		0	+1800	13°									
55	Tmp	77	2.650	12:56:26		0	+1800	13°									
56	Tmp	77	3.100	12:59:08		0	+1800	13°									
57	Tmp	79	3.350	13:02:43		0	+1800	13°									
58	Tmp	81	3.750	13:04:00		0	+1800	13°									
59	Tmp	82	3.960	13:05:03		0	+1800	13°									
60	Tmp	82	4.670	13:07:11		0	+1800	13°									

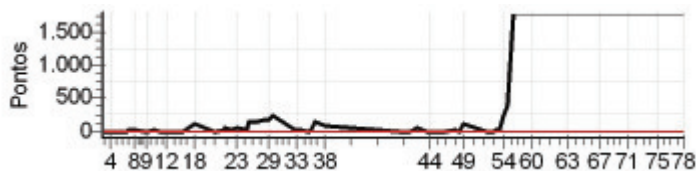


Enduro Montanhas Cap.- Domingo - CAPIXABA 2011



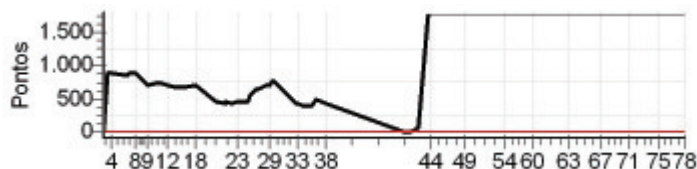
N u m	147	Equipe	147 / Rafael Belshoff Roberto					
		Patrocinador	Top Serrana Seguros					
		Cat / NL / Largada	NOVATO / 19 / 09:37:00	Cidade	Venda do Imigrante			

PC	Tp	Trc	KmPC	Ideal	Passagem	Pen	Pontos	Col	PC	Tp	Trc	KmPC	Ideal	Passagem	Pen	Pontos	Col
1	Tmp	2	0.150	09:43:16	09:43:17	0	+0	1°	61	Tmp	87	0.990	13:14:04		0	+1800	13°
2	Tmp	3	1.190	09:45:03	09:45:05	0	+0	1°	62	Tmp	89	2.510	13:17:06		0	+1800	13°
3	Tmp	3	1.590	09:45:43	09:45:50	0	+4	4°	63	Tmp	90	3.050	13:18:28		0	+1800	13°
4	Tmp	3	2.130	09:46:37	09:46:42	0	+2	5°	64	Tmp	90	3.950	13:21:10		0	+1800	13°
5	Tmp	5	0.310	09:53:11	09:53:12	0	+0	3°	65	Tmp	94	0.080	13:28:22		0	+1800	13°
6	Tmp	5	0.660	09:53:56	09:54:07	0	+8	5°	66	Tmp	95	0.680	13:30:51		0	+1800	13°
7	Tmp	5	1.210	09:55:07	09:55:24	0	+14	5°	67	Tmp	96	1.180	13:33:25		0	+1800	13°
8	Tmp	7	2.600	09:58:00	09:58:37	0	+34	8°	68	Tmp	98	1.830	13:38:09		0	+1800	13°
9	Tmp	10	4.000	10:03:25	10:03:20	0	-6	8°	69	Tmp	100	2.980	13:40:53		0	+1800	14°
10	Tmp	12	0.920	10:07:12	10:07:27	0	+12	8°	70	Tmp	101	4.200	13:43:04		0	+1800	14°
11	Tmp	13	2.490	10:09:44	10:09:47	0	+0	8°	71	Tmp	102	5.550	13:46:03		0	+1800	14°
12	Tmp	14	4.100	10:12:47	10:12:54	0	+4	8°	72	Tmp	102	6.900	13:48:56		0	+1800	14°
13	Tmp	16	5.850	10:16:42	10:16:53	0	+8	8°	73	Tmp	103	0.820	13:51:39		0	+1800	14°
14	Tmp	17	6.530	10:18:15	10:18:18	0	+0	8°	74	Tmp	103	1.620	13:53:49		0	+1800	14°
15	Tmp	17	6.790	10:18:49	10:18:51	0	+0	7°	75	Tmp	105	4.950	14:00:15		0	+1800	14°
16	Tmp	17	7.300	10:19:54	10:19:52	0	-0	7°	76	Tmp	109	1.040	14:07:44		0	+1800	14°
17	Tmp	20	2.660	10:25:52	10:28:02	0	+127	9°	77	Tmp	110	1.930	14:09:42		0	+1800	14°
18	Tmp	20	2.840	10:26:19	10:28:30	0	+128	10°	78	Tmp	111	3.190	14:12:09		0	+1800	14°
19	Tmp	22	6.160	10:35:21	10:35:20	0	-0	10°	Num 147 Pen 0 PCZ 13 Total PP 44399 Col. Final 14°								
20	Tmp	24	0.560	10:39:23	10:39:48	0	+22	10°									
21	Tmp	24	0.710	10:40:02	10:41:10	0	+65	10°									
22	Tmp	25	1.550	10:42:49	10:43:29	0	+37	10°									
23	Tmp	26	2.470	10:45:32	10:46:19	0	+44	10°									
24	Tmp	29	4.660	10:50:04	10:50:31	0	+24	10°									
25	Tmp	29	5.060	10:51:16	10:53:31	0	+132	10°									
26	Tmp	30	6.200	10:54:06	10:56:43	0	+154	10°									
27	Tmp	32	6.480	10:54:39	10:57:24	0	+162	10°									
28	Tmp	33	8.070	10:58:04	11:00:55	0	+168	9°									
29	Tmp	34	0.160	10:59:53	11:03:08	0	+192	9°									
30	Tmp	35	0.910	11:01:28	11:05:11	0	+220	9°									
31	Tmp	35	1.250	11:02:19	11:06:13	0	+231	9°									
32	Tmp	38	4.350	11:12:29	11:12:44	0	+12	9°									
33	Tmp	39	4.620	11:13:06	11:13:23	0	+14	9°									
34	Tmp	40	5.230	11:14:54	11:15:20	0	+23	9°									
35	Tmp	42	0.410	11:18:26	11:18:28	0	+0	9°									
36	Tmp	43	1.000	11:19:32	11:19:51	0	+16	9°									
37	Tmp	45	2.100	11:21:40	11:24:23	0	+160	9°									
38	Tmp	47	5.510	11:26:00	11:27:40	0	+97	9°									
39	Tmp	53	0.100	12:02:37	12:02:39	0	+0	9°									
40	Tmp	54	0.540	12:03:35	12:03:43	0	+5	9°									
41	Tmp	56	1.100	12:05:09	12:05:17	0	+5	9°									
42	Tmp	57	2.140	12:08:52	12:09:37	0	+42	9°									
43	Tmp	59	0.550	12:13:40	12:13:42	0	+0	9°									
44	Tmp	60	0.980	12:14:36	12:14:41	0	+2	9°									
45	Tmp	62	2.410	12:17:45	12:17:44	0	-0	9°									
46	Tmp	64	4.280	12:21:14	12:21:11	0	-0	9°									
47	Tmp	65	6.950	12:26:12	12:26:27	0	+12	9°									
48	Tmp	66	0.060	12:28:05	12:28:17	0	+9	9°									
49	Tmp	67	0.510	12:29:47	12:31:41	0	+111	9°									
50	Tmp	71	5.140	12:40:51	12:41:00	0	+6	9°									
51	Tmp	73	0.200	12:43:38	12:43:43	0	+2	9°									
52	Tmp	73	1.090	12:45:25	12:45:45	0	+17	9°									
53	Tmp	75	1.890	12:47:06	12:47:42	0	+33	9°									
54	Tmp	76	2.230	12:49:08	12:53:19	0	+248	9°									
55	Tmp	77	2.650	12:50:56	12:57:26	0	+387	9°									
56	Tmp	77	3.100	12:53:38	13:43:11	0	+1800	10°									
57	Tmp	79	3.350	12:57:13	13:46:05	0	+1800	10°									
58	Tmp	81	3.750	12:58:30		0	+1800	11°									
59	Tmp	82	3.960	12:59:33		0	+1800	13°									
60	Tmp	82	4.670	13:01:41		0	+1800	13°									



N u m	149	Equipe	149 / Andre Veiga				
		Patrocinador	Pizante Sport				
		Cat / NL / Largada	NOVATO / 18 / 09:36:30	Cidade	B.sao Francisco		

PC	Tp	Trc	KmPC	Ideal	Passagem	Pen	Pontos	Col	PC	Tp	Trc	KmPC	Ideal	Passagem	Pen	Pontos	Col
1	Tmp	2	0.150	09:42:46	09:42:51	0	+2	11°	61	Tmp	87	0.990	13:13:34		0	+1800	17°
2	Tmp	3	1.190	09:44:33	09:59:12	0	+876	16°	62	Tmp	89	2.510	13:16:36		0	+1800	17°
3	Tmp	3	1.590	09:45:13	10:00:00	0	+884	16°	63	Tmp	90	3.050	13:17:58		0	+1800	17°
4	Tmp	3	2.130	09:46:07	10:00:50	0	+880	16°	64	Tmp	90	3.950	13:20:40		0	+1800	17°
5	Tmp	5	0.310	09:52:41	10:07:11	0	+867	16°	65	Tmp	94	0.080	13:27:52		0	+1800	17°
6	Tmp	5	0.660	09:53:26	10:07:58	0	+869	16°	66	Tmp	95	0.680	13:30:21		0	+1800	17°
7	Tmp	5	1.210	09:54:37	10:10:02	0	+900	16°	67	Tmp	96	1.180	13:32:55		0	+1800	17°
8	Tmp	7	2.600	09:57:30	10:12:45	0	+900	16°	68	Tmp	98	1.830	13:37:39		0	+1800	17°
9	Tmp	10	4.000	10:02:55	10:14:40	0	+702	17°	69	Tmp	100	2.980	13:40:23		0	+1800	17°
10	Tmp	12	0.920	10:06:42	10:19:12	0	+747	17°	70	Tmp	101	4.200	13:42:34		0	+1800	17°
11	Tmp	13	2.490	10:09:14	10:21:19	0	+722	17°	71	Tmp	102	5.550	13:45:33		0	+1800	17°
12	Tmp	14	4.100	10:12:17	10:24:05	0	+705	17°	72	Tmp	102	6.900	13:48:26		0	+1800	17°
13	Tmp	16	5.850	10:16:12	10:27:31	0	+676	17°	73	Tmp	103	0.820	13:51:09		0	+1800	17°
14	Tmp	17	6.530	10:17:45	10:28:49	0	+661	17°	74	Tmp	103	1.620	13:53:19		0	+1800	17°
15	Tmp	17	6.790	10:18:19	10:29:27	0	+665	17°	75	Tmp	105	4.950	13:59:45		0	+1800	17°
16	Tmp	17	7.300	10:19:24	10:30:26	0	+659	17°	76	Tmp	109	1.040	14:07:14		0	+1800	17°
17	Tmp	20	2.660	10:25:22	10:37:09	0	+704	17°	77	Tmp	110	1.930	14:09:12		0	+1800	17°
18	Tmp	20	2.840	10:25:49	10:37:45	0	+713	17°	78	Tmp	111	3.190	14:11:39		0	+1800	17°
19	Tmp	22	6.160	10:34:51	10:42:18	0	+444	17°	Num 149 Pen 0 PCZ 0 Total PP 88329 Col. Final 17°								
20	Tmp	24	0.560	10:38:53	10:45:59	0	+423	17°									
21	Tmp	24	0.710	10:39:32	10:47:10	0	+455	17°									
22	Tmp	25	1.550	10:42:19	10:49:34	0	+432	17°									
23	Tmp	26	2.470	10:45:02	10:52:36	0	+451	17°									
24	Tmp	29	4.660	10:49:34	10:57:19	0	+462	17°									
25	Tmp	29	5.060	10:50:46	11:00:02	0	+553	17°									
26	Tmp	30	6.200	10:53:36	11:04:06	0	+627	17°									
27	Tmp	32	6.480	10:54:09	11:04:55	0	+643	17°									
28	Tmp	33	8.070	10:57:34	11:09:09	0	+692	17°									
29	Tmp	34	0.160	10:59:23	11:11:07	0	+701	17°									
30	Tmp	35	0.910	11:00:58	11:13:32	0	+751	17°									
31	Tmp	35	1.250	11:01:49	11:14:37	0	+765	17°									
32	Tmp	38	4.350	11:11:59	11:18:55	0	+413	17°									
33	Tmp	39	4.620	11:12:36	11:19:33	0	+414	17°									
34	Tmp	40	5.230	11:14:24	11:21:18	0	+411	17°									
35	Tmp	42	0.410	11:17:56	11:24:28	0	+389	17°									
36	Tmp	43	1.000	11:19:02	11:25:50	0	+405	17°									
37	Tmp	45	2.100	11:21:10	11:29:10	0	+477	17°									
38	Tmp	47	5.510	11:25:30	11:32:33	0	+420	17°									
39	Tmp	53	0.100	12:02:07	12:02:12	0	+2	17°									
40	Tmp	54	0.540	12:03:05	12:03:13	0	+5	17°									
41	Tmp	56	1.100	12:04:39	12:04:52	0	+10	17°									
42	Tmp	57	2.140	12:08:22	12:09:17	0	+52	17°									
43	Tmp	59	0.550	12:13:10		0	+1800	17°									
44	Tmp	60	0.980	12:14:06		0	+1800	17°									
45	Tmp	62	2.410	12:17:15		0	+1800	17°									
46	Tmp	64	4.280	12:20:44		0	+1800	17°									
47	Tmp	65	6.950	12:25:42		0	+1800	17°									
48	Tmp	66	0.060	12:27:35		0	+1800	17°									
49	Tmp	67	0.510	12:29:17		0	+1800	17°									
50	Tmp	71	5.140	12:40:21		0	+1800	17°									
51	Tmp	73	0.200	12:43:08		0	+1800	17°									
52	Tmp	73	1.090	12:44:55		0	+1800	17°									
53	Tmp	75	1.890	12:46:36		0	+1800	17°									
54	Tmp	76	2.230	12:48:38		0	+1800	17°									
55	Tmp	77	2.650	12:50:26		0	+1800	17°									
56	Tmp	77	3.100	12:53:08		0	+1800	17°									
57	Tmp	79	3.350	12:56:43		0	+1800	17°									
58	Tmp	81	3.750	12:58:00		0	+1800	17°									
59	Tmp	82	3.960	12:59:03		0	+1800	17°									
60	Tmp	82	4.670	13:01:11		0	+1800	17°									

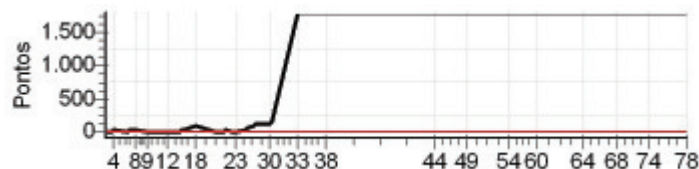


N u m	150	Equipe	150 / Mateus Agrizzi						
		Patrocinador	Treviso Marmores E Granitos						
		Cat / NL / Largada	NOVATO / 15 / 09:35:00	Cidade	Vargem Alta				

PC	Tp	Trc	KmPC	Ideal	Passagem	Pen	Pontos	Col	PC	Tp	Trc	KmPC	Ideal	Passagem	Pen	Pontos	Col	
1	Tmp	2	0.150	09:41:16		0	+1800	18 °	61	Tmp	87	0.990	13:12:04		0	+1800	19 °	
2	Tmp	3	1.190	09:43:03		0	+1800	19 °	62	Tmp	89	2.510	13:15:06		0	+1800	19 °	
3	Tmp	3	1.590	09:43:43		0	+1800	19 °	63	Tmp	90	3.050	13:16:28		0	+1800	19 °	
4	Tmp	3	2.130	09:44:37		0	+1800	19 °	64	Tmp	90	3.950	13:19:10		0	+1800	19 °	
5	Tmp	5	0.310	09:51:11		0	+1800	19 °	65	Tmp	94	0.080	13:26:22		0	+1800	19 °	
6	Tmp	5	0.660	09:51:56		0	+1800	19 °	66	Tmp	95	0.680	13:28:51		0	+1800	19 °	
7	Tmp	5	1.210	09:53:07		0	+1800	19 °	67	Tmp	96	1.180	13:31:25		0	+1800	19 °	
8	Tmp	7	2.600	09:56:00		0	+1800	19 °	68	Tmp	98	1.830	13:36:09		0	+1800	19 °	
9	Tmp	10	4.000	10:01:25		0	+1800	19 °	69	Tmp	100	2.980	13:38:53		0	+1800	19 °	
10	Tmp	12	0.920	10:05:12		0	+1800	19 °	70	Tmp	101	4.200	13:41:04		0	+1800	19 °	
11	Tmp	13	2.490	10:07:44		0	+1800	19 °	71	Tmp	102	5.550	13:44:03		0	+1800	19 °	
12	Tmp	14	4.100	10:10:47		0	+1800	19 °	72	Tmp	102	6.900	13:46:56		0	+1800	19 °	
13	Tmp	16	5.850	10:14:42		0	+1800	19 °	73	Tmp	103	0.820	13:49:39		0	+1800	19 °	
14	Tmp	17	6.530	10:16:15		0	+1800	19 °	74	Tmp	103	1.620	13:51:49		0	+1800	19 °	
15	Tmp	17	6.790	10:16:49		0	+1800	19 °	75	Tmp	105	4.950	13:58:15		0	+1800	19 °	
16	Tmp	17	7.300	10:17:54		0	+1800	19 °	76	Tmp	109	1.040	14:05:44		0	+1800	19 °	
17	Tmp	20	2.660	10:23:52		0	+1800	19 °	77	Tmp	110	1.930	14:07:42		0	+1800	19 °	
18	Tmp	20	2.840	10:24:19		0	+1800	19 °	78	Tmp	111	3.190	14:10:09		0	+1800	19 °	
19	Tmp	22	6.160	10:33:21		0	+1800	19 °	Num	150	Pen	0	PCZ	0	Total PP	140400	Col. Final	NC
20	Tmp	24	0.560	10:37:23		0	+1800	19 °										
21	Tmp	24	0.710	10:38:02		0	+1800	19 °										
22	Tmp	25	1.550	10:40:49		0	+1800	19 °										
23	Tmp	26	2.470	10:43:32		0	+1800	19 °										
24	Tmp	29	4.660	10:48:04		0	+1800	19 °										
25	Tmp	29	5.060	10:49:16		0	+1800	19 °										
26	Tmp	30	6.200	10:52:06		0	+1800	19 °										
27	Tmp	32	6.480	10:52:39		0	+1800	19 °										
28	Tmp	33	8.070	10:56:04		0	+1800	19 °										
29	Tmp	34	0.160	10:57:53		0	+1800	19 °										
30	Tmp	35	0.910	10:59:28		0	+1800	19 °										
31	Tmp	35	1.250	11:00:19		0	+1800	19 °										
32	Tmp	38	4.350	11:10:29		0	+1800	19 °										
33	Tmp	39	4.620	11:11:06		0	+1800	19 °										
34	Tmp	40	5.230	11:12:54		0	+1800	19 °										
35	Tmp	42	0.410	11:16:26		0	+1800	19 °										
36	Tmp	43	1.000	11:17:32		0	+1800	19 °										
37	Tmp	45	2.100	11:19:40		0	+1800	19 °										
38	Tmp	47	5.510	11:24:00		0	+1800	19 °										
39	Tmp	53	0.100	12:00:37		0	+1800	19 °										
40	Tmp	54	0.540	12:01:35		0	+1800	19 °										
41	Tmp	56	1.100	12:03:09		0	+1800	19 °										
42	Tmp	57	2.140	12:06:52		0	+1800	19 °										
43	Tmp	59	0.550	12:11:40		0	+1800	19 °										
44	Tmp	60	0.980	12:12:36		0	+1800	19 °										
45	Tmp	62	2.410	12:15:45		0	+1800	19 °										
46	Tmp	64	4.280	12:19:14		0	+1800	19 °										
47	Tmp	65	6.950	12:24:12		0	+1800	19 °										
48	Tmp	66	0.060	12:26:05		0	+1800	19 °										
49	Tmp	67	0.510	12:27:47		0	+1800	19 °										
50	Tmp	71	5.140	12:38:51		0	+1800	19 °										
51	Tmp	73	0.200	12:41:38		0	+1800	19 °										
52	Tmp	73	1.090	12:43:25		0	+1800	19 °										
53	Tmp	75	1.890	12:45:06		0	+1800	19 °										
54	Tmp	76	2.230	12:47:08		0	+1800	19 °										
55	Tmp	77	2.650	12:48:56		0	+1800	19 °										
56	Tmp	77	3.100	12:51:38		0	+1800	19 °										
57	Tmp	79	3.350	12:55:13		0	+1800	19 °										
58	Tmp	81	3.750	12:56:30		0	+1800	19 °										
59	Tmp	82	3.960	12:57:33		0	+1800	19 °										
60	Tmp	82	4.670	12:59:41		0	+1800	19 °										

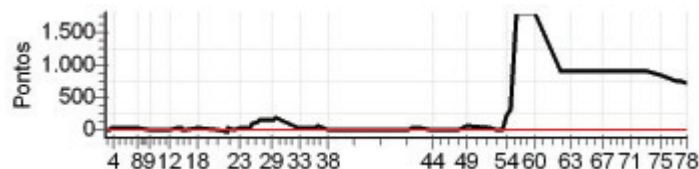
N u m	155	Equipe	155 / Edivar Cezar Basani				
		Patrocinador	Eu				
		Cat / NL / Largada	JUNIOR / 16 / 09:26:30		Cidade	Pedra Azul	

PC	Tp	Trc	KmPC	Ideal	Passagem	Pen	Pontos	Col	PC	Tp	Trc	KmPC	Ideal	Passagem	Pen	Pontos	Col
1	Tmp	2	0.150	09:32:46	09:32:48	0	+0	16°	61	Tmp	87	0.990	13:03:04		0	+1800	16°
2	Tmp	3	1.190	09:34:29	09:34:38	0	+6	16°	62	Tmp	89	2.510	13:05:54		0	+1800	16°
3	Tmp	3	1.590	09:35:07	09:35:18	0	+8	16°	63	Tmp	90	3.050	13:07:09		0	+1800	16°
4	Tmp	3	2.130	09:35:58	09:36:23	0	+22	16°	64	Tmp	90	3.950	13:09:37		0	+1800	16°
5	Tmp	5	0.310	09:42:23	09:42:33	0	+7	16°	65	Tmp	94	0.080	13:16:29		0	+1800	16°
6	Tmp	5	0.660	09:43:05	09:43:23	0	+15	16°	66	Tmp	95	0.680	13:18:38		0	+1800	16°
7	Tmp	5	1.210	09:44:11	09:44:38	0	+24	16°	67	Tmp	96	1.180	13:20:49		0	+1800	16°
8	Tmp	7	2.600	09:46:53	09:47:24	0	+28	16°	68	Tmp	98	1.830	13:25:24		0	+1800	16°
9	Tmp	10	4.000	09:52:17	09:52:17	0	+0	16°	69	Tmp	100	2.980	13:28:03		0	+1800	16°
10	Tmp	12	0.920	09:56:04	09:56:02	0	-0	16°	70	Tmp	101	4.200	13:30:09		0	+1800	16°
11	Tmp	13	2.490	09:58:33	09:58:34	0	+0	16°	71	Tmp	102	5.550	13:32:57		0	+1800	16°
12	Tmp	14	4.100	10:01:25	10:01:28	0	+0	16°	72	Tmp	102	6.900	13:35:39		0	+1800	16°
13	Tmp	16	5.850	10:05:04	10:05:08	0	+1	16°	73	Tmp	103	0.820	13:38:09		0	+1800	16°
14	Tmp	17	6.530	10:06:30	10:06:36	0	+3	16°	74	Tmp	103	1.620	13:40:09		0	+1800	16°
15	Tmp	17	6.790	10:07:01	10:07:33	0	+29	16°	75	Tmp	105	4.950	13:46:10		0	+1800	16°
16	Tmp	17	7.300	10:08:03	10:08:23	0	+17	16°	76	Tmp	109	1.040	13:53:21		0	+1800	16°
17	Tmp	20	2.660	10:13:35	10:15:06	0	+88	16°	77	Tmp	110	1.930	13:55:11		0	+1800	16°
18	Tmp	20	2.840	10:14:00	10:15:33	0	+90	16°	78	Tmp	111	3.190	13:57:28		0	+1800	16°
19	Tmp	22	6.160	10:23:02	10:23:05	0	+0	16°	Num 155 Pen 0 PCZ 8 Total PP 85760 Col. Final NC								
20	Tmp	24	0.560	10:26:56	10:26:58	0	+0	16°									
21	Tmp	24	0.710	10:27:30	10:27:50	0	+17	16°									
22	Tmp	25	1.550	10:30:00	10:30:00	0	+0	16°									
23	Tmp	26	2.470	10:32:28	10:32:38	0	+7	16°									
24	Tmp	29	4.660	10:36:49	10:37:22	0	+30	16°									
25	Tmp	29	5.060	10:37:54	10:38:59	0	+62	16°									
26	Tmp	30	6.200	10:40:31	10:42:12	0	+98	16°									
27	Tmp	32	6.480	10:41:02	10:42:54	0	+109	16°									
28	Tmp	33	8.070	10:44:13	10:46:05	0	+109	16°									
29	Tmp	34	0.160	10:45:55	10:47:57	0	+119	16°									
30	Tmp	35	0.910	10:47:23	10:49:35	0	+129	16°									
31	Tmp	35	1.250	10:48:10	10:50:35	0	+142	16°									
32	Tmp	38	4.350	11:00:08		0	+1800	16°									
33	Tmp	39	4.620	11:00:43		0	+1800	16°									
34	Tmp	40	5.230	11:02:20		0	+1800	16°									
35	Tmp	42	0.410	11:05:45		0	+1800	16°									
36	Tmp	43	1.000	11:06:47		0	+1800	16°									
37	Tmp	45	2.100	11:08:48	11:37:15	0	+1800	16°									
38	Tmp	47	5.510	11:12:59		0	+1800	16°									
39	Tmp	53	0.100	11:51:30		0	+1800	16°									
40	Tmp	54	0.540	11:52:29		0	+1800	16°									
41	Tmp	56	1.100	11:53:57		0	+1800	16°									
42	Tmp	57	2.140	11:57:16		0	+1800	16°									
43	Tmp	59	0.550	12:01:57		0	+1800	16°									
44	Tmp	60	0.980	12:02:50		0	+1800	16°									
45	Tmp	62	2.410	12:05:49		0	+1800	16°									
46	Tmp	64	4.280	12:09:17		0	+1800	16°									
47	Tmp	65	6.950	12:14:07		0	+1800	16°									
48	Tmp	66	0.060	12:15:53		0	+1800	16°									
49	Tmp	67	0.510	12:17:23		0	+1800	16°									
50	Tmp	71	5.140	12:28:52		0	+1800	16°									
51	Tmp	73	0.200	12:31:30		0	+1800	16°									
52	Tmp	73	1.090	12:33:10		0	+1800	16°									
53	Tmp	75	1.890	12:34:44		0	+1800	16°									
54	Tmp	76	2.230	12:36:26		0	+1800	16°									
55	Tmp	77	2.650	12:38:00		0	+1800	16°									
56	Tmp	77	3.100	12:40:15		0	+1800	16°									
57	Tmp	79	3.350	12:44:46		0	+1800	16°									
58	Tmp	81	3.750	12:45:55		0	+1800	16°									
59	Tmp	82	3.960	12:46:49		0	+1800	16°									
60	Tmp	82	4.670	12:48:45		0	+1800	16°									



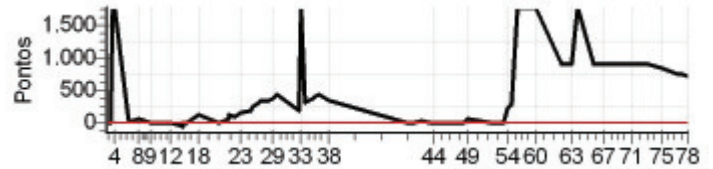
N u m	168	Equipe	168 / Fabiano Carvalho						
		Patrocinador							
		Cat / NL / Largada	ESTREANTE / 12 / 09:44:00	Cidade	Cachoeiro Itapemirim				

PC	Tp	Trc	KmPC	Ideal	Passagem	Pen	Pontos	Col	PC	Tp	Trc	KmPC	Ideal	Passagem	Pen	Pontos	Col
1	Tmp	2	0.150	09:50:16	09:50:14	0	-0	1°	61	Tmp	87	0.990	13:21:04	13:39:17	0	+900	3°
2	Tmp	3	1.190	09:52:03	09:52:09	0	+3	7°	62	Tmp	89	2.510	13:24:06	13:42:20	0	+900	3°
3	Tmp	3	1.590	09:52:43	09:53:11	0	+25	7°	63	Tmp	90	3.050	13:25:28	13:43:37	0	+900	3°
4	Tmp	3	2.130	09:53:37	09:53:50	0	+10	6°	64	Tmp	90	3.950	13:28:10	13:45:54	0	+900	3°
5	Tmp	5	0.310	10:00:11	10:00:20	0	+6	4°	65	Tmp	94	0.080	13:35:22	13:52:04	0	+900	3°
6	Tmp	5	0.660	10:00:56	10:01:09	0	+10	4°	66	Tmp	95	0.680	13:37:51	13:53:32	0	+900	3°
7	Tmp	5	1.210	10:02:07	10:02:32	0	+22	4°	67	Tmp	96	1.180	13:40:25	13:58:54	0	+900	3°
8	Tmp	7	2.600	10:05:00	10:05:38	0	+35	4°	68	Tmp	98	1.830	13:45:09	14:01:36	0	+900	3°
9	Tmp	10	4.000	10:10:25	10:10:32	0	+4	4°	69	Tmp	100	2.980	13:47:53	14:03:49	0	+900	3°
10	Tmp	12	0.920	10:14:12	10:14:10	0	-0	4°	70	Tmp	101	4.200	13:50:04	14:05:31	0	+900	3°
11	Tmp	13	2.490	10:16:44	10:16:43	0	-0	4°	71	Tmp	102	5.550	13:53:03	14:07:56	0	+890	3°
12	Tmp	14	4.100	10:19:47	10:19:54	0	+4	4°	72	Tmp	102	6.900	13:55:56	14:10:55	0	+896	3°
13	Tmp	16	5.850	10:23:42	10:23:58	0	+13	4°	73	Tmp	103	0.820	13:58:39	14:13:45	0	+900	3°
14	Tmp	17	6.530	10:25:15	10:25:23	0	+5	4°	74	Tmp	103	1.620	14:00:49	14:15:48	0	+896	3°
15	Tmp	17	6.790	10:25:49	10:25:56	0	+4	4°	75	Tmp	105	4.950	14:07:15	14:20:56	0	+818	3°
16	Tmp	17	7.300	10:26:54	10:26:54	0	+0	4°	76	Tmp	109	1.040	14:14:44	14:27:00	0	+733	3°
17	Tmp	20	2.660	10:32:52	10:33:20	0	+25	4°	77	Tmp	110	1.930	14:16:42	14:28:52	0	+727	3°
18	Tmp	20	2.840	10:33:19	10:33:45	0	+23	4°	78	Tmp	111	3.190	14:19:09	14:30:58	0	+706	3°
19	Tmp	22	6.160	10:42:21	10:42:24	0	+0	4°	Num 168 Pen 0 PCZ 13 Total PP 26610 Col. Final 3°								
20	Tmp	24	0.560	10:46:23	10:46:06	0	-42	4°									
21	Tmp	24	0.710	10:47:02	10:47:20	0	+15	4°									
22	Tmp	25	1.550	10:49:49	10:49:48	0	-0	4°									
23	Tmp	26	2.470	10:52:32	10:52:54	0	+19	4°									
24	Tmp	29	4.660	10:57:04	10:57:39	0	+32	2°									
25	Tmp	29	5.060	10:58:16	10:59:46	0	+87	2°									
26	Tmp	30	6.200	11:01:06	11:03:12	0	+123	2°									
27	Tmp	32	6.480	11:01:39	11:04:00	0	+138	2°									
28	Tmp	33	8.070	11:05:04	11:07:29	0	+142	2°									
29	Tmp	34	0.160	11:06:53	11:09:21	0	+145	2°									
30	Tmp	35	0.910	11:08:28	11:11:03	0	+152	3°									
31	Tmp	35	1.250	11:09:19	11:12:07	0	+165	3°									
32	Tmp	38	4.350	11:19:29	11:19:38	0	+6	3°									
33	Tmp	39	4.620	11:20:06	11:20:19	0	+10	3°									
34	Tmp	40	5.230	11:21:54	11:22:12	0	+15	3°									
35	Tmp	42	0.410	11:25:26	11:25:36	0	+7	3°									
36	Tmp	43	1.000	11:26:32	11:27:00	0	+25	3°									
37	Tmp	45	2.100	11:28:40	11:29:46	0	+63	3°									
38	Tmp	47	5.510	11:33:00	11:32:59	0	-0	2°									
39	Tmp	53	0.100	12:09:37	12:09:41	0	+1	2°									
40	Tmp	54	0.540	12:10:35	12:10:33	0	-0	2°									
41	Tmp	56	1.100	12:12:09	12:12:20	0	+8	2°									
42	Tmp	57	2.140	12:15:52	12:16:12	0	+17	2°									
43	Tmp	59	0.550	12:20:40	12:20:38	0	-0	2°									
44	Tmp	60	0.980	12:21:36	12:21:43	0	+4	2°									
45	Tmp	62	2.410	12:24:45	12:24:43	0	-0	2°									
46	Tmp	64	4.280	12:28:14	12:28:16	0	+0	2°									
47	Tmp	65	6.950	12:33:12	12:33:11	0	-0	2°									
48	Tmp	66	0.060	12:35:05	12:35:32	0	+24	2°									
49	Tmp	67	0.510	12:36:47	12:37:55	0	+65	2°									
50	Tmp	71	5.140	12:47:51	12:48:05	0	+11	2°									
51	Tmp	73	0.200	12:50:38	12:50:44	0	+3	2°									
52	Tmp	73	1.090	12:52:25	12:52:30	0	+2	2°									
53	Tmp	75	1.890	12:54:06	12:54:05	0	-0	2°									
54	Tmp	76	2.230	12:56:08	12:59:50	0	+219	2°									
55	Tmp	77	2.650	12:57:56	13:03:14	0	+315	2°									
56	Tmp	77	3.100	13:00:38	13:25:41	0	+1800	2°									
57	Tmp	79	3.350	13:04:13	13:26:25	0	+1800	2°									
58	Tmp	81	3.750	13:05:30	13:28:30	0	+1800	2°									
59	Tmp	82	3.960	13:06:33	13:31:07	0	+1800	3°									
60	Tmp	82	4.670	13:08:41	13:34:04	0	+1800	3°									



N u m	169	Equipe	169 / Valmir Stelzer Lozorio Jr					
		Patrocinador	Galvi Modas					
		Cat / NL / Largada	ESTREANTE / 11 / 09:43:30	Cidade	Castelo			

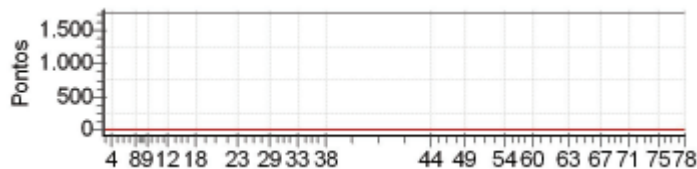
PC	Tp	Trc	KmPC	Ideal	Passagem	Pen	Pontos	Col	PC	Tp	Trc	KmPC	Ideal	Passagem	Pen	Pontos	Col
1	Tmp	2	0.150	09:49:46	09:49:46	0	+0	2°	61	Tmp	87	0.990	13:20:34	13:39:16	0	+900	7°
2	Tmp	3	1.190	09:51:33	09:51:37	0	+1	4°	62	Tmp	89	2.510	13:23:36	13:42:24	0	+900	7°
3	Tmp	3	1.590	09:52:13		0	+1800	12°	63	Tmp	90	3.050	13:24:58	13:43:32	0	+900	7°
4	Tmp	3	2.130	09:53:07		0	+1800	12°	64	Tmp	90	3.950	13:27:40		0	+1800	7°
5	Tmp	5	0.310	09:59:41	09:59:58	0	+14	12°	65	Tmp	94	0.080	13:34:52	13:52:03	0	+900	7°
6	Tmp	5	0.660	10:00:26	10:01:03	0	+34	12°	66	Tmp	95	0.680	13:37:21	13:53:28	0	+900	7°
7	Tmp	5	1.210	10:01:37	10:02:24	0	+44	12°	67	Tmp	96	1.180	13:39:55	13:58:48	0	+900	6°
8	Tmp	7	2.600	10:04:30	10:05:36	0	+63	12°	68	Tmp	98	1.830	13:44:39	14:01:37	0	+900	5°
9	Tmp	10	4.000	10:09:55	10:09:53	0	-0	11°	69	Tmp	100	2.980	13:47:23	14:03:51	0	+900	5°
10	Tmp	12	0.920	10:13:42	10:13:55	0	+10	11°	70	Tmp	101	4.200	13:49:34	14:05:32	0	+900	5°
11	Tmp	13	2.490	10:16:14	10:16:22	0	+5	11°	71	Tmp	102	5.550	13:52:33	14:07:53	0	+900	5°
12	Tmp	14	4.100	10:19:17	10:19:11	0	-9	11°	72	Tmp	102	6.900	13:55:26	14:10:50	0	+900	5°
13	Tmp	16	5.850	10:23:12	10:22:57	0	-36	11°	73	Tmp	103	0.820	13:58:09	14:13:18	0	+900	5°
14	Tmp	17	6.530	10:24:45	10:24:20	0	-66	11°	74	Tmp	103	1.620	14:00:19	14:15:32	0	+900	5°
15	Tmp	17	6.790	10:25:19	10:25:10	0	-18	10°	75	Tmp	105	4.950	14:06:45	14:20:57	0	+849	5°
16	Tmp	17	7.300	10:26:24	10:26:15	0	-18	10°	76	Tmp	109	1.040	14:14:14	14:26:59	0	+762	5°
17	Tmp	20	2.660	10:32:22	10:34:27	0	+122	10°	77	Tmp	110	1.930	14:16:12	14:28:49	0	+754	5°
18	Tmp	20	2.840	10:32:49	10:34:51	0	+119	10°	78	Tmp	111	3.190	14:18:39	14:30:50	0	+728	5°
19	Tmp	22	6.160	10:41:51	10:41:46	0	-6	10°	Num 169 Pen 0 PCZ 8 Total PP 37335 Col. Final 5°								
20	Tmp	24	0.560	10:45:53	10:46:54	0	+58	10°									
21	Tmp	24	0.710	10:46:32	10:48:32	0	+117	10°									
22	Tmp	25	1.550	10:49:19	10:50:53	0	+91	10°									
23	Tmp	26	2.470	10:52:02	10:54:50	0	+165	10°									
24	Tmp	29	4.660	10:56:34	10:59:31	0	+174	9°									
25	Tmp	29	5.060	10:57:46	11:02:03	0	+254	8°									
26	Tmp	30	6.200	11:00:36	11:06:05	0	+326	8°									
27	Tmp	32	6.480	11:01:09	11:06:51	0	+339	8°									
28	Tmp	33	8.070	11:04:34	11:10:26	0	+349	8°									
29	Tmp	34	0.160	11:06:23	11:12:45	0	+379	8°									
30	Tmp	35	0.910	11:07:58	11:14:53	0	+412	8°									
31	Tmp	35	1.250	11:08:49	11:16:14	0	+442	8°									
32	Tmp	38	4.350	11:18:59	11:21:54	0	+172	8°									
33	Tmp	39	4.620	11:19:36		0	+1800	8°									
34	Tmp	40	5.230	11:21:24	11:26:44	0	+317	8°									
35	Tmp	42	0.410	11:24:56	11:31:15	0	+376	8°									
36	Tmp	43	1.000	11:26:02	11:32:40	0	+395	8°									
37	Tmp	45	2.100	11:28:10	11:35:26	0	+433	8°									
38	Tmp	47	5.510	11:32:30	11:38:28	0	+355	8°									
39	Tmp	53	0.100	12:09:07	12:09:07	0	+0	8°									
40	Tmp	54	0.540	12:10:05	12:09:59	0	-9	8°									
41	Tmp	56	1.100	12:11:39	12:11:44	0	+2	8°									
42	Tmp	57	2.140	12:15:22	12:15:52	0	+27	8°									
43	Tmp	59	0.550	12:20:10	12:20:13	0	+0	8°									
44	Tmp	60	0.980	12:21:06	12:21:14	0	+5	8°									
45	Tmp	62	2.410	12:24:15	12:24:10	0	-6	8°									
46	Tmp	64	4.280	12:27:44	12:27:41	0	-0	7°									
47	Tmp	65	6.950	12:32:42	12:32:37	0	-6	7°									
48	Tmp	66	0.060	12:34:35	12:34:36	0	+0	7°									
49	Tmp	67	0.510	12:36:17	12:37:07	0	+47	7°									
50	Tmp	71	5.140	12:47:21	12:47:29	0	+5	7°									
51	Tmp	73	0.200	12:50:08	12:50:06	0	-0	7°									
52	Tmp	73	1.090	12:51:55	12:52:01	0	+3	7°									
53	Tmp	75	1.890	12:53:36	12:53:38	0	+0	7°									
54	Tmp	76	2.230	12:55:38	12:59:33	0	+232	7°									
55	Tmp	77	2.650	12:57:26	13:02:10	0	+281	7°									
56	Tmp	77	3.100	13:00:08	13:25:10	0	+1800	7°									
57	Tmp	79	3.350	13:03:43	13:25:59	0	+1800	7°									
58	Tmp	81	3.750	13:05:00	13:27:23	0	+1800	7°									
59	Tmp	82	3.960	13:06:03	13:30:10	0	+1800	7°									
60	Tmp	82	4.670	13:08:11	13:33:20	0	+1800	7°									





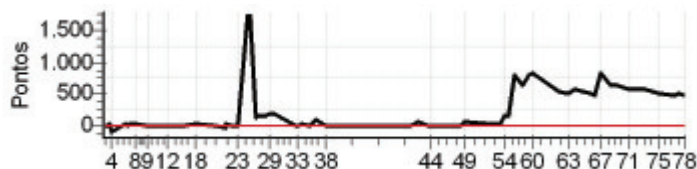
N u m	172	Equipe	172 / Cristiano Garcia						
		Patrocinador	Gracol _ Auto Peças Fardim						
		Cat / NL / Largada	ESTREANTE / 13 / 09:44:30	Cidade	Castelo				

PC	Tp	Trc	KmPC	Ideal	Passagem	Pen	Pontos	Col	PC	Tp	Trc	KmPC	Ideal	Passagem	Pen	Pontos	Col
1	Tmp	2	0.150	09:50:46		0	+1800	14 °	61	Tmp	87	0.990	13:21:34		0	+1800	14 °
2	Tmp	3	1.190	09:52:33		0	+1800	14 °	62	Tmp	89	2.510	13:24:36		0	+1800	14 °
3	Tmp	3	1.590	09:53:13		0	+1800	14 °	63	Tmp	90	3.050	13:25:58		0	+1800	14 °
4	Tmp	3	2.130	09:54:07		0	+1800	14 °	64	Tmp	90	3.950	13:28:40		0	+1800	14 °
5	Tmp	5	0.310	10:00:41		0	+1800	14 °	65	Tmp	94	0.080	13:35:52		0	+1800	14 °
6	Tmp	5	0.660	10:01:26		0	+1800	14 °	66	Tmp	95	0.680	13:38:21		0	+1800	14 °
7	Tmp	5	1.210	10:02:37		0	+1800	14 °	67	Tmp	96	1.180	13:40:55		0	+1800	14 °
8	Tmp	7	2.600	10:05:30		0	+1800	14 °	68	Tmp	98	1.830	13:45:39		0	+1800	14 °
9	Tmp	10	4.000	10:10:55		0	+1800	14 °	69	Tmp	100	2.980	13:48:23		0	+1800	14 °
10	Tmp	12	0.920	10:14:42		0	+1800	14 °	70	Tmp	101	4.200	13:50:34		0	+1800	14 °
11	Tmp	13	2.490	10:17:14		0	+1800	14 °	71	Tmp	102	5.550	13:53:33		0	+1800	14 °
12	Tmp	14	4.100	10:20:17		0	+1800	14 °	72	Tmp	102	6.900	13:56:26		0	+1800	14 °
13	Tmp	16	5.850	10:24:12		0	+1800	14 °	73	Tmp	103	0.820	13:59:09		0	+1800	14 °
14	Tmp	17	6.530	10:25:45		0	+1800	14 °	74	Tmp	103	1.620	14:01:19		0	+1800	14 °
15	Tmp	17	6.790	10:26:19		0	+1800	14 °	75	Tmp	105	4.950	14:07:45		0	+1800	14 °
16	Tmp	17	7.300	10:27:24		0	+1800	14 °	76	Tmp	109	1.040	14:15:14		0	+1800	14 °
17	Tmp	20	2.660	10:33:22		0	+1800	14 °	77	Tmp	110	1.930	14:17:12		0	+1800	14 °
18	Tmp	20	2.840	10:33:49		0	+1800	14 °	78	Tmp	111	3.190	14:19:39		0	+1800	14 °
19	Tmp	22	6.160	10:42:51		0	+1800	14 °	Num 172 Pen 0 PCZ 0 Total PP 140400 Col. Final NC								
20	Tmp	24	0.560	10:46:53		0	+1800	14 °									
21	Tmp	24	0.710	10:47:32		0	+1800	14 °									
22	Tmp	25	1.550	10:50:19		0	+1800	14 °									
23	Tmp	26	2.470	10:53:02		0	+1800	14 °									
24	Tmp	29	4.660	10:57:34		0	+1800	14 °									
25	Tmp	29	5.060	10:58:46		0	+1800	14 °									
26	Tmp	30	6.200	11:01:36		0	+1800	14 °									
27	Tmp	32	6.480	11:02:09		0	+1800	14 °									
28	Tmp	33	8.070	11:05:34		0	+1800	14 °									
29	Tmp	34	0.160	11:07:23		0	+1800	14 °									
30	Tmp	35	0.910	11:08:58		0	+1800	14 °									
31	Tmp	35	1.250	11:09:49		0	+1800	14 °									
32	Tmp	38	4.350	11:19:59		0	+1800	14 °									
33	Tmp	39	4.620	11:20:36		0	+1800	14 °									
34	Tmp	40	5.230	11:22:24		0	+1800	14 °									
35	Tmp	42	0.410	11:25:56		0	+1800	14 °									
36	Tmp	43	1.000	11:27:02		0	+1800	14 °									
37	Tmp	45	2.100	11:29:10		0	+1800	14 °									
38	Tmp	47	5.510	11:33:30		0	+1800	14 °									
39	Tmp	53	0.100	12:10:07		0	+1800	14 °									
40	Tmp	54	0.540	12:11:05		0	+1800	14 °									
41	Tmp	56	1.100	12:12:39		0	+1800	14 °									
42	Tmp	57	2.140	12:16:22		0	+1800	14 °									
43	Tmp	59	0.550	12:21:10		0	+1800	14 °									
44	Tmp	60	0.980	12:22:06		0	+1800	14 °									
45	Tmp	62	2.410	12:25:15		0	+1800	14 °									
46	Tmp	64	4.280	12:28:44		0	+1800	14 °									
47	Tmp	65	6.950	12:33:42		0	+1800	14 °									
48	Tmp	66	0.060	12:35:35		0	+1800	14 °									
49	Tmp	67	0.510	12:37:17		0	+1800	14 °									
50	Tmp	71	5.140	12:48:21		0	+1800	14 °									
51	Tmp	73	0.200	12:51:08		0	+1800	14 °									
52	Tmp	73	1.090	12:52:55		0	+1800	14 °									
53	Tmp	75	1.890	12:54:36		0	+1800	14 °									
54	Tmp	76	2.230	12:56:38		0	+1800	14 °									
55	Tmp	77	2.650	12:58:26		0	+1800	14 °									
56	Tmp	77	3.100	13:01:08		0	+1800	14 °									
57	Tmp	79	3.350	13:04:43		0	+1800	14 °									
58	Tmp	81	3.750	13:06:00		0	+1800	14 °									
59	Tmp	82	3.960	13:07:03		0	+1800	14 °									
60	Tmp	82	4.670	13:09:11		0	+1800	14 °									



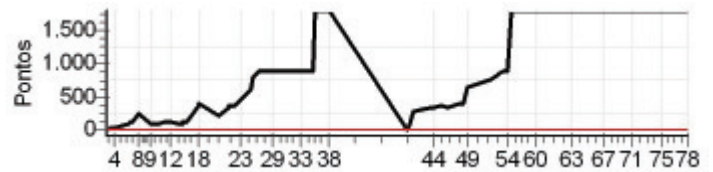
N u m	175	Equipe	175 / Sidnei Paoli						
		Patrocinador	Faça Facil Mat. de Contrução						
		Cat / NL / Largada	ESTREANTE / 4 / 09:40:00	Cidade	Vila Velha				

PC	Tp	Trc	KmPC	Ideal	Passagem	Pen	Pontos	Col	PC	Tp	Trc	KmPC	Ideal	Passagem	Pen	Pontos	Col
1	Tmp	2	0.150	09:46:16	09:46:16	0	+0	8°	61	Tmp	87	0.990	13:17:04	13:25:56	0	+529	2°
2	Tmp	3	1.190	09:48:03	09:48:15	0	+9	9°	62	Tmp	89	2.510	13:20:06	13:28:28	0	+499	2°
3	Tmp	3	1.590	09:48:43	09:49:20	0	+34	9°	63	Tmp	90	3.050	13:21:28	13:29:48	0	+497	2°
4	Tmp	3	2.130	09:49:37	09:49:01	0	-99	10°	64	Tmp	90	3.950	13:24:10	13:33:49	0	+576	2°
5	Tmp	5	0.310	09:56:11	09:56:28	0	+14	8°	65	Tmp	94	0.080	13:31:22	13:40:11	0	+526	2°
6	Tmp	5	0.660	09:56:56	09:57:11	0	+12	7°	66	Tmp	95	0.680	13:33:51	13:42:04	0	+490	2°
7	Tmp	5	1.210	09:58:07	09:58:32	0	+22	6°	67	Tmp	96	1.180	13:36:25	13:50:32	0	+844	2°
8	Tmp	7	2.600	10:01:00	10:01:43	0	+40	6°	68	Tmp	98	1.830	13:41:09	13:52:03	0	+651	2°
9	Tmp	10	4.000	10:06:25	10:06:26	0	+0	6°	69	Tmp	100	2.980	13:43:53	13:54:33	0	+637	2°
10	Tmp	12	0.920	10:10:12	10:10:14	0	+0	6°	70	Tmp	101	4.200	13:46:04	13:56:19	0	+612	2°
11	Tmp	13	2.490	10:12:44	10:12:45	0	+0	6°	71	Tmp	102	5.550	13:49:03	13:58:35	0	+569	2°
12	Tmp	14	4.100	10:15:47	10:15:56	0	+6	6°	72	Tmp	102	6.900	13:51:56	14:01:36	0	+577	2°
13	Tmp	16	5.850	10:19:42	10:19:50	0	+5	6°	73	Tmp	103	0.820	13:54:39	14:04:11	0	+569	2°
14	Tmp	17	6.530	10:21:15	10:21:25	0	+7	6°	74	Tmp	103	1.620	13:56:49	14:06:19	0	+567	2°
15	Tmp	17	6.790	10:21:49	10:21:59	0	+7	5°	75	Tmp	105	4.950	14:03:15	14:11:49	0	+511	2°
16	Tmp	17	7.300	10:22:54	10:22:57	0	+0	5°	76	Tmp	109	1.040	14:10:44	14:18:33	0	+466	2°
17	Tmp	20	2.660	10:28:52	10:29:36	0	+41	5°	77	Tmp	110	1.930	14:12:42	14:21:13	0	+508	2°
18	Tmp	20	2.840	10:29:19	10:29:59	0	+37	5°	78	Tmp	111	3.190	14:15:09	14:23:27	0	+495	2°
19	Tmp	22	6.160	10:38:21	10:38:22	0	+0	5°	Num 175 Pen 0 PCZ 15 Total PP 19686 Col. Final 2°								
20	Tmp	24	0.560	10:42:23	10:42:08	0	-36	5°									
21	Tmp	24	0.710	10:43:02	10:43:24	0	+19	5°									
22	Tmp	25	1.550	10:45:49	10:45:49	0	+0	5°									
23	Tmp	26	2.470	10:48:32	10:48:41	0	+6	5°									
24	Tmp	29	4.660	10:53:04		0	+1800	6°									
25	Tmp	29	5.060	10:54:16		0	+1800	7°									
26	Tmp	30	6.200	10:57:06	10:59:16	0	+127	7°									
27	Tmp	32	6.480	10:57:39	11:00:08	0	+146	7°									
28	Tmp	33	8.070	11:01:04	11:03:31	0	+144	7°									
29	Tmp	34	0.160	11:02:53	11:06:14	0	+198	7°									
30	Tmp	35	0.910	11:04:28	11:07:46	0	+195	7°									
31	Tmp	35	1.250	11:05:19	11:08:45	0	+203	7°									
32	Tmp	38	4.350	11:15:29	11:15:32	0	+0	7°									
33	Tmp	39	4.620	11:16:06	11:16:08	0	+0	7°									
34	Tmp	40	5.230	11:17:54	11:18:39	0	+42	7°									
35	Tmp	42	0.410	11:21:26	11:21:30	0	+1	7°									
36	Tmp	43	1.000	11:22:32	11:22:53	0	+18	7°									
37	Tmp	45	2.100	11:24:40	11:26:06	0	+83	7°									
38	Tmp	47	5.510	11:29:00	11:29:08	0	+5	7°									
39	Tmp	53	0.100	12:05:37	12:05:39	0	+0	7°									
40	Tmp	54	0.540	12:06:35	12:06:32	0	-0	7°									
41	Tmp	56	1.100	12:08:09	12:08:15	0	+3	7°									
42	Tmp	57	2.140	12:11:52	12:12:49	0	+54	7°									
43	Tmp	59	0.550	12:16:40	12:16:56	0	+13	6°									
44	Tmp	60	0.980	12:17:36	12:17:50	0	+11	6°									
45	Tmp	62	2.410	12:20:45	12:20:44	0	-0	6°									
46	Tmp	64	4.280	12:24:14	12:24:16	0	+0	6°									
47	Tmp	65	6.950	12:29:12	12:29:15	0	+0	5°									
48	Tmp	66	0.060	12:31:05	12:31:05	0	+0	5°									
49	Tmp	67	0.510	12:32:47	12:33:58	0	+68	5°									
50	Tmp	71	5.140	12:43:51	12:44:39	0	+45	5°									
51	Tmp	73	0.200	12:46:38	12:47:15	0	+34	5°									
52	Tmp	73	1.090	12:48:25	12:49:03	0	+35	5°									
53	Tmp	75	1.890	12:50:06	12:50:36	0	+27	5°									
54	Tmp	76	2.230	12:52:08	12:54:51	0	+160	5°									
55	Tmp	77	2.650	12:53:56	12:56:43	0	+164	5°									
56	Tmp	77	3.100	12:56:38	13:10:04	0	+803	3°									
57	Tmp	79	3.350	13:00:13	13:10:52	0	+636	3°									
58	Tmp	81	3.750	13:01:30	13:13:39	0	+726	3°									
59	Tmp	82	3.960	13:02:33	13:15:57	0	+801	2°									
60	Tmp	82	4.670	13:04:41	13:18:31	0	+827	2°									



N u m	177	Equipe	177 / Robson Paoli					
		Patrocinador	Papa Tudo Material de Construção					
		Cat / NL / Largada	ESTREANTE / 5 / 09:40:30	Cidade	Viana			

PC	Tp	Trc	KmPC	Ideal	Passagem	Pen	Pontos	Col	PC	Tp	Trc	KmPC	Ideal	Passagem	Pen	Pontos	Col
1	Tmp	2	0.150	09:46:46	09:46:49	0	+0	7°	61	Tmp	87	0.990	13:17:34		0	+1800	11°
2	Tmp	3	1.190	09:48:33	09:49:03	0	+27	11°	62	Tmp	89	2.510	13:20:36		0	+1800	11°
3	Tmp	3	1.590	09:49:13	09:49:51	0	+35	10°	63	Tmp	90	3.050	13:21:58		0	+1800	11°
4	Tmp	3	2.130	09:50:07	09:50:50	0	+40	9°	64	Tmp	90	3.950	13:24:40		0	+1800	11°
5	Tmp	5	0.310	09:56:41	09:58:19	0	+95	10°	65	Tmp	94	0.080	13:31:52		0	+1800	11°
6	Tmp	5	0.660	09:57:26	09:59:18	0	+109	9°	66	Tmp	95	0.680	13:34:21		0	+1800	11°
7	Tmp	5	1.210	09:58:37	10:00:45	0	+125	9°	67	Tmp	96	1.180	13:36:55		0	+1800	11°
8	Tmp	7	2.600	10:01:30	10:05:43	0	+250	8°	68	Tmp	98	1.830	13:41:39		0	+1800	11°
9	Tmp	10	4.000	10:06:55	10:08:23	0	+85	8°	69	Tmp	100	2.980	13:44:23		0	+1800	11°
10	Tmp	12	0.920	10:10:42	10:12:06	0	+81	8°	70	Tmp	101	4.200	13:46:34		0	+1800	11°
11	Tmp	13	2.490	10:13:14	10:15:27	0	+130	8°	71	Tmp	102	5.550	13:49:33		0	+1800	11°
12	Tmp	14	4.100	10:16:17	10:18:11	0	+111	8°	72	Tmp	102	6.900	13:52:26		0	+1800	11°
13	Tmp	16	5.850	10:20:12	10:21:59	0	+104	9°	73	Tmp	103	0.820	13:55:09		0	+1800	11°
14	Tmp	17	6.530	10:21:45	10:23:25	0	+97	9°	74	Tmp	103	1.620	13:57:19		0	+1800	11°
15	Tmp	17	6.790	10:22:19	10:24:33	0	+131	8°	75	Tmp	105	4.950	14:03:45		0	+1800	11°
16	Tmp	17	7.300	10:23:24	10:25:39	0	+132	8°	76	Tmp	109	1.040	14:11:14		0	+1800	11°
17	Tmp	20	2.660	10:29:22	10:35:44	0	+379	8°	77	Tmp	110	1.930	14:13:12		0	+1800	11°
18	Tmp	20	2.840	10:29:49	10:36:15	0	+383	7°	78	Tmp	111	3.190	14:15:39		0	+1800	11°
19	Tmp	22	6.160	10:38:51	10:42:23	0	+209	7°	Num 177 Pen 0 PCZ 1 Total PP 70756 Col. Final 11°								
20	Tmp	24	0.560	10:42:53	10:48:22	0	+326	7°									
21	Tmp	24	0.710	10:43:32	10:49:54	0	+379	7°									
22	Tmp	25	1.550	10:46:19	10:52:40	0	+378	8°									
23	Tmp	26	2.470	10:49:02	10:56:30	0	+445	8°									
24	Tmp	29	4.660	10:53:34	11:03:36	0	+599	8°									
25	Tmp	29	5.060	10:54:46	11:07:48	0	+779	9°									
26	Tmp	30	6.200	10:57:36	11:12:33	0	+894	9°									
27	Tmp	32	6.480	10:58:09	11:13:17	0	+900	9°									
28	Tmp	33	8.070	11:01:34	11:17:23	0	+900	9°									
29	Tmp	34	0.160	11:03:23	11:21:10	0	+900	9°									
30	Tmp	35	0.910	11:04:58	11:23:36	0	+900	9°									
31	Tmp	35	1.250	11:05:49	11:25:01	0	+900	9°									
32	Tmp	38	4.350	11:15:59	11:32:02	0	+900	9°									
33	Tmp	39	4.620	11:16:36	11:34:03	0	+900	10°									
34	Tmp	40	5.230	11:18:24	11:36:40	0	+900	10°									
35	Tmp	42	0.410	11:21:56	11:41:36	0	+900	11°									
36	Tmp	43	1.000	11:23:02	11:43:24	0	+1800	11°									
37	Tmp	45	2.100	11:25:10	11:47:36	0	+1800	11°									
38	Tmp	47	5.510	11:29:30	11:51:27	0	+1800	11°									
39	Tmp	53	0.100	12:06:07	12:06:24	0	+14	11°									
40	Tmp	54	0.540	12:07:05	12:08:02	0	+54	11°									
41	Tmp	56	1.100	12:08:39	12:13:31	0	+289	11°									
42	Tmp	57	2.140	12:12:22	12:17:37	0	+312	11°									
43	Tmp	59	0.550	12:17:10	12:22:49	0	+336	11°									
44	Tmp	60	0.980	12:18:06	12:23:52	0	+343	11°									
45	Tmp	62	2.410	12:21:15	12:27:15	0	+357	11°									
46	Tmp	64	4.280	12:24:44	12:30:31	0	+344	11°									
47	Tmp	65	6.950	12:29:42	12:36:20	0	+395	11°									
48	Tmp	66	0.060	12:31:35	12:38:18	0	+400	11°									
49	Tmp	67	0.510	12:33:17	12:43:59	0	+639	11°									
50	Tmp	71	5.140	12:44:21	12:57:05	0	+761	11°									
51	Tmp	73	0.200	12:47:08	13:01:01	0	+830	11°									
52	Tmp	73	1.090	12:48:55	13:03:27	0	+869	11°									
53	Tmp	75	1.890	12:50:36	13:05:29	0	+890	11°									
54	Tmp	76	2.230	12:52:38	13:12:34	0	+900	11°									
55	Tmp	77	2.650	12:54:26	13:18:28	0	+1800	11°									
56	Tmp	77	3.100	12:57:08	13:35:51	0	+1800	11°									
57	Tmp	79	3.350	13:00:43	13:40:04	0	+1800	11°									
58	Tmp	81	3.750	13:02:00	13:43:12	0	+1800	11°									
59	Tmp	82	3.960	13:03:03	13:58:16	0	+1800	11°									
60	Tmp	82	4.670	13:05:11	14:15:41	0	+1800	11°									

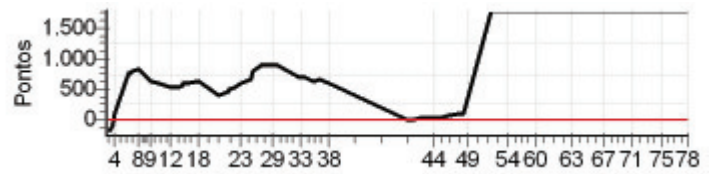


Enduro Montanhas Cap.- Domingo - CAPIXABA 2011



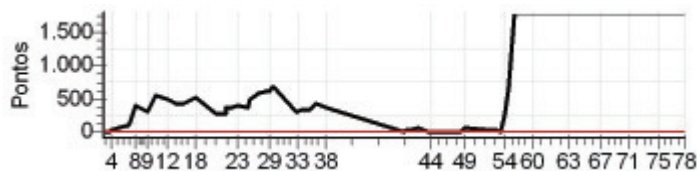
N u m	179	Equipe	179 / Magno Aguiar Dias					
		Patrocinador						
		Cat / NL / Largada	ESTREANTE / 14 / 09:45:00	Cidade	Cachoeiro Itapemirim			

PC	Tp	Trc	KmPC	Ideal	Passagem	Pen	Pontos	Col	PC	Tp	Trc	KmPC	Ideal	Passagem	Pen	Pontos	Col
1	Tmp	2	0.150	09:51:16	09:50:21	0	-156	12°	61	Tmp	87	0.990	13:22:04		0	+1800	12°
2	Tmp	3	1.190	09:53:03	09:52:13	0	-141	12°	62	Tmp	89	2.510	13:25:06		0	+1800	12°
3	Tmp	3	1.590	09:53:43	09:53:07	0	-99	11°	63	Tmp	90	3.050	13:26:28		0	+1800	12°
4	Tmp	3	2.130	09:54:37	09:56:40	0	+120	11°	64	Tmp	90	3.950	13:29:10		0	+1800	12°
5	Tmp	5	0.310	10:01:11	10:13:55	0	+761	11°	65	Tmp	94	0.080	13:36:22		0	+1800	12°
6	Tmp	5	0.660	10:01:56	10:14:57	0	+778	11°	66	Tmp	95	0.680	13:38:51		0	+1800	12°
7	Tmp	5	1.210	10:03:07	10:16:26	0	+796	11°	67	Tmp	96	1.180	13:41:25		0	+1800	12°
8	Tmp	7	2.600	10:06:00	10:19:46	0	+823	11°	68	Tmp	98	1.830	13:46:09		0	+1800	12°
9	Tmp	10	4.000	10:11:25	10:22:04	0	+636	12°	69	Tmp	100	2.980	13:48:53		0	+1800	12°
10	Tmp	12	0.920	10:15:12	10:25:22	0	+607	12°	70	Tmp	101	4.200	13:51:04		0	+1800	12°
11	Tmp	13	2.490	10:17:44	10:27:13	0	+566	12°	71	Tmp	102	5.550	13:54:03		0	+1800	12°
12	Tmp	14	4.100	10:20:47	10:29:50	0	+540	12°	72	Tmp	102	6.900	13:56:56		0	+1800	12°
13	Tmp	16	5.850	10:24:42	10:33:45	0	+540	12°	73	Tmp	103	0.820	13:59:39		0	+1800	12°
14	Tmp	17	6.530	10:26:15	10:36:03	0	+585	12°	74	Tmp	103	1.620	14:01:49		0	+1800	12°
15	Tmp	17	6.790	10:26:49	10:37:04	0	+612	12°	75	Tmp	105	4.950	14:08:15		0	+1800	12°
16	Tmp	17	7.300	10:27:54	10:38:04	0	+607	12°	76	Tmp	109	1.040	14:15:44		0	+1800	12°
17	Tmp	20	2.660	10:33:52	10:44:27	0	+632	12°	77	Tmp	110	1.930	14:17:42		0	+1800	12°
18	Tmp	20	2.840	10:34:19	10:45:02	0	+640	12°	78	Tmp	111	3.190	14:20:09		0	+1800	12°
19	Tmp	22	6.160	10:43:21	10:50:17	0	+413	12°	Num 179 Pen 0 PCZ 1 Total PP 76752 Col. Final 12°								
20	Tmp	24	0.560	10:47:23	10:55:17	0	+471	12°									
21	Tmp	24	0.710	10:48:02	10:56:28	0	+503	12°									
22	Tmp	25	1.550	10:50:49	11:00:02	0	+550	12°									
23	Tmp	26	2.470	10:53:32	11:03:30	0	+595	12°									
24	Tmp	29	4.660	10:58:04	11:09:20	0	+673	12°									
25	Tmp	29	5.060	10:59:16	11:12:36	0	+797	12°									
26	Tmp	30	6.200	11:02:06	11:16:51	0	+882	12°									
27	Tmp	32	6.480	11:02:39	11:17:43	0	+900	12°									
28	Tmp	33	8.070	11:06:04	11:21:41	0	+900	12°									
29	Tmp	34	0.160	11:07:53	11:25:40	0	+900	12°									
30	Tmp	35	0.910	11:09:28	11:27:25	0	+900	12°									
31	Tmp	35	1.250	11:10:19	11:28:25	0	+900	12°									
32	Tmp	38	4.350	11:20:29	11:32:29	0	+717	12°									
33	Tmp	39	4.620	11:21:06	11:33:02	0	+713	12°									
34	Tmp	40	5.230	11:22:54	11:34:34	0	+697	12°									
35	Tmp	42	0.410	11:26:26	11:37:12	0	+643	12°									
36	Tmp	43	1.000	11:27:32	11:38:27	0	+652	12°									
37	Tmp	45	2.100	11:29:40	11:40:45	0	+662	12°									
38	Tmp	47	5.510	11:34:00	11:43:58	0	+595	12°									
39	Tmp	53	0.100	12:10:37	12:10:42	0	+2	12°									
40	Tmp	54	0.540	12:11:35	12:11:32	0	-0	12°									
41	Tmp	56	1.100	12:13:09	12:13:21	0	+9	12°									
42	Tmp	57	2.140	12:16:52	12:17:28	0	+33	12°									
43	Tmp	59	0.550	12:21:40	12:22:30	0	+47	12°									
44	Tmp	60	0.980	12:22:36	12:23:22	0	+43	12°									
45	Tmp	62	2.410	12:25:45	12:26:43	0	+55	12°									
46	Tmp	64	4.280	12:29:14	12:30:26	0	+69	12°									
47	Tmp	65	6.950	12:34:12	12:36:17	0	+122	12°									
48	Tmp	66	0.060	12:36:05	12:38:07	0	+119	12°									
49	Tmp	67	0.510	12:37:47	12:43:41	0	+351	12°									
50	Tmp	71	5.140	12:48:51		0	+1800	12°									
51	Tmp	73	0.200	12:51:38		0	+1800	12°									
52	Tmp	73	1.090	12:53:25		0	+1800	12°									
53	Tmp	75	1.890	12:55:06		0	+1800	12°									
54	Tmp	76	2.230	12:57:08		0	+1800	12°									
55	Tmp	77	2.650	12:58:56		0	+1800	12°									
56	Tmp	77	3.100	13:01:38		0	+1800	12°									
57	Tmp	79	3.350	13:05:13		0	+1800	12°									
58	Tmp	81	3.750	13:06:30		0	+1800	12°									
59	Tmp	82	3.960	13:07:33		0	+1800	12°									
60	Tmp	82	4.670	13:09:41		0	+1800	12°									



N u m	180	Equipe	180 / Fabio Coutinho do Amaral					
		Patrocinador	Centro Automotivo Audicar					
		Cat / NL / Largada	ESTREANTE / 10 / 09:43:00	Cidade	Cariacica			

PC	Tp	Trc	KmPC	Ideal	Passagem	Pen	Pontos	Col	PC	Tp	Trc	KmPC	Ideal	Passagem	Pen	Pontos	Col
1	Tmp	2	0.150	09:49:16	09:49:16	0	+0	3°	61	Tmp	87	0.990	13:20:04		0	+1800	8°
2	Tmp	3	1.190	09:51:03	09:51:06	0	+0	1°	62	Tmp	89	2.510	13:23:06		0	+1800	8°
3	Tmp	3	1.590	09:51:43	09:52:00	0	+14	4°	63	Tmp	90	3.050	13:24:28		0	+1800	8°
4	Tmp	3	2.130	09:52:37	09:53:03	0	+23	5°	64	Tmp	90	3.950	13:27:10		0	+1800	8°
5	Tmp	5	0.310	09:59:11	10:00:43	0	+89	7°	65	Tmp	94	0.080	13:34:22		0	+1800	8°
6	Tmp	5	0.660	09:59:56	10:01:39	0	+100	8°	66	Tmp	95	0.680	13:36:51		0	+1800	8°
7	Tmp	5	1.210	10:01:07	10:03:07	0	+117	8°	67	Tmp	96	1.180	13:39:25		0	+1800	8°
8	Tmp	7	2.600	10:04:00	10:10:54	0	+411	10°	68	Tmp	98	1.830	13:44:09		0	+1800	8°
9	Tmp	10	4.000	10:09:25	10:14:35	0	+307	10°	69	Tmp	100	2.980	13:46:53		0	+1800	8°
10	Tmp	12	0.920	10:13:12	10:22:35	0	+560	10°	70	Tmp	101	4.200	13:49:04		0	+1800	8°
11	Tmp	13	2.490	10:15:44	10:24:27	0	+520	10°	71	Tmp	102	5.550	13:52:03		0	+1800	8°
12	Tmp	14	4.100	10:18:47	10:26:51	0	+481	10°	72	Tmp	102	6.900	13:54:56		0	+1800	8°
13	Tmp	16	5.850	10:22:42	10:30:07	0	+442	10°	73	Tmp	103	0.820	13:57:39		0	+1800	8°
14	Tmp	17	6.530	10:24:15	10:31:34	0	+436	10°	74	Tmp	103	1.620	13:59:49		0	+1800	8°
15	Tmp	17	6.790	10:24:49	10:32:04	0	+432	11°	75	Tmp	105	4.950	14:06:15		0	+1800	8°
16	Tmp	17	7.300	10:25:54	10:33:03	0	+426	11°	76	Tmp	109	1.040	14:13:44		0	+1800	8°
17	Tmp	20	2.660	10:31:52	10:40:42	0	+527	11°	77	Tmp	110	1.930	14:15:42		0	+1800	8°
18	Tmp	20	2.840	10:32:19	10:41:09	0	+527	11°	78	Tmp	111	3.190	14:18:09		0	+1800	8°
19	Tmp	22	6.160	10:41:21	10:46:09	0	+285	11°	Num 180 Pen 0 PCZ 6 Total PP 56600 Col. Final 8°								
20	Tmp	24	0.560	10:45:23	10:50:05	0	+279	11°									
21	Tmp	24	0.710	10:46:02	10:52:05	0	+360	11°									
22	Tmp	25	1.550	10:48:49	10:54:50	0	+358	11°									
23	Tmp	26	2.470	10:51:32	10:57:58	0	+383	11°									
24	Tmp	29	4.660	10:56:04	11:02:28	0	+381	11°									
25	Tmp	29	5.060	10:57:16	11:05:27	0	+488	11°									
26	Tmp	30	6.200	11:00:06	11:09:25	0	+556	10°									
27	Tmp	32	6.480	11:00:39	11:10:17	0	+575	10°									
28	Tmp	33	8.070	11:04:04	11:14:11	0	+604	10°									
29	Tmp	34	0.160	11:05:53	11:16:21	0	+625	10°									
30	Tmp	35	0.910	11:07:28	11:18:31	0	+660	10°									
31	Tmp	35	1.250	11:08:19	11:19:40	0	+678	10°									
32	Tmp	38	4.350	11:18:29	11:23:34	0	+302	10°									
33	Tmp	39	4.620	11:19:06	11:24:18	0	+309	9°									
34	Tmp	40	5.230	11:20:54	11:26:35	0	+338	9°									
35	Tmp	42	0.410	11:24:26	11:29:59	0	+330	9°									
36	Tmp	43	1.000	11:25:32	11:31:34	0	+359	9°									
37	Tmp	45	2.100	11:27:40	11:34:43	0	+420	9°									
38	Tmp	47	5.510	11:32:00	11:37:55	0	+352	9°									
39	Tmp	53	0.100	12:08:37	12:08:38	0	+0	9°									
40	Tmp	54	0.540	12:09:35	12:10:05	0	+27	9°									
41	Tmp	56	1.100	12:11:09	12:11:40	0	+28	9°									
42	Tmp	57	2.140	12:14:52	12:15:48	0	+53	9°									
43	Tmp	59	0.550	12:19:40	12:19:45	0	+2	9°									
44	Tmp	60	0.980	12:20:36	12:20:47	0	+8	9°									
45	Tmp	62	2.410	12:23:45	12:23:47	0	+0	9°									
46	Tmp	64	4.280	12:27:14	12:27:17	0	+0	9°									
47	Tmp	65	6.950	12:32:12	12:32:15	0	+0	9°									
48	Tmp	66	0.060	12:34:05	12:34:19	0	+11	8°									
49	Tmp	67	0.510	12:35:47	12:36:52	0	+62	8°									
50	Tmp	71	5.140	12:46:51	12:47:15	0	+21	8°									
51	Tmp	73	0.200	12:49:38	12:49:57	0	+16	8°									
52	Tmp	73	1.090	12:51:25	12:51:48	0	+20	8°									
53	Tmp	75	1.890	12:53:06	12:53:22	0	+13	8°									
54	Tmp	76	2.230	12:55:08	12:59:13	0	+242	8°									
55	Tmp	77	2.650	12:56:56	13:07:42	0	+643	8°									
56	Tmp	77	3.100	12:59:38	13:37:25	0	+1800	8°									
57	Tmp	79	3.350	13:03:13	13:38:30	0	+1800	8°									
58	Tmp	81	3.750	13:04:30	13:41:16	0	+1800	8°									
59	Tmp	82	3.960	13:05:33	13:58:04	0	+1800	8°									
60	Tmp	82	4.670	13:07:41	14:14:48	0	+1800	8°									

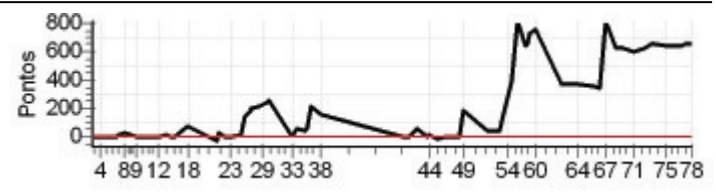


Enduro Montanhas Cap.- Domingo - CAPIXABA 2011



N u m 187	Equipe	187 / Fabricio Alexandre Carvalho		
	Patrocinador	Trail Clube Amalama		
	Cat / NL / Largada	NOVATO / 17 / 09:36:00	Cidade	Cachoeiro Itapemirim

PC	Tp	Trc	KmPC	Ideal	Passagem	Pen	Pontos	Col	PC	Tp	Trc	KmPC	Ideal	Passagem	Pen	Pontos	Col
1	Tmp	2	0.150	09:42:16	09:42:16	0	+0	2°	61	Tmp	87	0.990	13:13:04	13:19:26	0	+379	9°
2	Tmp	3	1.190	09:44:03	09:44:11	0	+5	10°	62	Tmp	89	2.510	13:16:06	13:22:22	0	+373	9°
3	Tmp	3	1.590	09:44:43	09:44:57	0	+11	11°	63	Tmp	90	3.050	13:17:28	13:23:49	0	+378	9°
4	Tmp	3	2.130	09:45:37	09:45:49	0	+9	10°	64	Tmp	90	3.950	13:20:10	13:26:28	0	+375	9°
5	Tmp	5	0.310	09:52:11	09:52:22	0	+8	9°	65	Tmp	94	0.080	13:27:22	13:33:29	0	+364	9°
6	Tmp	5	0.660	09:52:56	09:53:08	0	+9	9°	66	Tmp	95	0.680	13:29:51	13:35:36	0	+342	9°
7	Tmp	5	1.210	09:54:07	09:54:29	0	+19	9°	67	Tmp	96	1.180	13:32:25	13:45:54	0	+806	9°
8	Tmp	7	2.600	09:57:00	09:57:39	0	+36	9°	68	Tmp	98	1.830	13:37:09	13:47:46	0	+634	9°
9	Tmp	10	4.000	10:02:25	10:02:26	0	+0	9°	69	Tmp	100	2.980	13:39:53	13:50:29	0	+633	9°
10	Tmp	12	0.920	10:06:12	10:06:13	0	+0	9°	70	Tmp	101	4.200	13:42:04	13:52:26	0	+619	9°
11	Tmp	13	2.490	10:08:44	10:08:44	0	+0	9°	71	Tmp	102	5.550	13:45:03	13:55:09	0	+603	10°
12	Tmp	14	4.100	10:11:47	10:11:55	0	+5	9°	72	Tmp	102	6.900	13:47:56	13:58:18	0	+619	10°
13	Tmp	16	5.850	10:15:42	10:16:09	0	+24	9°	73	Tmp	103	0.820	13:50:39	14:01:17	0	+635	10°
14	Tmp	17	6.530	10:17:15	10:17:24	0	+6	9°	74	Tmp	103	1.620	13:52:49	14:03:53	0	+661	10°
15	Tmp	17	6.790	10:17:49	10:17:58	0	+6	9°	75	Tmp	105	4.950	13:59:15	14:10:00	0	+642	10°
16	Tmp	17	7.300	10:18:54	10:18:58	0	+1	9°	76	Tmp	109	1.040	14:06:44	14:17:27	0	+640	11°
17	Tmp	20	2.660	10:24:52	10:26:14	0	+79	8°	77	Tmp	110	1.930	14:08:42	14:19:45	0	+660	11°
18	Tmp	20	2.840	10:25:19	10:26:40	0	+78	9°	78	Tmp	111	3.190	14:11:09	14:22:11	0	+659	11°
19	Tmp	22	6.160	10:34:21	10:34:28	0	+4	9°	Num 187 Pen 0 PCZ 5 Total PP 17268 Col. Final 11°								
20	Tmp	24	0.560	10:38:23	10:38:12	0	-24	9°									
21	Tmp	24	0.710	10:39:02	10:39:44	0	+39	9°									
22	Tmp	25	1.550	10:41:49	10:42:03	0	+11	9°									
23	Tmp	26	2.470	10:44:32	10:44:41	0	+6	9°									
24	Tmp	29	4.660	10:49:04	10:49:25	0	+18	9°									
25	Tmp	29	5.060	10:50:16	10:52:39	0	+140	9°									
26	Tmp	30	6.200	10:53:06	10:56:23	0	+194	9°									
27	Tmp	32	6.480	10:53:39	10:57:07	0	+205	9°									
28	Tmp	33	8.070	10:57:04	11:00:46	0	+219	10°									
29	Tmp	34	0.160	10:58:53	11:02:45	0	+229	10°									
30	Tmp	35	0.910	11:00:28	11:04:32	0	+241	10°									
31	Tmp	35	1.250	11:01:19	11:05:38	0	+256	10°									
32	Tmp	38	4.350	11:11:29	11:11:45	0	+13	10°									
33	Tmp	39	4.620	11:12:06	11:12:27	0	+18	10°									
34	Tmp	40	5.230	11:13:54	11:14:55	0	+58	10°									
35	Tmp	42	0.410	11:17:26	11:18:12	0	+43	10°									
36	Tmp	43	1.000	11:18:32	11:19:41	0	+66	10°									
37	Tmp	45	2.100	11:20:40	11:24:26	0	+223	10°									
38	Tmp	47	5.510	11:25:00	11:27:38	0	+155	10°									
39	Tmp	53	0.100	12:01:37	12:01:40	0	+0	10°									
40	Tmp	54	0.540	12:02:35	12:02:39	0	+1	10°									
41	Tmp	56	1.100	12:04:09	12:04:17	0	+5	10°									
42	Tmp	57	2.140	12:07:52	12:08:56	0	+61	10°									
43	Tmp	59	0.550	12:12:40	12:12:47	0	+4	10°									
44	Tmp	60	0.980	12:13:36	12:13:53	0	+14	10°									
45	Tmp	62	2.410	12:16:45	12:16:41	0	-3	10°									
46	Tmp	64	4.280	12:20:14	12:20:18	0	+1	10°									
47	Tmp	65	6.950	12:25:12	12:25:17	0	+2	10°									
48	Tmp	66	0.060	12:27:05	12:27:12	0	+4	10°									
49	Tmp	67	0.510	12:28:47	12:31:54	0	+184	10°									
50	Tmp	71	5.140	12:39:51	12:40:37	0	+43	10°									
51	Tmp	73	0.200	12:42:38	12:43:23	0	+42	10°									
52	Tmp	73	1.090	12:44:25	12:45:20	0	+52	10°									
53	Tmp	75	1.890	12:46:06	12:47:49	0	+100	10°									
54	Tmp	76	2.230	12:48:08	12:52:50	0	+279	10°									
55	Tmp	77	2.650	12:49:56	12:56:28	0	+389	10°									
56	Tmp	77	3.100	12:52:38	13:06:14	0	+813	9°									
57	Tmp	79	3.350	12:56:13	13:06:57	0	+641	9°									
58	Tmp	81	3.750	12:57:30	13:08:34	0	+661	9°									
59	Tmp	82	3.960	12:58:33	13:10:50	0	+734	9°									
60	Tmp	82	4.670	13:00:41	13:13:19	0	+755	9°									

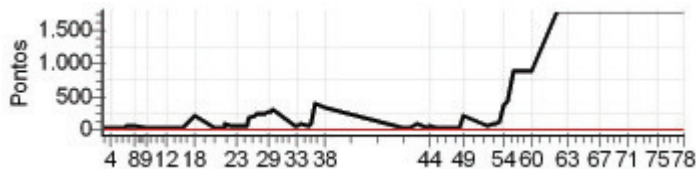


Enduro Montanhas Cap.- Domingo - CAPIXABA 2011



N u m	191	Equipe	191 / Jhonatan Tomazini					
		Patrocinador						
		Cat / NL / Largada	NOVATO / 16 / 09:35:30	Cidade	Cachoeiro Itapemirim			

PC	TP	TRC	KmPC	Ideal	Passagem	Pen	Pontos	Col	PC	TP	TRC	KmPC	Ideal	Passagem	Pen	Pontos	Col
1	Tmp	2	0.150	09:41:46	09:42:18	0	+29	14°	61	Tmp	87	0.990	13:12:34	13:36:04	0	+1800	12°
2	Tmp	3	1.190	09:43:33	09:44:13	0	+37	13°	62	Tmp	89	2.510	13:15:36	13:41:51	0	+1800	12°
3	Tmp	3	1.590	09:44:13	09:45:00	0	+44	13°	63	Tmp	90	3.050	13:16:58	13:43:18	0	+1800	12°
4	Tmp	3	2.130	09:45:07	09:45:51	0	+41	12°	64	Tmp	90	3.950	13:19:40	13:46:00	0	+1800	12°
5	Tmp	5	0.310	09:51:41	09:52:28	0	+44	12°	65	Tmp	94	0.080	13:26:52	13:52:06	0	+1800	12°
6	Tmp	5	0.660	09:52:26	09:53:18	0	+49	13°	66	Tmp	95	0.680	13:29:21	13:53:35	0	+1800	12°
7	Tmp	5	1.210	09:53:37	09:54:43	0	+63	13°	67	Tmp	96	1.180	13:31:55	13:58:58	0	+1800	12°
8	Tmp	7	2.600	09:56:30	09:57:39	0	+66	12°	68	Tmp	98	1.830	13:36:39	14:01:39	0	+1800	12°
9	Tmp	10	4.000	10:01:55	10:02:28	0	+30	11°	69	Tmp	100	2.980	13:39:23	14:03:52	0	+1800	12°
10	Tmp	12	0.920	10:05:42	10:06:18	0	+33	11°	70	Tmp	101	4.200	13:41:34	14:05:33	0	+1800	12°
11	Tmp	13	2.490	10:08:14	10:08:47	0	+30	11°	71	Tmp	102	5.550	13:44:33	14:07:55	0	+1800	13°
12	Tmp	14	4.100	10:11:17	10:11:55	0	+35	11°	72	Tmp	102	6.900	13:47:26	14:10:51	0	+1800	13°
13	Tmp	16	5.850	10:15:12	10:15:54	0	+39	11°	73	Tmp	103	0.820	13:50:09	14:13:51	0	+1800	13°
14	Tmp	17	6.530	10:16:45	10:17:28	0	+40	11°	74	Tmp	103	1.620	13:52:19	14:15:50	0	+1800	13°
15	Tmp	17	6.790	10:17:19	10:18:01	0	+39	11°	75	Tmp	105	4.950	13:58:45	14:20:58	0	+1800	13°
16	Tmp	17	7.300	10:18:24	10:19:02	0	+35	11°	76	Tmp	109	1.040	14:06:14	14:26:59	0	+1800	13°
17	Tmp	20	2.660	10:24:22	10:27:47	0	+202	12°	77	Tmp	110	1.930	14:08:12	14:28:49	0	+1800	13°
18	Tmp	20	2.840	10:24:49	10:28:11	0	+199	12°	78	Tmp	111	3.190	14:10:39	14:30:54	0	+1800	13°
19	Tmp	22	6.160	10:33:51	10:34:34	0	+40	12°	Num 191 Pen 0 PCZ 0 Total PP 42841 Col. Final 13°								
20	Tmp	24	0.560	10:37:53	10:38:18	0	+22	12°									
21	Tmp	24	0.710	10:38:32	10:40:01	0	+86	12°									
22	Tmp	25	1.550	10:41:19	10:42:08	0	+46	12°									
23	Tmp	26	2.470	10:44:02	10:44:52	0	+47	12°									
24	Tmp	29	4.660	10:48:34	10:49:28	0	+51	11°									
25	Tmp	29	5.060	10:49:46	10:52:57	0	+188	11°									
26	Tmp	30	6.200	10:52:36	10:56:27	0	+228	11°									
27	Tmp	32	6.480	10:53:09	10:57:10	0	+238	11°									
28	Tmp	33	8.070	10:56:34	11:00:48	0	+251	11°									
29	Tmp	34	0.160	10:58:23	11:02:49	0	+263	11°									
30	Tmp	35	0.910	10:59:58	11:04:47	0	+286	11°									
31	Tmp	35	1.250	11:00:49	11:05:44	0	+292	11°									
32	Tmp	38	4.350	11:10:59	11:11:49	0	+47	11°									
33	Tmp	39	4.620	11:11:36	11:12:31	0	+52	11°									
34	Tmp	40	5.230	11:13:24	11:15:01	0	+94	11°									
35	Tmp	42	0.410	11:16:56	11:18:13	0	+74	11°									
36	Tmp	43	1.000	11:18:02	11:19:37	0	+92	11°									
37	Tmp	45	2.100	11:20:10	11:26:53	0	+400	11°									
38	Tmp	47	5.510	11:24:30	11:29:55	0	+322	11°									
39	Tmp	53	0.100	12:01:07	12:01:41	0	+31	11°									
40	Tmp	54	0.540	12:02:05	12:02:41	0	+33	11°									
41	Tmp	56	1.100	12:03:39	12:04:20	0	+38	11°									
42	Tmp	57	2.140	12:07:22	12:09:00	0	+95	11°									
43	Tmp	59	0.550	12:12:10	12:12:48	0	+35	11°									
44	Tmp	60	0.980	12:13:06	12:13:57	0	+48	11°									
45	Tmp	62	2.410	12:16:15	12:16:45	0	+27	11°									
46	Tmp	64	4.280	12:19:44	12:20:21	0	+34	11°									
47	Tmp	65	6.950	12:24:42	12:25:17	0	+32	11°									
48	Tmp	66	0.060	12:26:35	12:27:14	0	+36	11°									
49	Tmp	67	0.510	12:28:17	12:31:59	0	+219	11°									
50	Tmp	71	5.140	12:39:21	12:40:37	0	+73	11°									
51	Tmp	73	0.200	12:42:08	12:43:28	0	+77	11°									
52	Tmp	73	1.090	12:43:55	12:45:24	0	+86	11°									
53	Tmp	75	1.890	12:45:36	12:47:52	0	+133	11°									
54	Tmp	76	2.230	12:47:38	12:53:45	0	+364	12°									
55	Tmp	77	2.650	12:49:26	12:56:32	0	+423	12°									
56	Tmp	77	3.100	12:52:08	13:09:59	0	+900	12°									
57	Tmp	79	3.350	12:55:43	13:10:36	0	+890	12°									
58	Tmp	81	3.750	12:57:00	13:11:56	0	+893	12°									
59	Tmp	82	3.960	12:58:03	13:14:43	0	+900	12°									
60	Tmp	82	4.670	13:00:11	13:16:44	0	+900	12°									

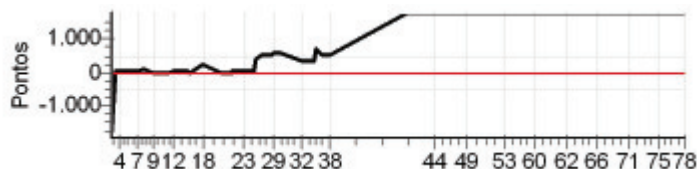


Enduro Montanhas Cap.- Domingo - CAPIXABA 2011



N u m	200	Equipe	200 / Marcos Vinycios Zavarize				
		Patrocinador	Agroplant Consultoria _ Loja Nutriago _ Vitoria Im				
		Cat / NL / Largada	NOVATO / 12 / 09:33:30	Cidade	Venda do Imigrante		

PC	Tp	Trc	KmPC	Ideal	Passagem	Pen	Pontos	Col	PC	Tp	Trc	KmPC	Ideal	Passagem	Pen	Pontos	Col
1	Tmp	2	0.150	09:39:46	08:33:15	0	-1800	19°	61	Tmp	87	0.990	13:10:34		0	+1800	18°
2	Tmp	3	1.190	09:41:33	09:41:38	0	+2	18°	62	Tmp	89	2.510	13:13:36		0	+1800	18°
3	Tmp	3	1.590	09:42:13	09:42:28	0	+12	18°	63	Tmp	90	3.050	13:14:58		0	+1800	18°
4	Tmp	3	2.130	09:43:07	09:43:11	0	+1	18°	64	Tmp	90	3.950	13:17:40		0	+1800	18°
5	Tmp	5	0.310	09:49:41	09:50:14	0	+30	18°	65	Tmp	94	0.080	13:24:52		0	+1800	18°
6	Tmp	5	0.660	09:50:26	09:51:01	0	+32	18°	66	Tmp	95	0.680	13:27:21		0	+1800	18°
7	Tmp	5	1.210	09:51:37	09:52:37	0	+57	18°	67	Tmp	96	1.180	13:29:55		0	+1800	18°
8	Tmp	7	2.600	09:54:30	09:55:51	0	+78	18°	68	Tmp	98	1.830	13:34:39		0	+1800	18°
9	Tmp	10	4.000	09:59:55	09:59:53	0	-0	18°	69	Tmp	100	2.980	13:37:23		0	+1800	18°
10	Tmp	12	0.920	10:03:42	10:03:44	0	+0	18°	70	Tmp	101	4.200	13:39:34		0	+1800	18°
11	Tmp	13	2.490	10:06:14	10:06:14	0	+0	18°	71	Tmp	102	5.550	13:42:33		0	+1800	18°
12	Tmp	14	4.100	10:09:17	10:09:32	0	+12	18°	72	Tmp	102	6.900	13:45:26		0	+1800	18°
13	Tmp	16	5.850	10:13:12	10:13:18	0	+3	18°	73	Tmp	103	0.820	13:48:09		0	+1800	18°
14	Tmp	17	6.530	10:14:45	10:14:55	0	+7	18°	74	Tmp	103	1.620	13:50:19		0	+1800	18°
15	Tmp	17	6.790	10:15:19	10:15:31	0	+9	18°	75	Tmp	105	4.950	13:56:45		0	+1800	18°
16	Tmp	17	7.300	10:16:24	10:16:27	0	+0	18°	76	Tmp	109	1.040	14:04:14		0	+1800	18°
17	Tmp	20	2.660	10:22:22	10:25:45	0	+200	18°	77	Tmp	110	1.930	14:06:12		0	+1800	18°
18	Tmp	20	2.840	10:22:49	10:26:09	0	+197	18°	78	Tmp	111	3.190	14:08:39		0	+1800	18°
19	Tmp	22	6.160	10:31:51	10:31:49	0	-0	18°	Num 200 Pen 0 PCZ 5 Total PP 81360 Col. Final NC								
20	Tmp	24	0.560	10:35:53	10:35:35	0	-45	18°									
21	Tmp	24	0.710	10:36:32	10:36:56	0	+21	18°									
22	Tmp	25	1.550	10:39:19	10:39:57	0	+35	18°									
23	Tmp	26	2.470	10:42:02	10:42:41	0	+36	18°									
24	Tmp	29	4.660	10:46:34	10:47:28	0	+51	18°									
25	Tmp	29	5.060	10:47:46	10:54:25	0	+396	18°									
26	Tmp	30	6.200	10:50:36	10:58:48	0	+489	18°									
27	Tmp	32	6.480	10:51:09	10:59:39	0	+507	18°									
28	Tmp	33	8.070	10:54:34	11:03:30	0	+533	18°									
29	Tmp	34	0.160	10:56:23	11:05:41	0	+555	18°									
30	Tmp	35	0.910	10:57:58	11:07:40	0	+579	18°									
31	Tmp	35	1.250	10:58:49	11:08:57	0	+605	18°									
32	Tmp	38	4.350	11:08:59	11:14:21	0	+319	18°									
33	Tmp	39	4.620	11:09:36	11:15:04	0	+325	18°									
34	Tmp	40	5.230	11:11:24	11:17:28	0	+361	18°									
35	Tmp	42	0.410	11:14:56	11:20:47	0	+348	18°									
36	Tmp	43	1.000	11:16:02	11:27:18	0	+673	18°									
37	Tmp	45	2.100	11:18:10	11:27:18	0	+545	18°									
38	Tmp	47	5.510	11:22:30	11:30:50	0	+497	18°									
39	Tmp	53	0.100	11:59:07		0	+1800	18°									
40	Tmp	54	0.540	12:00:05		0	+1800	18°									
41	Tmp	56	1.100	12:01:39		0	+1800	18°									
42	Tmp	57	2.140	12:05:22		0	+1800	18°									
43	Tmp	59	0.550	12:10:10		0	+1800	18°									
44	Tmp	60	0.980	12:11:06		0	+1800	18°									
45	Tmp	62	2.410	12:14:15		0	+1800	18°									
46	Tmp	64	4.280	12:17:44		0	+1800	18°									
47	Tmp	65	6.950	12:22:42		0	+1800	18°									
48	Tmp	66	0.060	12:24:35		0	+1800	18°									
49	Tmp	67	0.510	12:26:17		0	+1800	18°									
50	Tmp	71	5.140	12:37:21		0	+1800	18°									
51	Tmp	73	0.200	12:40:08		0	+1800	18°									
52	Tmp	73	1.090	12:41:55		0	+1800	18°									
53	Tmp	75	1.890	12:43:36		0	+1800	18°									
54	Tmp	76	2.230	12:45:38		0	+1800	18°									
55	Tmp	77	2.650	12:47:26		0	+1800	18°									
56	Tmp	77	3.100	12:50:08		0	+1800	18°									
57	Tmp	79	3.350	12:53:43		0	+1800	18°									
58	Tmp	81	3.750	12:55:00		0	+1800	18°									
59	Tmp	82	3.960	12:56:03		0	+1800	18°									
60	Tmp	82	4.670	12:58:11		0	+1800	18°									

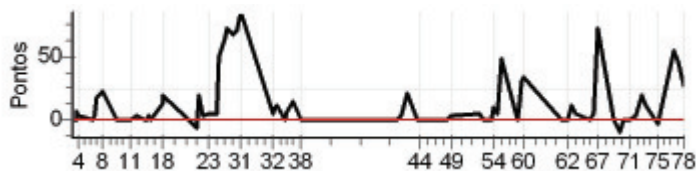


Enduro Montanhas Cap.- Domingo - CAPIXABA 2011



N u m	214	Equipe	214 / Evaldo Tavares Nespoli				
		Patrocinador	Motobiu _ Oficina do Chapéu				
		Cat / NL / Largada	MASTER / 2 / 09:02:00		Cidade	Niteroi	

PC	Tp	Trc	KmPC	Ideal	Passagem	Pen	Pontos	Col	PC	Tp	Trc	KmPC	Ideal	Passagem	Pen	Pontos	Col
1	Tmp	2	0.150	09:08:15	09:08:15	0	+0	5°	61	Tmp	87	0.990	12:37:33	12:37:33	0	+0	5°
2	Tmp	3	1.190	09:09:49	09:09:53	0	+1	5°	62	Tmp	89	2.510	12:40:14	12:40:17	0	+0	5°
3	Tmp	3	1.590	09:10:23	09:10:33	0	+7	5°	63	Tmp	90	3.050	12:41:22	12:41:36	0	+11	5°
4	Tmp	3	2.130	09:11:09	09:11:15	0	+3	5°	64	Tmp	90	3.950	12:43:26	12:43:34	0	+5	5°
5	Tmp	5	0.310	09:16:54	09:16:54	0	+0	5°	65	Tmp	94	0.080	12:49:39	12:49:41	0	+0	5°
6	Tmp	5	0.660	09:17:31	09:17:38	0	+4	6°	66	Tmp	95	0.680	12:51:24	12:51:33	0	+6	5°
7	Tmp	5	1.210	09:18:29	09:18:50	0	+18	6°	67	Tmp	96	1.180	12:53:05	12:54:21	0	+73	5°
8	Tmp	7	2.600	09:20:52	09:21:18	0	+23	6°	68	Tmp	98	1.830	12:59:33	12:59:32	0	-0	5°
9	Tmp	10	4.000	09:27:09	09:27:09	0	+0	6°	69	Tmp	100	2.980	13:02:08	13:02:02	0	-9	5°
10	Tmp	12	0.920	09:30:41	09:30:41	0	+0	6°	70	Tmp	101	4.200	13:04:02	13:04:05	0	+0	5°
11	Tmp	13	2.490	09:32:58	09:32:57	0	-0	6°	71	Tmp	102	5.550	13:06:40	13:06:41	0	+0	5°
12	Tmp	14	4.100	09:35:35	09:35:41	0	+3	6°	72	Tmp	102	6.900	13:09:12	13:09:19	0	+4	5°
13	Tmp	16	5.850	09:38:56	09:38:59	0	+0	6°	73	Tmp	103	0.820	13:11:30	13:11:52	0	+19	5°
14	Tmp	17	6.530	09:40:17	09:40:21	0	+1	6°	74	Tmp	103	1.620	13:13:21	13:13:35	0	+11	4°
15	Tmp	17	6.790	09:40:44	09:40:50	0	+3	6°	75	Tmp	105	4.950	13:19:00	13:18:56	0	-3	4°
16	Tmp	17	7.300	09:41:38	09:41:40	0	+0	6°	76	Tmp	109	1.040	13:25:55	13:26:53	0	+55	4°
17	Tmp	20	2.660	09:46:48	09:47:05	0	+14	6°	77	Tmp	110	1.930	13:27:38	13:28:28	0	+47	4°
18	Tmp	20	2.840	09:47:11	09:47:33	0	+19	6°	78	Tmp	111	3.190	13:29:47	13:30:18	0	+28	4°
19	Tmp	22	6.160	09:57:57	09:57:59	0	+0	6°	Num 214 Pen 0 PCZ 26 Total PP 1123 Col. Final 4°								
20	Tmp	24	0.560	10:01:34	10:01:29	0	-6	6°									
21	Tmp	24	0.710	10:02:01	10:02:24	0	+20	6°									
22	Tmp	25	1.550	10:04:06	10:04:12	0	+3	6°									
23	Tmp	26	2.470	10:06:12	10:06:20	0	+5	6°									
24	Tmp	29	4.660	10:10:15	10:10:24	0	+6	6°									
25	Tmp	29	5.060	10:11:10	10:12:03	0	+50	6°									
26	Tmp	30	6.200	10:13:25	10:14:33	0	+65	6°									
27	Tmp	32	6.480	10:13:53	10:15:08	0	+72	6°									
28	Tmp	33	8.070	10:16:43	10:17:54	0	+68	6°									
29	Tmp	34	0.160	10:18:14	10:19:28	0	+71	6°									
30	Tmp	35	0.910	10:19:36	10:20:57	0	+78	6°									
31	Tmp	35	1.250	10:20:20	10:21:48	0	+85	6°									
32	Tmp	38	4.350	10:34:07	10:34:16	0	+6	6°									
33	Tmp	39	4.620	10:34:37	10:34:50	0	+10	6°									
34	Tmp	40	5.230	10:36:06	10:36:20	0	+11	6°									
35	Tmp	42	0.410	10:39:21	10:39:25	0	+1	6°									
36	Tmp	43	1.000	10:40:20	10:40:30	0	+7	6°									
37	Tmp	45	2.100	10:42:13	10:42:31	0	+15	6°									
38	Tmp	47	5.510	10:46:15	10:46:14	0	-0	6°									
39	Tmp	53	0.100	11:26:40	11:26:43	0	+0	6°									
40	Tmp	54	0.540	11:27:31	11:27:32	0	+0	6°									
41	Tmp	56	1.100	11:28:50	11:28:56	0	+3	6°									
42	Tmp	57	2.140	11:31:34	11:31:58	0	+21	6°									
43	Tmp	59	0.550	11:35:47	11:35:47	0	+0	6°									
44	Tmp	60	0.980	11:36:37	11:36:39	0	+0	6°									
45	Tmp	62	2.410	11:39:21	11:39:18	0	-0	6°									
46	Tmp	64	4.280	11:42:30	11:42:30	0	+0	6°									
47	Tmp	65	6.950	11:47:04	11:47:05	0	+0	6°									
48	Tmp	66	0.060	11:48:41	11:48:41	0	+0	6°									
49	Tmp	67	0.510	11:49:55	11:50:01	0	+3	6°									
50	Tmp	71	5.140	12:01:53	12:02:02	0	+6	6°									
51	Tmp	73	0.200	12:04:23	12:04:25	0	+0	6°									
52	Tmp	73	1.090	12:05:58	12:06:02	0	+1	6°									
53	Tmp	75	1.890	12:07:27	12:07:26	0	-0	6°									
54	Tmp	76	2.230	12:08:44	12:08:57	0	+10	6°									
55	Tmp	77	2.650	12:10:08	12:10:17	0	+6	6°									
56	Tmp	77	3.100	12:11:49	12:12:41	0	+49	6°									
57	Tmp	79	3.350	12:18:14	12:18:17	0	+0	6°									
58	Tmp	81	3.750	12:19:12	12:19:28	0	+13	6°									
59	Tmp	82	3.960	12:19:54	12:20:28	0	+31	6°									
60	Tmp	82	4.670	12:21:32	12:22:09	0	+34	6°									

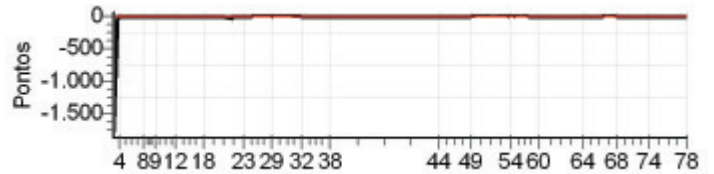


Enduro Montanhas Cap.- Domingo - CAPIXABA 2011



N u m	221	Equipe	221 / Lidiney G. Pietralonga				
		Patrocinador	Odilon Motos _ Central do Pao				
		Cat / NL / Largada	JUNIOR / 1 / 09:19:00	Cidade	Alfredo Chaves		

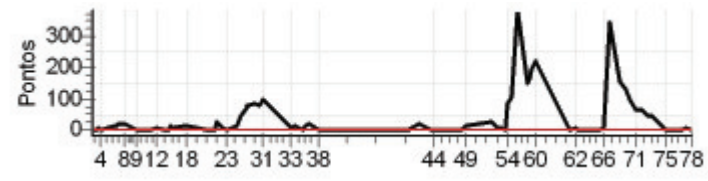
PC	Tp	Trc	KmPC	Ideal	Passagem	Pen	Pontos	Col	PC	Tp	Trc	KmPC	Ideal	Passagem	Pen	Pontos	Col
1	Tmp	2	0.150	09:25:16	08:33:21	0	-1800	15°	61	Tmp	87	0.990	12:55:34	12:55:36	0	+0	6°
2	Tmp	3	1.190	09:26:59	09:27:03	0	+1	15°	62	Tmp	89	2.510	12:58:24	12:58:30	0	+3	6°
3	Tmp	3	1.590	09:27:37	09:27:43	0	+3	15°	63	Tmp	90	3.050	12:59:39	12:59:40	0	+0	6°
4	Tmp	3	2.130	09:28:28	09:28:32	0	+1	15°	64	Tmp	90	3.950	13:02:07	13:02:08	0	+0	6°
5	Tmp	5	0.310	09:34:53	09:34:58	0	+2	15°	65	Tmp	94	0.080	13:08:59	13:09:04	0	+2	6°
6	Tmp	5	0.660	09:35:35	09:35:43	0	+5	15°	66	Tmp	95	0.680	13:11:08	13:11:12	0	+1	6°
7	Tmp	5	1.210	09:36:41	09:36:55	0	+11	15°	67	Tmp	96	1.180	13:13:19	13:14:23	0	+61	6°
8	Tmp	7	2.600	09:39:23	09:39:31	0	+5	15°	68	Tmp	98	1.830	13:17:54	13:17:54	0	+0	5°
9	Tmp	10	4.000	09:44:47	09:44:48	0	+0	15°	69	Tmp	100	2.980	13:20:33	13:20:37	0	+1	5°
10	Tmp	12	0.920	09:48:34	09:48:39	0	+2	15°	70	Tmp	101	4.200	13:22:39	13:22:38	0	-0	5°
11	Tmp	13	2.490	09:51:03	09:51:06	0	+0	15°	71	Tmp	102	5.550	13:25:27	13:25:28	0	+0	5°
12	Tmp	14	4.100	09:53:55	09:54:00	0	+2	15°	72	Tmp	102	6.900	13:28:09	13:28:14	0	+2	5°
13	Tmp	16	5.850	09:57:34	09:57:36	0	+0	15°	73	Tmp	103	0.820	13:30:39	13:30:42	0	+0	5°
14	Tmp	17	6.530	09:59:00	09:59:09	0	+6	15°	74	Tmp	103	1.620	13:32:39	13:32:36	0	-0	5°
15	Tmp	17	6.790	09:59:31	09:59:48	0	+14	15°	75	Tmp	105	4.950	13:38:40	13:38:42	0	+0	5°
16	Tmp	17	7.300	10:00:33	10:00:38	0	+2	15°	76	Tmp	109	1.040	13:45:51	13:45:52	0	+0	5°
17	Tmp	20	2.660	10:06:05	10:06:14	0	+6	15°	77	Tmp	110	1.930	13:47:41	13:47:49	0	+5	5°
18	Tmp	20	2.840	10:06:30	10:06:41	0	+8	15°	78	Tmp	111	3.190	13:49:58	13:49:57	0	-0	5°
19	Tmp	22	6.160	10:15:32	10:15:35	0	+0	15°	Num 221 Pen 0 PCZ 20 Total PP 2569 Col. Final 5°								
20	Tmp	24	0.560	10:19:26	10:19:14	0	-27	15°									
21	Tmp	24	0.710	10:20:00	10:20:19	0	+16	15°									
22	Tmp	25	1.550	10:22:30	10:22:32	0	+0	15°									
23	Tmp	26	2.470	10:24:58	10:25:03	0	+2	15°									
24	Tmp	29	4.660	10:29:19	10:29:27	0	+5	15°									
25	Tmp	29	5.060	10:30:24	10:31:04	0	+37	14°									
26	Tmp	30	6.200	10:33:01	10:33:46	0	+42	14°									
27	Tmp	32	6.480	10:33:32	10:34:22	0	+47	12°									
28	Tmp	33	8.070	10:36:43	10:37:14	0	+28	12°									
29	Tmp	34	0.160	10:38:25	10:38:45	0	+17	12°									
30	Tmp	35	0.910	10:39:53	10:40:22	0	+26	12°									
31	Tmp	35	1.250	10:40:40	10:41:10	0	+27	11°									
32	Tmp	38	4.350	10:52:38	10:52:46	0	+5	11°									
33	Tmp	39	4.620	10:53:13	10:53:20	0	+4	11°									
34	Tmp	40	5.230	10:54:50	10:54:55	0	+2	11°									
35	Tmp	42	0.410	10:58:15	10:58:22	0	+4	11°									
36	Tmp	43	1.000	10:59:17	10:59:34	0	+14	11°									
37	Tmp	45	2.100	11:01:18	11:01:31	0	+10	11°									
38	Tmp	47	5.510	11:05:29	11:05:31	0	+0	11°									
39	Tmp	53	0.100	11:44:00	11:44:04	0	+1	11°									
40	Tmp	54	0.540	11:44:59	11:45:02	0	+0	11°									
41	Tmp	56	1.100	11:46:27	11:46:35	0	+5	11°									
42	Tmp	57	2.140	11:49:46	11:49:56	0	+7	11°									
43	Tmp	59	0.550	11:54:27	11:54:33	0	+3	11°									
44	Tmp	60	0.980	11:55:20	11:55:24	0	+1	11°									
45	Tmp	62	2.410	11:58:19	11:58:20	0	+0	11°									
46	Tmp	64	4.280	12:01:47	12:01:51	0	+1	11°									
47	Tmp	65	6.950	12:06:37	12:06:41	0	+1	11°									
48	Tmp	66	0.060	12:08:23	12:08:28	0	+2	11°									
49	Tmp	67	0.510	12:09:53	12:09:56	0	+0	10°									
50	Tmp	71	5.140	12:21:22	12:22:31	0	+66	11°									
51	Tmp	73	0.200	12:24:00	12:24:41	0	+38	10°									
52	Tmp	73	1.090	12:25:40	12:26:11	0	+28	10°									
53	Tmp	75	1.890	12:27:14	12:27:29	0	+12	10°									
54	Tmp	76	2.230	12:28:56	12:29:37	0	+38	9°									
55	Tmp	77	2.650	12:30:30	12:30:50	0	+17	9°									
56	Tmp	77	3.100	12:32:45	12:33:53	0	+65	9°									
57	Tmp	79	3.350	12:37:16	12:37:22	0	+3	8°									
58	Tmp	81	3.750	12:38:25	12:38:35	0	+7	7°									
59	Tmp	82	3.960	12:39:19	12:39:31	0	+9	7°									
60	Tmp	82	4.670	12:41:15	12:41:27	0	+9	6°									





N u m	222	Equipe	222 / Tarcisio de Carvalho G.					
		Patrocinador	Minha Esposa					
		Cat / NL / Largada	JUNIOR / 2 / 09:19:30			Cidade	Guaçu	

PC	Tp	Trc	KmPC	Ideal	Passagem	Pen	Pontos	Col	PC	Tp	Trc	KmPC	Ideal	Passagem	Pen	Pontos	Col
1	Tmp	2	0.150	09:25:46	09:25:48	0	+0	13°	61	Tmp	87	0.990	12:56:04	12:56:05	0	+0	5°
2	Tmp	3	1.190	09:27:29	09:27:34	0	+2	6°	62	Tmp	89	2.510	12:58:54	12:59:02	0	+5	5°
3	Tmp	3	1.590	09:28:07	09:28:15	0	+5	5°	63	Tmp	90	3.050	13:00:09	13:00:14	0	+2	5°
4	Tmp	3	2.130	09:28:58	09:29:03	0	+2	5°	64	Tmp	90	3.950	13:02:37	13:02:42	0	+2	5°
5	Tmp	5	0.310	09:35:23	09:35:40	0	+14	7°	65	Tmp	94	0.080	13:09:29	13:09:35	0	+3	5°
6	Tmp	5	0.660	09:36:05	09:36:24	0	+16	8°	66	Tmp	95	0.680	13:11:38	13:11:50	0	+9	5°
7	Tmp	5	1.210	09:37:11	09:37:31	0	+17	7°	67	Tmp	96	1.180	13:13:49	13:19:38	0	+346	5°
8	Tmp	7	2.600	09:39:53	09:40:16	0	+20	7°	68	Tmp	98	1.830	13:18:24	13:21:03	0	+156	6°
9	Tmp	10	4.000	09:45:17	09:45:18	0	+0	7°	69	Tmp	100	2.980	13:21:03	13:23:19	0	+133	7°
10	Tmp	12	0.920	09:49:04	09:49:07	0	+0	7°	70	Tmp	101	4.200	13:23:09	13:24:51	0	+99	7°
11	Tmp	13	2.490	09:51:33	09:51:37	0	+1	7°	71	Tmp	102	5.550	13:25:57	13:27:06	0	+66	7°
12	Tmp	14	4.100	09:54:25	09:54:32	0	+4	7°	72	Tmp	102	6.900	13:28:39	13:29:50	0	+68	7°
13	Tmp	16	5.850	09:58:04	09:58:10	0	+3	7°	73	Tmp	103	0.820	13:31:09	13:32:00	0	+48	7°
14	Tmp	17	6.530	09:59:30	09:59:35	0	+2	7°	74	Tmp	103	1.620	13:33:09	13:33:57	0	+45	7°
15	Tmp	17	6.790	10:00:01	10:00:16	0	+12	7°	75	Tmp	105	4.950	13:39:10	13:39:12	0	+0	7°
16	Tmp	17	7.300	10:01:03	10:01:10	0	+4	7°	76	Tmp	109	1.040	13:46:21	13:46:25	0	+1	7°
17	Tmp	20	2.660	10:06:35	10:06:52	0	+14	6°	77	Tmp	110	1.930	13:48:11	13:48:19	0	+5	7°
18	Tmp	20	2.840	10:07:00	10:07:17	0	+14	3°	78	Tmp	111	3.190	13:50:28	13:50:31	0	+0	7°
19	Tmp	22	6.160	10:16:02	10:16:06	0	+1	3°	Num 222 Pen 0 PCZ 12 Total PP 3160 Col. Final 7°								
20	Tmp	24	0.560	10:19:56	10:19:57	0	+0	3°									
21	Tmp	24	0.710	10:20:30	10:20:59	0	+26	4°									
22	Tmp	25	1.550	10:23:00	10:23:12	0	+9	4°									
23	Tmp	26	2.470	10:25:28	10:25:34	0	+3	4°									
24	Tmp	29	4.660	10:29:49	10:30:02	0	+10	3°									
25	Tmp	29	5.060	10:30:54	10:31:42	0	+45	4°									
26	Tmp	30	6.200	10:33:31	10:34:43	0	+69	4°									
27	Tmp	32	6.480	10:34:02	10:35:21	0	+76	4°									
28	Tmp	33	8.070	10:37:13	10:38:39	0	+83	5°									
29	Tmp	34	0.160	10:38:55	10:40:17	0	+79	5°									
30	Tmp	35	0.910	10:40:23	10:41:51	0	+85	5°									
31	Tmp	35	1.250	10:41:10	10:42:48	0	+95	5°									
32	Tmp	38	4.350	10:53:08	10:53:16	0	+5	5°									
33	Tmp	39	4.620	10:53:43	10:53:51	0	+5	5°									
34	Tmp	40	5.230	10:55:20	10:55:36	0	+13	5°									
35	Tmp	42	0.410	10:58:45	10:58:50	0	+2	5°									
36	Tmp	43	1.000	10:59:47	11:00:02	0	+12	5°									
37	Tmp	45	2.100	11:01:48	11:02:12	0	+21	5°									
38	Tmp	47	5.510	11:05:59	11:06:02	0	+0	5°									
39	Tmp	53	0.100	11:44:30	11:44:34	0	+1	5°									
40	Tmp	54	0.540	11:45:29	11:45:32	0	+0	5°									
41	Tmp	56	1.100	11:46:57	11:47:07	0	+7	5°									
42	Tmp	57	2.140	11:50:16	11:50:36	0	+17	5°									
43	Tmp	59	0.550	11:54:57	11:55:03	0	+3	5°									
44	Tmp	60	0.980	11:55:50	11:55:55	0	+2	5°									
45	Tmp	62	2.410	11:58:49	11:58:49	0	+0	5°									
46	Tmp	64	4.280	12:02:17	12:02:21	0	+1	5°									
47	Tmp	65	6.950	12:07:07	12:07:11	0	+1	5°									
48	Tmp	66	0.060	12:08:53	12:08:53	0	+0	5°									
49	Tmp	67	0.510	12:10:23	12:10:40	0	+14	5°									
50	Tmp	71	5.140	12:21:52	12:22:22	0	+27	5°									
51	Tmp	73	0.200	12:24:30	12:24:42	0	+9	5°									
52	Tmp	73	1.090	12:26:10	12:26:22	0	+9	5°									
53	Tmp	75	1.890	12:27:44	12:27:44	0	+0	5°									
54	Tmp	76	2.230	12:29:26	12:30:54	0	+85	5°									
55	Tmp	77	2.650	12:31:00	12:32:50	0	+107	5°									
56	Tmp	77	3.100	12:33:15	12:39:44	0	+386	5°									
57	Tmp	79	3.350	12:37:46	12:40:22	0	+153	4°									
58	Tmp	81	3.750	12:38:55	12:41:40	0	+162	4°									
59	Tmp	82	3.960	12:39:49	12:43:09	0	+197	5°									
60	Tmp	82	4.670	12:41:45	12:45:30	0	+222	5°									

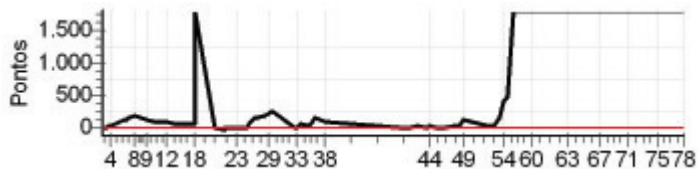


Enduro Montanhas Cap.- Domingo - CAPIXABA 2011



N u m	232	Equipe	232 / Hemerson Carvalho Santos				
		Patrocinador	Madeira Du Dante				
		Cat / NL / Largada	ESTREANTE / 7 / 09:41:30		Cidade	Guaçu	

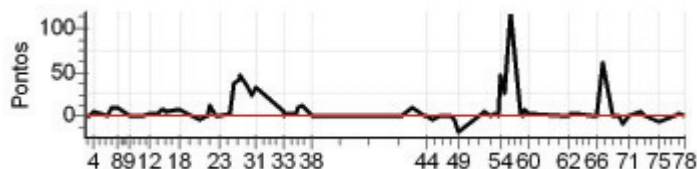
PC	Tp	Trc	KmPC	Ideal	Passagem	Pen	Pontos	Col	PC	Tp	Trc	KmPC	Ideal	Passagem	Pen	Pontos	Col
1	Tmp	2	0.150	09:47:46	09:47:47	0	+0	5°	61	Tmp	87	0.990	13:18:34	13:49:22	0	+1800	6°
2	Tmp	3	1.190	09:49:33	09:49:37	0	+1	5°	62	Tmp	89	2.510	13:21:36	13:52:30	0	+1800	6°
3	Tmp	3	1.590	09:50:13	09:50:44	0	+28	8°	63	Tmp	90	3.050	13:22:58	13:54:11	0	+1800	6°
4	Tmp	3	2.130	09:51:07	09:51:36	0	+26	8°	64	Tmp	90	3.950	13:25:40	13:57:05	0	+1800	6°
5	Tmp	5	0.310	09:57:41	10:00:01	0	+137	9°	65	Tmp	94	0.080	13:32:52	14:06:00	0	+1800	6°
6	Tmp	5	0.660	09:58:26	10:00:55	0	+146	10°	66	Tmp	95	0.680	13:35:21	14:08:07	0	+1800	6°
7	Tmp	5	1.210	09:59:37	10:02:23	0	+163	10°	67	Tmp	96	1.180	13:37:55	14:18:29	0	+1800	7°
8	Tmp	7	2.600	10:02:30	10:05:40	0	+187	9°	68	Tmp	98	1.830	13:42:39	14:20:22	0	+1800	7°
9	Tmp	10	4.000	10:07:55	10:09:58	0	+120	9°	69	Tmp	100	2.980	13:45:23	14:23:23	0	+1800	7°
10	Tmp	12	0.920	10:11:42	10:13:25	0	+100	9°	70	Tmp	101	4.200	13:47:34	14:25:32	0	+1800	7°
11	Tmp	13	2.490	10:14:14	10:15:53	0	+96	9°	71	Tmp	102	5.550	13:50:33	14:28:24	0	+1800	7°
12	Tmp	14	4.100	10:17:17	10:18:55	0	+95	9°	72	Tmp	102	6.900	13:53:26	14:32:19	0	+1800	7°
13	Tmp	16	5.850	10:21:12	10:22:27	0	+72	8°	73	Tmp	103	0.820	13:56:09	14:36:30	0	+1800	7°
14	Tmp	17	6.530	10:22:45	10:23:51	0	+63	8°	74	Tmp	103	1.620	13:58:19	14:39:01	0	+1800	7°
15	Tmp	17	6.790	10:23:19	10:24:26	0	+64	7°	75	Tmp	105	4.950	14:04:45	14:45:05	0	+1800	7°
16	Tmp	17	7.300	10:24:24	10:25:27	0	+60	7°	76	Tmp	109	1.040	14:12:14	14:52:20	0	+1800	7°
17	Tmp	20	2.660	10:30:22	10:31:31	0	+66	7°	77	Tmp	110	1.930	14:14:12	14:54:51	0	+1800	7°
18	Tmp	20	2.840	10:30:49		0	+1800	8°	78	Tmp	111	3.190	14:16:39	14:58:14	0	+1800	7°
19	Tmp	22	6.160	10:39:51	10:39:54	0	+0	8°	Num 232 Pen 0 PCZ 6 Total PP 48020 Col. Final 7°								
20	Tmp	24	0.560	10:43:53	10:43:43	0	-21	8°									
21	Tmp	24	0.710	10:44:32	10:44:55	0	+20	8°									
22	Tmp	25	1.550	10:47:19	10:47:31	0	+9	7°									
23	Tmp	26	2.470	10:50:02	10:50:11	0	+6	7°									
24	Tmp	29	4.660	10:54:34	10:54:54	0	+17	7°									
25	Tmp	29	5.060	10:55:46	10:57:06	0	+77	4°									
26	Tmp	30	6.200	10:58:36	11:01:23	0	+164	4°									
27	Tmp	32	6.480	10:59:09	11:02:10	0	+178	4°									
28	Tmp	33	8.070	11:02:34	11:05:57	0	+200	5°									
29	Tmp	34	0.160	11:04:23	11:07:58	0	+212	6°									
30	Tmp	35	0.910	11:05:58	11:10:07	0	+246	6°									
31	Tmp	35	1.250	11:06:49	11:11:21	0	+269	6°									
32	Tmp	38	4.350	11:16:59	11:17:12	0	+10	6°									
33	Tmp	39	4.620	11:17:36	11:18:03	0	+24	6°									
34	Tmp	40	5.230	11:19:24	11:20:25	0	+58	6°									
35	Tmp	42	0.410	11:22:56	11:23:42	0	+43	6°									
36	Tmp	43	1.000	11:24:02	11:25:11	0	+66	6°									
37	Tmp	45	2.100	11:26:10	11:29:06	0	+173	6°									
38	Tmp	47	5.510	11:30:30	11:32:17	0	+104	6°									
39	Tmp	53	0.100	12:07:07	12:07:08	0	+0	6°									
40	Tmp	54	0.540	12:08:05	12:08:07	0	+0	6°									
41	Tmp	56	1.100	12:09:39	12:09:52	0	+10	6°									
42	Tmp	57	2.140	12:13:22	12:14:16	0	+51	6°									
43	Tmp	59	0.550	12:18:10	12:18:31	0	+18	5°									
44	Tmp	60	0.980	12:19:06	12:19:35	0	+26	5°									
45	Tmp	62	2.410	12:22:15	12:22:17	0	+0	5°									
46	Tmp	64	4.280	12:25:44	12:25:44	0	+0	5°									
47	Tmp	65	6.950	12:30:42	12:31:28	0	+43	6°									
48	Tmp	66	0.060	12:32:35	12:33:18	0	+40	6°									
49	Tmp	67	0.510	12:34:17	12:36:25	0	+125	6°									
50	Tmp	71	5.140	12:45:21	12:45:55	0	+31	6°									
51	Tmp	73	0.200	12:48:08	12:48:53	0	+42	6°									
52	Tmp	73	1.090	12:49:55	12:51:09	0	+71	6°									
53	Tmp	75	1.890	12:51:36	12:54:10	0	+151	6°									
54	Tmp	76	2.230	12:53:38	13:00:34	0	+413	6°									
55	Tmp	77	2.650	12:55:26	13:03:27	0	+478	6°									
56	Tmp	77	3.100	12:58:08	13:28:34	0	+1800	6°									
57	Tmp	79	3.350	13:01:43	13:29:53	0	+1800	6°									
58	Tmp	81	3.750	13:03:00	13:31:56	0	+1800	6°									
59	Tmp	82	3.960	13:04:03	13:35:34	0	+1800	6°									
60	Tmp	82	4.670	13:06:11	13:41:41	0	+1800	6°									





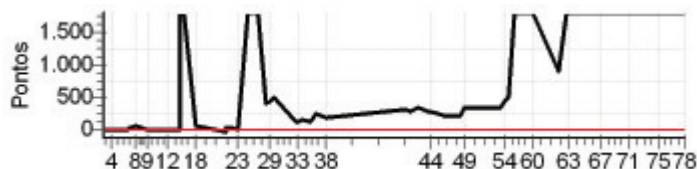
N u m	234	Equipe	234 / Thiago Coutinho Casagrande					
		Patrocinador	Casagrande Transportes _ Bilu Motos					
		Cat / NL / Largada	JUNIOR / 3 / 09:20:00	Cidade	Viana			

PC	Tp	Trc	KmPC	Ideal	Passagem	Pen	Pontos	Col	PC	Tp	Trc	KmPC	Ideal	Passagem	Pen	Pontos	Col
1	Tmp	2	0.150	09:26:16	09:26:18	0	+0	12°	61	Tmp	87	0.990	12:56:34	12:56:33	0	-0	1°
2	Tmp	3	1.190	09:27:59	09:28:02	0	+0	3°	62	Tmp	89	2.510	12:59:24	12:59:28	0	+1	1°
3	Tmp	3	1.590	09:28:37	09:28:44	0	+4	4°	63	Tmp	90	3.050	13:00:39	13:00:45	0	+3	1°
4	Tmp	3	2.130	09:29:28	09:29:36	0	+5	4°	64	Tmp	90	3.950	13:03:07	13:03:12	0	+2	1°
5	Tmp	5	0.310	09:35:53	09:35:54	0	+0	4°	65	Tmp	94	0.080	13:09:59	13:10:01	0	+0	1°
6	Tmp	5	0.660	09:36:35	09:36:43	0	+5	4°	66	Tmp	95	0.680	13:12:08	13:12:10	0	+0	1°
7	Tmp	5	1.210	09:37:41	09:37:54	0	+10	4°	67	Tmp	96	1.180	13:14:19	13:15:23	0	+61	1°
8	Tmp	7	2.600	09:40:23	09:40:36	0	+10	3°	68	Tmp	98	1.830	13:18:54	13:18:56	0	+0	1°
9	Tmp	10	4.000	09:45:47	09:45:44	0	-0	3°	69	Tmp	100	2.980	13:21:33	13:21:34	0	+0	1°
10	Tmp	12	0.920	09:49:34	09:49:36	0	+0	3°	70	Tmp	101	4.200	13:23:39	13:23:33	0	-9	1°
11	Tmp	13	2.490	09:52:03	09:52:02	0	-0	3°	71	Tmp	102	5.550	13:26:27	13:26:28	0	+0	1°
12	Tmp	14	4.100	09:54:55	09:55:00	0	+2	4°	72	Tmp	102	6.900	13:29:09	13:29:16	0	+4	1°
13	Tmp	16	5.850	09:58:34	09:58:40	0	+3	4°	73	Tmp	103	0.820	13:31:39	13:31:47	0	+5	1°
14	Tmp	17	6.530	10:00:00	10:00:10	0	+7	4°	74	Tmp	103	1.620	13:33:39	13:33:36	0	-0	1°
15	Tmp	17	6.790	10:00:31	10:00:41	0	+7	4°	75	Tmp	105	4.950	13:39:40	13:39:35	0	-6	1°
16	Tmp	17	7.300	10:01:33	10:01:41	0	+5	5°	76	Tmp	109	1.040	13:46:51	13:46:50	0	-0	1°
17	Tmp	20	2.660	10:07:05	10:07:15	0	+7	2°	77	Tmp	110	1.930	13:48:41	13:48:48	0	+4	1°
18	Tmp	20	2.840	10:07:30	10:07:40	0	+7	2°	78	Tmp	111	3.190	13:50:58	13:50:55	0	-0	1°
19	Tmp	22	6.160	10:16:32	10:16:28	0	-3	2°	Num 234 Pen 0 PCZ 25 Total PP 716 Col. Final 1°								
20	Tmp	24	0.560	10:20:26	10:20:26	0	+0	2°									
21	Tmp	24	0.710	10:21:00	10:21:16	0	+13	2°									
22	Tmp	25	1.550	10:23:30	10:23:27	0	-0	2°									
23	Tmp	26	2.470	10:25:58	10:26:02	0	+1	2°									
24	Tmp	29	4.660	10:30:19	10:30:24	0	+2	2°									
25	Tmp	29	5.060	10:31:24	10:32:04	0	+37	2°									
26	Tmp	30	6.200	10:34:01	10:34:46	0	+42	1°									
27	Tmp	32	6.480	10:34:32	10:35:22	0	+47	1°									
28	Tmp	33	8.070	10:37:43	10:38:20	0	+34	1°									
29	Tmp	34	0.160	10:39:25	10:39:52	0	+24	2°									
30	Tmp	35	0.910	10:40:53	10:41:25	0	+29	2°									
31	Tmp	35	1.250	10:41:40	10:42:15	0	+32	2°									
32	Tmp	38	4.350	10:53:38	10:53:47	0	+6	2°									
33	Tmp	39	4.620	10:54:13	10:54:16	0	+0	2°									
34	Tmp	40	5.230	10:55:50	10:55:56	0	+3	1°									
35	Tmp	42	0.410	10:59:15	10:59:20	0	+2	1°									
36	Tmp	43	1.000	11:00:17	11:00:31	0	+11	2°									
37	Tmp	45	2.100	11:02:18	11:02:33	0	+12	1°									
38	Tmp	47	5.510	11:06:29	11:06:31	0	+0	1°									
39	Tmp	53	0.100	11:45:00	11:45:04	0	+1	1°									
40	Tmp	54	0.540	11:45:59	11:45:57	0	-0	1°									
41	Tmp	56	1.100	11:47:27	11:47:32	0	+2	1°									
42	Tmp	57	2.140	11:50:46	11:50:58	0	+9	1°									
43	Tmp	59	0.550	11:55:27	11:55:31	0	+1	1°									
44	Tmp	60	0.980	11:56:20	11:56:24	0	+1	1°									
45	Tmp	62	2.410	11:59:19	11:59:15	0	-3	1°									
46	Tmp	64	4.280	12:02:47	12:02:45	0	-0	1°									
47	Tmp	65	6.950	12:07:37	12:07:34	0	-0	1°									
48	Tmp	66	0.060	12:09:23	12:09:19	0	-3	1°									
49	Tmp	67	0.510	12:10:53	12:10:44	0	-18	1°									
50	Tmp	71	5.140	12:22:22	12:22:30	0	+5	1°									
51	Tmp	73	0.200	12:25:00	12:25:02	0	+0	1°									
52	Tmp	73	1.090	12:26:40	12:26:46	0	+3	1°									
53	Tmp	75	1.890	12:28:14	12:28:12	0	-0	1°									
54	Tmp	76	2.230	12:29:56	12:30:46	0	+47	1°									
55	Tmp	77	2.650	12:31:30	12:32:00	0	+27	1°									
56	Tmp	77	3.100	12:33:45	12:35:47	0	+119	1°									
57	Tmp	79	3.350	12:38:16	12:38:21	0	+2	1°									
58	Tmp	81	3.750	12:39:25	12:39:28	0	+0	1°									
59	Tmp	82	3.960	12:40:19	12:40:29	0	+7	1°									
60	Tmp	82	4.670	12:42:15	12:42:21	0	+3	1°									



N u m	242	Equipe	242 / Rogerio Rangel da Silva						
		Patrocinador	M 10 Motocenter						
		Cat / NL / Largada	ESTREANTE / 6 / 09:41:00	Cidade	Vila Velha				

PC	Tp	Trc	KmPC	Ideal	Passagem	Pen	Pontos	Col	PC	Tp	Trc	KmPC	Ideal	Passagem	Pen	Pontos	Col	
1	Tmp	2	0.150	09:47:16	09:47:13	0	-0	6°	61	Tmp	87	0.990	13:18:04	13:37:05	0	+900	9°	
2	Tmp	3	1.190	09:49:03	09:49:14	0	+8	8°	62	Tmp	89	2.510	13:21:06	13:41:48	0	+1800	9°	
3	Tmp	3	1.590	09:49:43	09:49:57	0	+11	5°	63	Tmp	90	3.050	13:22:28	13:43:10	0	+1800	9°	
4	Tmp	3	2.130	09:50:37	09:50:53	0	+13	4°	64	Tmp	90	3.950	13:25:10	13:49:28	0	+1800	9°	
5	Tmp	5	0.310	09:57:11	09:57:22	0	+8	3°	65	Tmp	94	0.080	13:32:22	13:57:03	0	+1800	9°	
6	Tmp	5	0.660	09:57:56	09:58:19	0	+20	5°	66	Tmp	95	0.680	13:34:51	13:58:43	0	+1800	9°	
7	Tmp	5	1.210	09:59:07	09:59:50	0	+40	5°	67	Tmp	96	1.180	13:37:25	14:04:50	0	+1800	9°	
8	Tmp	7	2.600	10:02:00	10:03:13	0	+70	5°	68	Tmp	98	1.830	13:42:09	14:06:18	0	+1800	9°	
9	Tmp	10	4.000	10:07:25	10:07:22	0	-0	5°	69	Tmp	100	2.980	13:44:53	14:09:02	0	+1800	9°	
10	Tmp	12	0.920	10:11:12	10:11:11	0	-0	5°	70	Tmp	101	4.200	13:47:04	14:11:03	0	+1800	9°	
11	Tmp	13	2.490	10:13:44	10:13:47	0	+0	5°	71	Tmp	102	5.550	13:50:03	14:13:56	0	+1800	9°	
12	Tmp	14	4.100	10:16:47	10:16:45	0	-0	5°	72	Tmp	102	6.900	13:52:56	14:17:10	0	+1800	9°	
13	Tmp	16	5.850	10:20:42	10:20:46	0	+1	5°	73	Tmp	103	0.820	13:55:39	14:23:07	0	+1800	9°	
14	Tmp	17	6.530	10:22:15	10:22:22	0	+4	5°	74	Tmp	103	1.620	13:57:49	14:25:26	0	+1800	9°	
15	Tmp	17	6.790	10:22:49		0	+1800	9°	75	Tmp	105	4.950	14:04:15	14:31:19	0	+1800	9°	
16	Tmp	17	7.300	10:23:54		0	+1800	9°	76	Tmp	109	1.040	14:11:44	14:38:30	0	+1800	9°	
17	Tmp	20	2.660	10:29:52	10:31:15	0	+80	9°	77	Tmp	110	1.930	14:13:42	14:40:29	0	+1800	9°	
18	Tmp	20	2.840	10:30:19	10:31:42	0	+80	9°	78	Tmp	111	3.190	14:16:09	14:42:51	0	+1800	9°	
19	Tmp	22	6.160	10:39:21	10:39:26	0	+2	9°	Num	242	Pen	0	PCZ	5	Total PP	60310	Col. Final	9°
20	Tmp	24	0.560	10:43:23	10:43:14	0	-18	9°										
21	Tmp	24	0.710	10:44:02	10:44:46	0	+41	9°										
22	Tmp	25	1.550	10:46:49	10:47:27	0	+35	9°										
23	Tmp	26	2.470	10:49:32	10:50:01	0	+26	9°										
24	Tmp	29	4.660	10:54:04		0	+1800	10°										
25	Tmp	29	5.060	10:55:16		0	+1800	10°										
26	Tmp	30	6.200	10:58:06		0	+1800	11°										
27	Tmp	32	6.480	10:58:39		0	+1800	11°										
28	Tmp	33	8.070	11:02:04	11:09:12	0	+425	11°										
29	Tmp	34	0.160	11:03:53	11:11:08	0	+432	11°										
30	Tmp	35	0.910	11:05:28	11:13:40	0	+489	11°										
31	Tmp	35	1.250	11:06:19	11:14:44	0	+502	11°										
32	Tmp	38	4.350	11:16:29	11:18:52	0	+140	11°										
33	Tmp	39	4.620	11:17:06	11:19:37	0	+148	11°										
34	Tmp	40	5.230	11:18:54	11:21:49	0	+172	11°										
35	Tmp	42	0.410	11:22:26	11:24:50	0	+141	10°										
36	Tmp	43	1.000	11:23:32	11:26:14	0	+159	10°										
37	Tmp	45	2.100	11:25:40	11:29:47	0	+244	10°										
38	Tmp	47	5.510	11:30:00	11:33:16	0	+193	10°										
39	Tmp	53	0.100	12:06:37	12:11:51	0	+311	10°										
40	Tmp	54	0.540	12:07:35	12:12:44	0	+306	10°										
41	Tmp	56	1.100	12:09:09	12:14:13	0	+301	10°										
42	Tmp	57	2.140	12:12:52	12:18:38	0	+343	10°										
43	Tmp	59	0.550	12:17:40	12:22:32	0	+289	10°										
44	Tmp	60	0.980	12:18:36	12:23:25	0	+286	10°										
45	Tmp	62	2.410	12:21:45	12:26:10	0	+262	10°										
46	Tmp	64	4.280	12:25:14	12:29:15	0	+238	10°										
47	Tmp	65	6.950	12:30:12	12:34:05	0	+230	10°										
48	Tmp	66	0.060	12:32:05	12:35:59	0	+231	10°										
49	Tmp	67	0.510	12:33:47	12:39:30	0	+340	10°										
50	Tmp	71	5.140	12:44:51	12:50:37	0	+343	9°										
51	Tmp	73	0.200	12:47:38	12:53:27	0	+346	9°										
52	Tmp	73	1.090	12:49:25	12:55:29	0	+361	9°										
53	Tmp	75	1.890	12:51:06	12:57:08	0	+359	9°										
54	Tmp	76	2.230	12:53:08	13:00:42	0	+451	9°										
55	Tmp	77	2.650	12:54:56	13:03:30	0	+511	9°										
56	Tmp	77	3.100	12:57:38	13:25:33	0	+1800	9°										
57	Tmp	79	3.350	13:01:13	13:26:10	0	+1800	9°										
58	Tmp	81	3.750	13:02:30	13:27:38	0	+1800	9°										
59	Tmp	82	3.960	13:03:33	13:30:45	0	+1800	9°										
60	Tmp	82	4.670	13:05:41	13:33:03	0	+1800	9°										

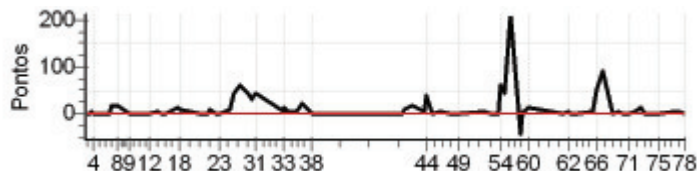


Enduro Montanhas Cap.- Domingo - CAPIXABA 2011



N u m	246	Equipe	246 / Kassio Aguiar					
		Patrocinador	Motoracing_M10 Motocenter_Aercbras					
		Cat / NL / Largada	JUNIOR / 12 / 09:24:30	Cidade	Vila Velha			

PC	Tp	Trc	KmPC	Ideal	Passagem	Pen	Pontos	Col	PC	Tp	Trc	KmPC	Ideal	Passagem	Pen	Pontos	Col
1	Tmp	2	0.150	09:30:46	09:30:45	0	-0	4°	61	Tmp	87	0.990	13:01:04	13:01:03	0	-0	2°
2	Tmp	3	1.190	09:32:29	09:32:31	0	+0	1°	62	Tmp	89	2.510	13:03:54	13:03:59	0	+2	2°
3	Tmp	3	1.590	09:33:07	09:33:11	0	+1	3°	63	Tmp	90	3.050	13:05:09	13:05:11	0	+0	2°
4	Tmp	3	2.130	09:33:58	09:33:59	0	+0	3°	64	Tmp	90	3.950	13:07:37	13:07:39	0	+0	2°
5	Tmp	5	0.310	09:40:23	09:40:26	0	+0	3°	65	Tmp	94	0.080	13:14:29	13:14:33	0	+1	2°
6	Tmp	5	0.660	09:41:05	09:41:08	0	+0	1°	66	Tmp	95	0.680	13:16:38	13:17:30	0	+49	2°
7	Tmp	5	1.210	09:42:11	09:42:31	0	+17	3°	67	Tmp	96	1.180	13:18:49	13:20:20	0	+88	2°
8	Tmp	7	2.600	09:44:53	09:45:14	0	+18	4°	68	Tmp	98	1.830	13:23:24	13:23:25	0	+0	2°
9	Tmp	10	4.000	09:50:17	09:50:19	0	+0	4°	69	Tmp	100	2.980	13:26:03	13:26:07	0	+1	2°
10	Tmp	12	0.920	09:54:04	09:54:05	0	+0	4°	70	Tmp	101	4.200	13:28:09	13:28:09	0	+0	2°
11	Tmp	13	2.490	09:56:33	09:56:32	0	-0	4°	71	Tmp	102	5.550	13:30:57	13:30:59	0	+0	2°
12	Tmp	14	4.100	09:59:25	09:59:25	0	+0	3°	72	Tmp	102	6.900	13:33:39	13:33:44	0	+2	2°
13	Tmp	16	5.850	10:03:04	10:03:08	0	+1	3°	73	Tmp	103	0.820	13:36:09	13:36:22	0	+10	2°
14	Tmp	17	6.530	10:04:30	10:04:31	0	+0	3°	74	Tmp	103	1.620	13:38:09	13:38:10	0	+0	2°
15	Tmp	17	6.790	10:05:01	10:05:04	0	+0	3°	75	Tmp	105	4.950	13:44:10	13:44:10	0	+0	2°
16	Tmp	17	7.300	10:06:03	10:06:02	0	-0	3°	76	Tmp	109	1.040	13:51:21	13:51:26	0	+2	2°
17	Tmp	20	2.660	10:11:35	10:11:48	0	+10	1°	77	Tmp	110	1.930	13:53:11	13:53:15	0	+1	2°
18	Tmp	20	2.840	10:12:00	10:12:10	0	+7	1°	78	Tmp	111	3.190	13:55:28	13:55:29	0	+0	2°
19	Tmp	22	6.160	10:21:02	10:21:02	0	+0	1°	Num 246 Pen 0 PCZ 33 Total PP 1024 Col. Final 2°								
20	Tmp	24	0.560	10:24:56	10:24:55	0	-0	1°									
21	Tmp	24	0.710	10:25:30	10:25:41	0	+8	1°									
22	Tmp	25	1.550	10:28:00	10:27:58	0	-0	1°									
23	Tmp	26	2.470	10:30:28	10:30:28	0	+0	1°									
24	Tmp	29	4.660	10:34:49	10:35:00	0	+8	1°									
25	Tmp	29	5.060	10:35:54	10:36:39	0	+42	1°									
26	Tmp	30	6.200	10:38:31	10:39:33	0	+59	2°									
27	Tmp	32	6.480	10:39:02	10:40:06	0	+61	2°									
28	Tmp	33	8.070	10:42:13	10:42:57	0	+41	3°									
29	Tmp	34	0.160	10:43:55	10:44:25	0	+27	3°									
30	Tmp	35	0.910	10:45:23	10:46:03	0	+37	3°									
31	Tmp	35	1.250	10:46:10	10:46:53	0	+40	3°									
32	Tmp	38	4.350	10:58:08	10:58:14	0	+3	3°									
33	Tmp	39	4.620	10:58:43	10:58:57	0	+11	3°									
34	Tmp	40	5.230	11:00:20	11:00:27	0	+4	3°									
35	Tmp	42	0.410	11:03:45	11:03:49	0	+1	3°									
36	Tmp	43	1.000	11:04:47	11:04:58	0	+8	3°									
37	Tmp	45	2.100	11:06:48	11:07:11	0	+20	3°									
38	Tmp	47	5.510	11:10:59	11:11:00	0	+0	3°									
39	Tmp	53	0.100	11:49:30	11:49:33	0	+0	3°									
40	Tmp	54	0.540	11:50:29	11:50:28	0	-0	3°									
41	Tmp	56	1.100	11:51:57	11:52:06	0	+6	3°									
42	Tmp	57	2.140	11:55:16	11:55:35	0	+16	3°									
43	Tmp	59	0.550	11:59:57	12:00:02	0	+2	3°									
44	Tmp	60	0.980	12:00:50	12:01:31	0	+38	3°									
45	Tmp	62	2.410	12:03:49	12:03:52	0	+0	3°									
46	Tmp	64	4.280	12:07:17	12:07:21	0	+1	2°									
47	Tmp	65	6.950	12:12:07	12:12:03	0	-3	2°									
48	Tmp	66	0.060	12:13:53	12:13:51	0	-0	2°									
49	Tmp	67	0.510	12:15:23	12:15:19	0	-3	2°									
50	Tmp	71	5.140	12:26:52	12:26:58	0	+3	2°									
51	Tmp	73	0.200	12:29:30	12:29:31	0	+0	2°									
52	Tmp	73	1.090	12:31:10	12:31:13	0	+0	2°									
53	Tmp	75	1.890	12:32:44	12:32:44	0	+0	2°									
54	Tmp	76	2.230	12:34:26	12:35:27	0	+58	2°									
55	Tmp	77	2.650	12:36:00	12:36:43	0	+40	2°									
56	Tmp	77	3.100	12:38:15	12:41:50	0	+212	2°									
57	Tmp	79	3.350	12:42:46	12:42:28	0	-45	2°									
58	Tmp	81	3.750	12:43:55	12:44:00	0	+2	2°									
59	Tmp	82	3.960	12:44:49	12:44:57	0	+5	2°									
60	Tmp	82	4.670	12:46:45	12:46:58	0	+10	2°									



Enduro Montanhas Cap.- Domingo - CAPIXABA 2011



N u m	400	Equipe	400 / Soney Casaro						
		Patrocinador	Mecanica Pantera E Auto Eletrica						
		Cat / NL / Largada	NOVATO / 10 / 09:32:30	Cidade	Venda do Imigrante				

PC	Tp	Trc	KmPC	Ideal	Passagem	Pen	Pontos	Col	PC	Tp	Trc	KmPC	Ideal	Passagem	Pen	Pontos	Col
1	Tmp	2	0.150	09:38:46	09:38:48	0	+0	3°	61	Tmp	87	0.990	13:09:34	13:11:36	0	+119	1°
2	Tmp	3	1.190	09:40:33	09:40:36	0	+0	2°	62	Tmp	89	2.510	13:12:36	13:14:46	0	+127	1°
3	Tmp	3	1.590	09:41:13	09:41:22	0	+6	6°	63	Tmp	90	3.050	13:13:58	13:15:51	0	+110	1°
4	Tmp	3	2.130	09:42:07	09:42:11	0	+1	6°	64	Tmp	90	3.950	13:16:40	13:17:32	0	+49	1°
5	Tmp	5	0.310	09:48:41	09:48:41	0	+0	5°	65	Tmp	94	0.080	13:23:52	13:24:03	0	+8	1°
6	Tmp	5	0.660	09:49:26	09:49:28	0	+0	2°	66	Tmp	95	0.680	13:26:21	13:26:30	0	+6	1°
7	Tmp	5	1.210	09:50:37	09:50:37	0	+0	1°	67	Tmp	96	1.180	13:28:55	13:29:30	0	+32	1°
8	Tmp	7	2.600	09:53:30	09:53:32	0	+0	1°	68	Tmp	98	1.830	13:33:39	13:30:51	0	-495	1°
9	Tmp	10	4.000	09:58:55	09:58:55	0	+0	1°	69	Tmp	100	2.980	13:36:23	13:36:28	0	+2	1°
10	Tmp	12	0.920	10:02:42	10:02:44	0	+0	1°	70	Tmp	101	4.200	13:38:34	13:38:39	0	+2	1°
11	Tmp	13	2.490	10:05:14	10:05:17	0	+0	1°	71	Tmp	102	5.550	13:41:33	13:41:35	0	+0	1°
12	Tmp	14	4.100	10:08:17	10:08:21	0	+1	1°	72	Tmp	102	6.900	13:44:26	13:44:29	0	+0	1°
13	Tmp	16	5.850	10:12:12	10:12:22	0	+7	1°	73	Tmp	103	0.820	13:47:09	13:47:14	0	+2	1°
14	Tmp	17	6.530	10:13:45	10:13:49	0	+1	1°	74	Tmp	103	1.620	13:49:19	13:49:24	0	+2	1°
15	Tmp	17	6.790	10:14:19	10:14:22	0	+0	1°	75	Tmp	105	4.950	13:55:45	13:55:47	0	+0	1°
16	Tmp	17	7.300	10:15:24	10:15:28	0	+1	1°	76	Tmp	109	1.040	14:03:14	14:03:16	0	+0	1°
17	Tmp	20	2.660	10:21:22	10:21:24	0	+0	1°	77	Tmp	110	1.930	14:05:12	14:05:16	0	+1	1°
18	Tmp	20	2.840	10:21:49	10:21:46	0	-0	1°	78	Tmp	111	3.190	14:07:39	14:07:38	0	-0	1°
19	Tmp	22	6.160	10:30:51	10:30:52	0	+0	1°	Num 400 Pen 0 PCZ 35 Total PP 1897 Col. Final 1°								
20	Tmp	24	0.560	10:34:53	10:34:58	0	+2	1°									
21	Tmp	24	0.710	10:35:32	10:35:47	0	+12	1°									
22	Tmp	25	1.550	10:38:19	10:38:23	0	+1	1°									
23	Tmp	26	2.470	10:41:02	10:41:04	0	+0	1°									
24	Tmp	29	4.660	10:45:34	10:45:39	0	+2	1°									
25	Tmp	29	5.060	10:46:46	10:47:03	0	+14	1°									
26	Tmp	30	6.200	10:49:36	10:49:37	0	+0	1°									
27	Tmp	32	6.480	10:50:09	10:50:15	0	+3	1°									
28	Tmp	33	8.070	10:53:34	10:53:38	0	+1	1°									
29	Tmp	34	0.160	10:55:23	10:55:31	0	+5	1°									
30	Tmp	35	0.910	10:56:58	10:57:04	0	+3	1°									
31	Tmp	35	1.250	10:57:49	10:57:53	0	+1	1°									
32	Tmp	38	4.350	11:07:59	11:08:00	0	+0	1°									
33	Tmp	39	4.620	11:08:36	11:08:48	0	+9	1°									
34	Tmp	40	5.230	11:10:24	11:10:26	0	+0	1°									
35	Tmp	42	0.410	11:13:56	11:14:00	0	+1	1°									
36	Tmp	43	1.000	11:15:02	11:15:14	0	+9	1°									
37	Tmp	45	2.100	11:17:10	11:20:11	0	+178	1°									
38	Tmp	47	5.510	11:21:30	11:23:02	0	+89	2°									
39	Tmp	53	0.100	11:58:07	11:58:09	0	+0	2°									
40	Tmp	54	0.540	11:59:05	11:59:07	0	+0	2°									
41	Tmp	56	1.100	12:00:39	12:00:42	0	+0	2°									
42	Tmp	57	2.140	12:04:22	12:04:23	0	+0	2°									
43	Tmp	59	0.550	12:09:10	12:09:11	0	+0	2°									
44	Tmp	60	0.980	12:10:06	12:10:06	0	+0	2°									
45	Tmp	62	2.410	12:13:15	12:13:15	0	+0	2°									
46	Tmp	64	4.280	12:16:44	12:16:49	0	+2	2°									
47	Tmp	65	6.950	12:21:42	12:21:46	0	+1	2°									
48	Tmp	66	0.060	12:23:35	12:23:35	0	+0	2°									
49	Tmp	67	0.510	12:25:17	12:25:20	0	+0	2°									
50	Tmp	71	5.140	12:36:21	12:36:30	0	+6	2°									
51	Tmp	73	0.200	12:39:08	12:39:11	0	+0	2°									
52	Tmp	73	1.090	12:40:55	12:40:57	0	+0	2°									
53	Tmp	75	1.890	12:42:36	12:42:32	0	-3	2°									
54	Tmp	76	2.230	12:44:38	12:44:39	0	+0	1°									
55	Tmp	77	2.650	12:46:26	12:46:29	0	+0	1°									
56	Tmp	77	3.100	12:49:08	12:53:52	0	+281	1°									
57	Tmp	79	3.350	12:52:43	12:54:25	0	+99	1°									
58	Tmp	81	3.750	12:54:00	12:55:21	0	+78	1°									
59	Tmp	82	3.960	12:55:03	12:56:23	0	+77	1°									
60	Tmp	82	4.670	12:57:11	12:58:02	0	+48	1°									

