

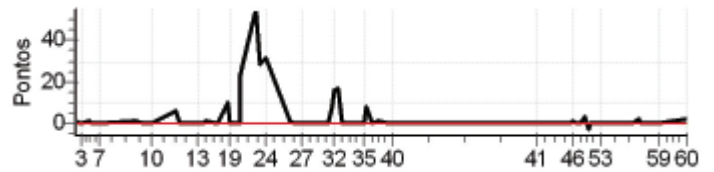
ENDURO DE VERAO - CAPIXABA 2012



N u m	1	Equipe	1 / Sandro Artur Hoffmann				
		Patrocinador	Honda,motofire,asw,compass,r2,riffel,tubliss,mrpro				
		Cat / NL / Largada	MASTER / 7 / 08:07:00	Cidade	Venda do Imigrante		

PC	Tp	Trc	KmPC	Ideal	Passagem	Pen	Pontos	Col
1	Tmp	2	2.680	08:12:28	08:12:32	0	+1	3°
2	Tmp	4	3.580	08:14:06	08:14:05	0	-0	2°
3	Tmp	5	3.930	08:14:45	08:14:45	0	+0	2°
4	Tmp	7	5.920	08:17:38	08:17:42	0	+1	2°
5	Tmp	7	6.480	08:18:34	08:18:34	0	+0	2°
6	Tmp	9	2.100	08:20:52	08:20:54	0	+0	2°
7	Tmp	9	2.690	08:21:41	08:21:42	0	+0	2°
8	Tmp	14	0.410	08:36:02	08:36:06	0	+1	2°
9	Tmp	17	2.940	08:39:03	08:39:04	0	+0	2°
10	Tmp	18	4.120	08:42:30	08:42:31	0	+0	2°
11	Tmp	20	6.688	08:51:49	08:51:58	0	+6	2°
12	Tmp	21	1.060	08:53:09	08:53:12	0	+0	2°
13	Tmp	23	2.800	08:59:47	08:59:47	0	+0	2°
14	Tmp	25	5.100	09:02:44	09:02:46	0	+0	2°
15	Tmp	25	5.400	09:03:10	09:03:14	0	+1	2°
16	Tmp	27	8.360	09:06:57	09:06:56	0	-0	2°
17	Tmp	28	0.060	09:07:59	09:08:02	0	+0	2°
18	Tmp	29	1.630	09:12:09	09:12:22	0	+10	1°
19	Tmp	29	2.100	09:12:51	09:12:53	0	+0	1°
20	Canc	30	3.670	--:--:--	--:--:--	0	+0	1°
21	Tmp	31	3.720	09:16:37	09:17:03	0	+23	1°
22	Tmp	32	6.240	09:23:08	09:24:06	0	+55	1°
23	Tmp	32	6.800	09:24:04	09:24:35	0	+28	1°
24	Tmp	34	7.670	09:26:34	09:27:08	0	+31	1°
25	Tmp	37	1.370	09:36:19	09:36:23	0	+1	1°
26	Tmp	37	2.500	09:37:48	09:37:47	0	-0	1°
27	Tmp	37	5.020	09:41:05	09:41:06	0	+0	1°
28	Tmp	39	6.910	09:43:36	09:43:36	0	+0	1°
29	Tmp	41	3.730	09:49:01	09:48:59	0	-0	1°
30	Tmp	43	4.620	09:51:03	09:51:06	0	+0	1°
31	Tmp	43	5.390	09:52:42	09:52:53	0	+8	1°
32	Tmp	43	5.800	09:53:34	09:53:53	0	+16	1°
33	Tmp	43	6.290	09:54:37	09:54:57	0	+17	1°
34	Tmp	43	7.020	09:56:11	09:56:13	0	+0	1°
35	Tmp	46	1.160	10:04:51	10:04:53	0	+0	1°
36	Tmp	46	1.560	10:05:51	10:06:02	0	+8	1°
37	Tmp	47	2.600	10:08:20	10:08:20	0	+0	1°
38	Tmp	47	4.430	10:10:37	10:10:41	0	+1	1°
39	Tmp	48	7.450	10:14:34	10:14:36	0	+0	1°
40	Tmp	48	8.160	10:15:35	10:15:34	0	-0	1°
41	Tmp	55	0.750	11:12:21	11:12:23	0	+0	1°
42	Tmp	58	0.120	11:21:52	11:21:53	0	+0	1°
43	Tmp	58	0.650	11:22:30	11:22:32	0	+0	1°
44	Tmp	58	1.630	11:23:40	11:23:42	0	+0	1°
45	Tmp	61	2.990	11:25:13	11:25:14	0	+0	1°
46	Tmp	61	3.370	11:25:49	11:25:53	0	+1	1°
47	Tmp	61	4.550	11:27:41	11:27:39	0	-0	1°
48	Tmp	63	0.550	11:29:33	11:29:36	0	+0	1°
49	Tmp	64	1.450	11:30:43	11:30:49	0	+3	1°
50	Tmp	65	2.780	11:32:35	11:32:31	0	-3	1°
51	Tmp	66	3.500	11:33:29	11:33:31	0	+0	1°
52	Tmp	66	4.740	11:34:58	11:34:56	0	-0	1°
53	Tmp	68	6.700	11:37:14	11:37:14	0	+0	1°
54	Tmp	70	1.450	11:49:25	11:49:22	0	-0	1°
55	Tmp	72	3.450	11:52:00	11:52:05	0	+2	1°
56	Tmp	74	4.200	11:53:01	11:53:01	0	+0	1°
57	Tmp	74	5.240	11:55:14	11:55:15	0	+0	1°
58	Tmp	76	6.600	11:57:27	11:57:25	0	-0	1°
59	Tmp	77	1.580	12:00:00	12:00:00	0	+0	1°
60	Tmp	78	0.350	12:10:38	12:10:43	0	+2	1°

PC	Tp	Trc	KmPC	Ideal	Passagem	Pen	Pontos	Col	
Num	1	Pen	0	PCZ	38	Total PP	219	Col. Final	1°



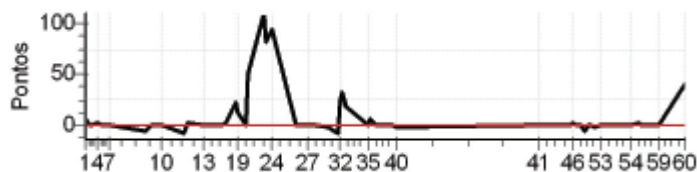
ENDURO DE VERAO - CAPIXABA 2012



N u m	2	Equipe	2 / Jomar Grecco						
		Patrocinador	Moto Fire_Mr Pro_Corona_ims						
		Cat / NL / Largada	MASTER / 1 / 08:01:00			Cidade	Domingos Martins		

PC	Tp	Trc	KmPC	Ideal	Passagem	Pen	Pontos	Col
1	Tmp	2	2.680	08:06:28	08:06:36	0	+5	6°
2	Tmp	4	3.580	08:08:06	08:08:03	0	-0	5°
3	Tmp	5	3.930	08:08:45	08:08:42	0	-0	5°
4	Tmp	7	5.920	08:11:38	08:11:42	0	+1	6°
5	Tmp	7	6.480	08:12:34	08:12:33	0	-0	6°
6	Tmp	9	2.100	08:14:52	08:14:52	0	+0	5°
7	Tmp	9	2.690	08:15:41	08:15:44	0	+0	5°
8	Tmp	14	0.410	08:30:02	08:29:57	0	-6	5°
9	Tmp	17	2.940	08:33:03	08:33:04	0	+0	4°
10	Tmp	18	4.120	08:36:30	08:36:27	0	-0	3°
11	Tmp	20	6.688	08:45:49	08:45:43	0	-9	5°
12	Tmp	21	1.060	08:47:09	08:47:13	0	+1	5°
13	Tmp	23	2.800	08:53:47	08:53:48	0	+0	5°
14	Tmp	25	5.100	08:56:44	08:56:46	0	+0	4°
15	Tmp	25	5.400	08:57:10	08:57:09	0	-0	4°
16	Tmp	27	8.360	09:00:57	09:00:57	0	+0	4°
17	Tmp	28	0.060	09:01:59	09:02:04	0	+2	4°
18	Tmp	29	1.630	09:06:09	09:06:33	0	+21	5°
19	Tmp	29	2.100	09:06:51	09:07:05	0	+11	5°
20	Canc	30	3.670	--:--:--	--:--:--	0	+0	5°
21	Tmp	31	3.720	09:10:37	09:11:30	0	+50	5°
22	Tmp	32	6.240	09:17:08	09:19:01	0	+110	4°
23	Tmp	32	6.800	09:18:04	09:19:29	0	+82	5°
24	Tmp	34	7.670	09:20:34	09:22:11	0	+94	5°
25	Tmp	37	1.370	09:30:19	09:30:20	0	+0	5°
26	Tmp	37	2.500	09:31:48	09:31:48	0	+0	5°
27	Tmp	37	5.020	09:35:05	09:35:02	0	-0	5°
28	Tmp	39	6.910	09:37:36	09:37:34	0	-0	5°
29	Tmp	41	3.730	09:43:01	09:42:57	0	-3	5°
30	Tmp	43	4.620	09:45:03	09:44:58	0	-6	5°
31	Tmp	43	5.390	09:46:42	09:46:36	0	-9	5°
32	Tmp	43	5.800	09:47:34	09:48:00	0	+23	5°
33	Tmp	43	6.290	09:48:37	09:49:11	0	+31	5°
34	Tmp	43	7.020	09:50:11	09:50:32	0	+18	4°
35	Tmp	46	1.160	09:58:51	09:58:48	0	-0	4°
36	Tmp	46	1.560	09:59:51	09:59:59	0	+5	4°
37	Tmp	47	2.600	10:02:20	10:02:23	0	+0	4°
38	Tmp	47	4.430	10:04:37	10:04:35	0	-0	4°
39	Tmp	48	7.450	10:08:34	10:08:31	0	-0	4°
40	Tmp	48	8.160	10:09:35	10:09:31	0	-3	4°
41	Tmp	55	0.750	11:06:21	11:06:23	0	+0	4°
42	Tmp	58	0.120	11:15:52	11:15:51	0	-0	4°
43	Tmp	58	0.650	11:16:30	11:16:31	0	+0	4°
44	Tmp	58	1.630	11:17:40	11:17:43	0	+0	4°
45	Tmp	61	2.990	11:19:13	11:19:10	0	-0	4°
46	Tmp	61	3.370	11:19:49	11:19:53	0	+1	4°
47	Tmp	61	4.550	11:21:41	11:21:40	0	-0	4°
48	Tmp	63	0.550	11:23:33	11:23:33	0	+0	4°
49	Tmp	64	1.450	11:24:43	11:24:38	0	-6	4°
50	Tmp	65	2.780	11:26:35	11:26:33	0	-0	4°
51	Tmp	66	3.500	11:27:29	11:27:30	0	+0	4°
52	Tmp	66	4.740	11:28:58	11:28:54	0	-3	4°
53	Tmp	68	6.700	11:31:14	11:31:12	0	-0	4°
54	Tmp	70	1.450	11:43:25	11:43:23	0	-0	4°
55	Tmp	72	3.450	11:46:00	11:46:04	0	+1	4°
56	Tmp	74	4.200	11:47:01	11:47:02	0	+0	4°
57	Tmp	74	5.240	11:49:14	11:49:17	0	+0	4°
58	Tmp	76	6.600	11:51:27	11:51:26	0	-0	4°
59	Tmp	77	1.580	11:54:00	11:53:58	0	-0	4°
60	Tmp	78	0.350	12:04:38	12:05:20	0	+39	5°

PC	Tp	Trc	KmPC	Ideal	Passagem	Pen	Pontos	Col	
Num	2	Pen	0	PCZ	34	Total PP	540	Col. Final	5°



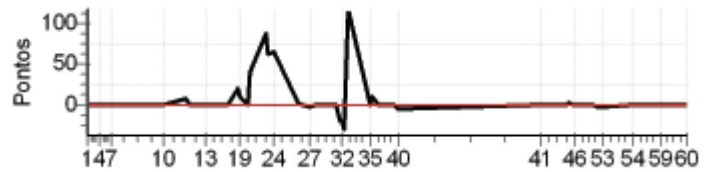
ENDURO DE VERAO - CAPIXABA 2012



N u m	3	Equipe	3 / Carlos Alberto Minet				
		Patrocinador	Compass _ Motofire _ Mr Pro _ Politec Granitos _ T				
		Cat / NL / Largada	MASTER / 2 / 08:02:00	Cidade	Venda do Imigrante		

PC	Tp	Trc	KmPC	Ideal	Passagem	Pen	Pontos	Col
1	Tmp	2	2.680	08:07:28	08:07:31	0	+0	2°
2	Tmp	4	3.580	08:09:06	08:09:04	0	-0	1°
3	Tmp	5	3.930	08:09:45	08:09:42	0	-0	1°
4	Tmp	7	5.920	08:12:38	08:12:42	0	+1	1°
5	Tmp	7	6.480	08:13:34	08:13:33	0	-0	1°
6	Tmp	9	2.100	08:15:52	08:15:55	0	+0	1°
7	Tmp	9	2.690	08:16:41	08:16:42	0	+0	1°
8	Tmp	14	0.410	08:31:02	08:31:02	0	+0	1°
9	Tmp	17	2.940	08:34:03	08:34:06	0	+0	1°
10	Tmp	18	4.120	08:37:30	08:37:29	0	-0	1°
11	Tmp	20	6.688	08:46:49	08:47:00	0	+8	1°
12	Tmp	21	1.060	08:48:09	08:48:11	0	+0	1°
13	Tmp	23	2.800	08:54:47	08:54:47	0	+0	1°
14	Tmp	25	5.100	08:57:44	08:57:46	0	+0	1°
15	Tmp	25	5.400	08:58:10	08:58:10	0	+0	1°
16	Tmp	27	8.360	09:01:57	09:01:57	0	+0	1°
17	Tmp	28	0.060	09:02:59	09:02:59	0	+0	1°
18	Tmp	29	1.630	09:07:09	09:07:31	0	+19	3°
19	Tmp	29	2.100	09:07:51	09:08:03	0	+9	3°
20	Canc	30	3.670	--:--:--	--:--:--	0	+0	3°
21	Tmp	31	3.720	09:11:37	09:12:21	0	+41	2°
22	Tmp	32	6.240	09:18:08	09:19:38	0	+87	2°
23	Tmp	32	6.800	09:19:04	09:20:09	0	+62	2°
24	Tmp	34	7.670	09:21:34	09:22:42	0	+65	2°
25	Tmp	37	1.370	09:31:19	09:31:25	0	+3	2°
26	Tmp	37	2.500	09:32:48	09:32:46	0	-0	2°
27	Tmp	37	5.020	09:36:05	09:36:01	0	-3	2°
28	Tmp	39	6.910	09:38:36	09:38:33	0	-0	2°
29	Tmp	41	3.730	09:44:01	09:43:59	0	-0	2°
30	Tmp	43	4.620	09:46:03	09:46:00	0	-0	2°
31	Tmp	43	5.390	09:47:42	09:47:32	0	-21	2°
32	Tmp	43	5.800	09:48:34	09:48:24	0	-21	2°
33	Tmp	43	6.290	09:49:37	09:49:24	0	-30	2°
34	Tmp	43	7.020	09:51:11	09:53:12	0	+118	5°
35	Tmp	46	1.160	09:59:51	09:59:51	0	+0	5°
36	Tmp	46	1.560	10:00:51	10:01:04	0	+10	5°
37	Tmp	47	2.600	10:03:20	10:03:19	0	-0	5°
38	Tmp	47	4.430	10:05:37	10:05:38	0	+0	5°
39	Tmp	48	7.450	10:09:34	10:09:32	0	-0	5°
40	Tmp	48	8.160	10:10:35	10:10:30	0	-6	5°
41	Tmp	55	0.750	11:07:21	11:07:21	0	+0	5°
42	Tmp	58	0.120	11:16:52	11:16:52	0	+0	5°
43	Tmp	58	0.650	11:17:30	11:17:33	0	+0	5°
44	Tmp	58	1.630	11:18:40	11:18:45	0	+2	5°
45	Tmp	61	2.990	11:20:13	11:20:10	0	-0	5°
46	Tmp	61	3.370	11:20:49	11:20:52	0	+0	5°
47	Tmp	61	4.550	11:22:41	11:22:38	0	-0	5°
48	Tmp	63	0.550	11:24:33	11:24:33	0	+0	5°
49	Tmp	64	1.450	11:25:43	11:25:40	0	-0	5°
50	Tmp	65	2.780	11:27:35	11:27:34	0	-0	5°
51	Tmp	66	3.500	11:28:29	11:28:30	0	+0	5°
52	Tmp	66	4.740	11:29:58	11:29:54	0	-3	5°
53	Tmp	68	6.700	11:32:14	11:32:10	0	-3	5°
54	Tmp	70	1.450	11:44:25	11:44:22	0	-0	5°
55	Tmp	72	3.450	11:47:00	11:47:01	0	+0	5°
56	Tmp	74	4.200	11:48:01	11:48:03	0	+0	5°
57	Tmp	74	5.240	11:50:14	11:50:13	0	-0	5°
58	Tmp	76	6.600	11:52:27	11:52:25	0	-0	5°
59	Tmp	77	1.580	11:55:00	11:54:58	0	-0	5°
60	Tmp	78	0.350	12:05:38	12:05:41	0	+0	4°

PC	Tp	Trc	KmPC	Ideal	Passagem	Pen	Pontos	Col	
Num	3	Pen	0	PCZ	40	Total PP	512	Col. Final	4°



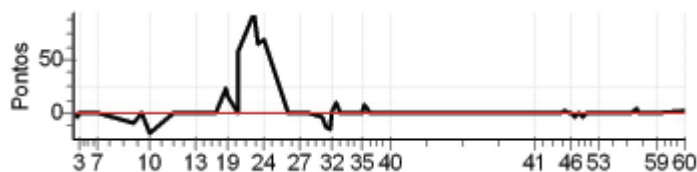
ENDURO DE VERAO - CAPIXABA 2012



N u m	4	Equipe	4 / Oriel Casagrande Neto				
		Patrocinador	Motofire_gasgas_motorex_racetech				
		Cat / NL / Largada	MASTER / 3 / 08:03:00	Cidade	Venda do Imigrante		

PC	Tp	Trc	KmPC	Ideal	Passagem	Pen	Pontos	Col
1	Tmp	2	2.680	08:08:28	08:08:31	0	+0	1°
2	Tmp	4	3.580	08:10:06	08:10:02	0	-3	3°
3	Tmp	5	3.930	08:10:45	08:10:44	0	-0	3°
4	Tmp	7	5.920	08:13:38	08:13:42	0	+1	4°
5	Tmp	7	6.480	08:14:34	08:14:33	0	-0	4°
6	Tmp	9	2.100	08:16:52	08:16:52	0	+0	4°
7	Tmp	9	2.690	08:17:41	08:17:42	0	+0	4°
8	Tmp	14	0.410	08:32:02	08:31:56	0	-9	6°
9	Tmp	17	2.940	08:35:03	08:35:04	0	+0	6°
10	Tmp	18	4.120	08:38:30	08:38:21	0	-18	6°
11	Tmp	20	6.688	08:47:49	08:47:49	0	+0	6°
12	Tmp	21	1.060	08:49:09	08:49:10	0	+0	6°
13	Tmp	23	2.800	08:55:47	08:55:48	0	+0	6°
14	Tmp	25	5.100	08:58:44	08:58:47	0	+0	6°
15	Tmp	25	5.400	08:59:10	08:59:11	0	+0	6°
16	Tmp	27	8.360	09:02:57	09:02:55	0	-0	6°
17	Tmp	28	0.060	09:03:59	09:03:59	0	+0	6°
18	Tmp	29	1.630	09:08:09	09:08:35	0	+23	6°
19	Tmp	29	2.100	09:08:51	09:09:10	0	+16	6°
20	Canc	30	3.670	--:--:--	--:--:--	0	+0	6°
21	Tmp	31	3.720	09:12:37	09:13:37	0	+57	6°
22	Tmp	32	6.240	09:19:08	09:20:44	0	+93	5°
23	Tmp	32	6.800	09:20:04	09:21:12	0	+65	4°
24	Tmp	34	7.670	09:22:34	09:23:45	0	+68	4°
25	Tmp	37	1.370	09:32:19	09:32:19	0	+0	4°
26	Tmp	37	2.500	09:33:48	09:33:47	0	-0	4°
27	Tmp	37	5.020	09:37:05	09:37:02	0	-0	4°
28	Tmp	39	6.910	09:39:36	09:39:34	0	-0	4°
29	Tmp	41	3.730	09:45:01	09:44:57	0	-3	4°
30	Tmp	43	4.620	09:47:03	09:46:56	0	-12	4°
31	Tmp	43	5.390	09:48:42	09:48:34	0	-15	4°
32	Tmp	43	5.800	09:49:34	09:49:39	0	+2	4°
33	Tmp	43	6.290	09:50:37	09:50:50	0	+10	4°
34	Tmp	43	7.020	09:52:11	09:52:09	0	-0	3°
35	Tmp	46	1.160	10:00:51	10:00:52	0	+0	3°
36	Tmp	46	1.560	10:01:51	10:02:02	0	+8	3°
37	Tmp	47	2.600	10:04:20	10:04:19	0	-0	3°
38	Tmp	47	4.430	10:06:37	10:06:37	0	+0	3°
39	Tmp	48	7.450	10:10:34	10:10:31	0	-0	3°
40	Tmp	48	8.160	10:11:35	10:11:33	0	-0	3°
41	Tmp	55	0.750	11:08:21	11:08:23	0	+0	3°
42	Tmp	58	0.120	11:17:52	11:17:50	0	-0	3°
43	Tmp	58	0.650	11:18:30	11:18:33	0	+0	3°
44	Tmp	58	1.630	11:19:40	11:19:46	0	+3	3°
45	Tmp	61	2.990	11:21:13	11:21:10	0	-0	3°
46	Tmp	61	3.370	11:21:49	11:21:52	0	+0	3°
47	Tmp	61	4.550	11:23:41	11:23:37	0	-3	3°
48	Tmp	63	0.550	11:25:33	11:25:34	0	+0	3°
49	Tmp	64	1.450	11:26:43	11:26:39	0	-3	2°
50	Tmp	65	2.780	11:28:35	11:28:34	0	-0	2°
51	Tmp	66	3.500	11:29:29	11:29:29	0	+0	2°
52	Tmp	66	4.740	11:30:58	11:30:55	0	-0	2°
53	Tmp	68	6.700	11:33:14	11:33:13	0	-0	2°
54	Tmp	70	1.450	11:45:25	11:45:22	0	-0	2°
55	Tmp	72	3.450	11:48:00	11:48:07	0	+4	2°
56	Tmp	74	4.200	11:49:01	11:49:03	0	+0	2°
57	Tmp	74	5.240	11:51:14	11:51:12	0	-0	2°
58	Tmp	76	6.600	11:53:27	11:53:25	0	-0	2°
59	Tmp	77	1.580	11:56:00	11:56:02	0	+0	2°
60	Tmp	78	0.350	12:06:38	12:06:43	0	+2	2°

PC	Tp	Trc	KmPC	Ideal	Passagem	Pen	Pontos	Col	
Num	4	Pen	0	PCZ	38	Total PP	418	Col. Final	2°



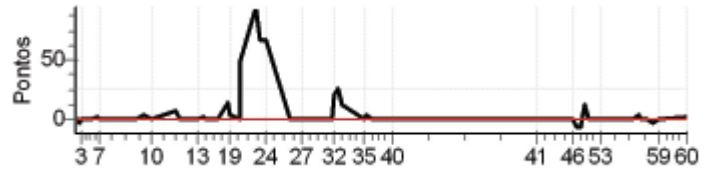
ENDURO DE VERAO - CAPIXABA 2012



N u m	5	Equipe	5 / Breno Pavesi Felner				
		Patrocinador	Viveiro Ipiranga				
		Cat / NL / Largada	MASTER / 6 / 08:06:00	Cidade	Linhares		

PC	Tp	Trc	KmPC	Ideal	Passagem	Pen	Pontos	Col
1	Tmp	2	2.680	08:11:28	08:11:34	0	+3	5°
2	Tmp	4	3.580	08:13:06	08:13:02	0	-3	6°
3	Tmp	5	3.930	08:13:45	08:13:44	0	-0	6°
4	Tmp	7	5.920	08:16:38	08:16:41	0	+0	5°
5	Tmp	7	6.480	08:17:34	08:17:35	0	+0	5°
6	Tmp	9	2.100	08:19:52	08:19:57	0	+2	6°
7	Tmp	9	2.690	08:20:41	08:20:40	0	-0	6°
8	Tmp	14	0.410	08:35:02	08:35:03	0	+0	4°
9	Tmp	17	2.940	08:38:03	08:38:10	0	+4	5°
10	Tmp	18	4.120	08:41:30	08:41:30	0	+0	4°
11	Tmp	20	6.688	08:50:49	08:51:00	0	+8	4°
12	Tmp	21	1.060	08:52:09	08:52:11	0	+0	4°
13	Tmp	23	2.800	08:58:47	08:58:49	0	+0	4°
14	Tmp	25	5.100	09:01:44	09:01:50	0	+3	5°
15	Tmp	25	5.400	09:02:10	09:02:14	0	+1	5°
16	Tmp	27	8.360	09:05:57	09:05:58	0	+0	5°
17	Tmp	28	0.060	09:06:59	09:07:02	0	+0	5°
18	Tmp	29	1.630	09:11:09	09:11:26	0	+14	4°
19	Tmp	29	2.100	09:11:51	09:11:59	0	+5	4°
20	Canc	30	3.670	--:--:--	--:--:--	0	+0	4°
21	Tmp	31	3.720	09:15:37	09:16:28	0	+48	3°
22	Tmp	32	6.240	09:22:08	09:23:46	0	+95	3°
23	Tmp	32	6.800	09:23:04	09:24:14	0	+67	3°
24	Tmp	34	7.670	09:25:34	09:26:45	0	+68	3°
25	Tmp	37	1.370	09:35:19	09:35:23	0	+1	3°
26	Tmp	37	2.500	09:36:48	09:36:51	0	+0	3°
27	Tmp	37	5.020	09:40:05	09:40:03	0	-0	3°
28	Tmp	39	6.910	09:42:36	09:42:35	0	-0	3°
29	Tmp	41	3.730	09:48:01	09:48:02	0	+0	3°
30	Tmp	43	4.620	09:50:03	09:50:05	0	+0	3°
31	Tmp	43	5.390	09:51:42	09:51:45	0	+0	3°
32	Tmp	43	5.800	09:52:34	09:52:59	0	+22	3°
33	Tmp	43	6.290	09:53:37	09:54:07	0	+27	3°
34	Tmp	43	7.020	09:55:11	09:55:26	0	+12	2°
35	Tmp	46	1.160	10:03:51	10:03:51	0	+0	2°
36	Tmp	46	1.560	10:04:51	10:04:59	0	+5	2°
37	Tmp	47	2.600	10:07:20	10:07:20	0	+0	2°
38	Tmp	47	4.430	10:09:37	10:09:37	0	+0	2°
39	Tmp	48	7.450	10:13:34	10:13:33	0	-0	2°
40	Tmp	48	8.160	10:14:35	10:14:32	0	-0	2°
41	Tmp	55	0.750	11:11:21	11:11:19	0	-0	2°
42	Tmp	58	0.120	11:20:52	11:20:50	0	-0	2°
43	Tmp	58	0.650	11:21:30	11:21:31	0	+0	2°
44	Tmp	58	1.630	11:22:40	11:22:37	0	-0	2°
45	Tmp	61	2.990	11:24:13	11:24:11	0	-0	2°
46	Tmp	61	3.370	11:24:49	11:24:50	0	+0	2°
47	Tmp	61	4.550	11:26:41	11:26:36	0	-6	2°
48	Tmp	63	0.550	11:28:33	11:28:28	0	-6	2°
49	Tmp	64	1.450	11:29:43	11:29:58	0	+12	3°
50	Tmp	65	2.780	11:31:35	11:31:34	0	-0	3°
51	Tmp	66	3.500	11:32:29	11:32:33	0	+1	3°
52	Tmp	66	4.740	11:33:58	11:34:00	0	+0	3°
53	Tmp	68	6.700	11:36:14	11:36:12	0	-0	3°
54	Tmp	70	1.450	11:48:25	11:48:28	0	+0	3°
55	Tmp	72	3.450	11:51:00	11:51:07	0	+4	3°
56	Tmp	74	4.200	11:52:01	11:51:58	0	-0	3°
57	Tmp	74	5.240	11:54:14	11:54:12	0	-0	3°
58	Tmp	76	6.600	11:56:27	11:56:23	0	-3	3°
59	Tmp	77	1.580	11:59:00	11:59:01	0	+0	3°
60	Tmp	78	0.350	12:09:38	12:09:44	0	+3	3°

PC	Tp	Trc	KmPC	Ideal	Passagem	Pen	Pontos	Col	
Num	5	Pen	0	PCZ	34	Total PP	423	Col. Final	3°



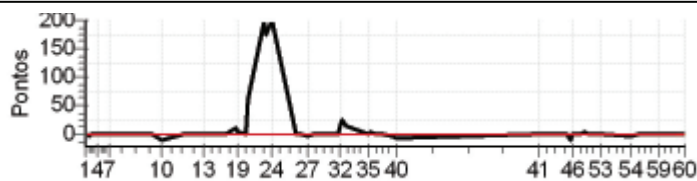
ENDURO DE VERAO - CAPIXABA 2012



N u m	6	Equipe	6 / Filipe Fernandes de Deus				
		Patrocinador	Moto Nanuque Honda _ Traclin				
		Cat / NL / Largada	MASTER / 5 / 08:05:00	Cidade	Vitoria		

PC	Tp	Trc	KmPC	Ideal	Passagem	Pen	Pontos	Col
1	Tmp	2	2.680	08:10:28	08:10:32	0	+1	4°
2	Tmp	4	3.580	08:12:06	08:12:02	0	-3	4°
3	Tmp	5	3.930	08:12:45	08:12:44	0	-0	4°
4	Tmp	7	5.920	08:15:38	08:15:41	0	+0	3°
5	Tmp	7	6.480	08:16:34	08:16:32	0	-0	3°
6	Tmp	9	2.100	08:18:52	08:18:53	0	+0	3°
7	Tmp	9	2.690	08:19:41	08:19:38	0	-0	3°
8	Tmp	14	0.410	08:34:02	08:34:02	0	+0	3°
9	Tmp	17	2.940	08:37:03	08:37:01	0	-0	3°
10	Tmp	18	4.120	08:40:30	08:40:24	0	-9	5°
11	Tmp	20	6.688	08:49:49	08:49:49	0	+0	3°
12	Tmp	21	1.060	08:51:09	08:51:10	0	+0	3°
13	Tmp	23	2.800	08:57:47	08:57:48	0	+0	3°
14	Tmp	25	5.100	09:00:44	09:00:46	0	+0	3°
15	Tmp	25	5.400	09:01:10	09:01:11	0	+0	3°
16	Tmp	27	8.360	09:04:57	09:04:54	0	-0	3°
17	Tmp	28	0.060	09:05:59	09:05:59	0	+0	3°
18	Tmp	29	1.630	09:10:09	09:10:26	0	+14	2°
19	Tmp	29	2.100	09:10:51	09:10:58	0	+4	2°
20	Canc	30	3.670	--:--:--	--:--:--	0	+0	2°
21	Tmp	31	3.720	09:14:37	09:15:41	0	+61	4°
22	Tmp	32	6.240	09:21:08	09:24:29	0	+198	6°
23	Tmp	32	6.800	09:22:04	09:25:03	0	+176	6°
24	Tmp	34	7.670	09:24:34	09:27:58	0	+201	6°
25	Tmp	37	1.370	09:34:19	09:34:21	0	+0	6°
26	Tmp	37	2.500	09:35:48	09:35:48	0	+0	6°
27	Tmp	37	5.020	09:39:05	09:39:01	0	-3	6°
28	Tmp	39	6.910	09:41:36	09:41:35	0	-0	6°
29	Tmp	41	3.730	09:47:01	09:47:00	0	-0	6°
30	Tmp	43	4.620	09:49:03	09:49:08	0	+2	6°
31	Tmp	43	5.390	09:50:42	09:50:45	0	+0	6°
32	Tmp	43	5.800	09:51:34	09:51:52	0	+15	6°
33	Tmp	43	6.290	09:52:37	09:53:05	0	+25	6°
34	Tmp	43	7.020	09:54:11	09:54:31	0	+17	6°
35	Tmp	46	1.160	10:02:51	10:02:51	0	+0	6°
36	Tmp	46	1.560	10:03:51	10:04:00	0	+6	6°
37	Tmp	47	2.600	10:06:20	10:06:18	0	-0	6°
38	Tmp	47	4.430	10:08:37	10:08:37	0	+0	6°
39	Tmp	48	7.450	10:12:34	10:12:30	0	-3	6°
40	Tmp	48	8.160	10:13:35	10:13:30	0	-6	6°
41	Tmp	55	0.750	11:10:21	11:10:23	0	+0	6°
42	Tmp	58	0.120	11:19:52	11:19:51	0	-0	6°
43	Tmp	58	0.650	11:20:30	11:20:32	0	+0	6°
44	Tmp	58	1.630	11:21:40	11:21:45	0	+2	6°
45	Tmp	61	2.990	11:23:13	11:23:07	0	-9	6°
46	Tmp	61	3.370	11:23:49	11:23:51	0	+0	6°
47	Tmp	61	4.550	11:25:41	11:25:38	0	-0	6°
48	Tmp	63	0.550	11:27:33	11:27:32	0	-0	6°
49	Tmp	64	1.450	11:28:43	11:28:50	0	+4	6°
50	Tmp	65	2.780	11:30:35	11:30:32	0	-0	6°
51	Tmp	66	3.500	11:31:29	11:31:27	0	-0	6°
52	Tmp	66	4.740	11:32:58	11:32:56	0	-0	6°
53	Tmp	68	6.700	11:35:14	11:35:13	0	-0	6°
54	Tmp	70	1.450	11:47:25	11:47:21	0	-3	6°
55	Tmp	72	3.450	11:50:00	11:50:03	0	+0	6°
56	Tmp	74	4.200	11:51:01	11:51:02	0	+0	6°
57	Tmp	74	5.240	11:53:14	11:53:12	0	-0	6°
58	Tmp	76	6.600	11:55:27	11:55:24	0	-0	6°
59	Tmp	77	1.580	11:58:00	11:58:00	0	+0	6°
60	Tmp	78	0.350	12:08:38	12:08:44	0	+3	6°

PC	Tp	Trc	KmPC	Ideal	Passagem	Pen	Pontos	Col	
Num	6	Pen	0	PCZ	37	Total PP	765	Col. Final	6°



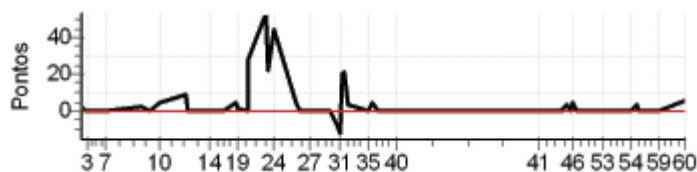
ENDURO DE VERAO - CAPIXABA 2012



N u m	7	Equipe	7 / Lorenzo Rodrigues Bastos					
		Patrocinador	Hotel Hadria					
		Cat / NL / Largada	SENIOR / 1 / 08:09:30	Cidade	Nova Venecia			

PC	Tp	Trc	KmPC	Ideal	Passagem	Pen	Pontos	Col
1	Tmp	2	2.680	08:15:00	08:15:05	0	+2	2º
2	Tmp	4	3.580	08:16:42	08:16:41	0	-0	1º
3	Tmp	5	3.930	08:17:23	08:17:21	0	-0	1º
4	Tmp	7	5.920	08:20:18	08:20:19	0	+0	1º
5	Tmp	7	6.480	08:21:17	08:21:17	0	+0	1º
6	Tmp	9	2.100	08:23:36	08:23:39	0	+0	1º
7	Tmp	9	2.690	08:24:26	08:24:28	0	+0	1º
8	Tmp	14	0.410	08:38:48	08:38:53	0	+2	1º
9	Tmp	17	2.940	08:41:50	08:41:50	0	+0	1º
10	Tmp	18	4.120	08:45:39	08:45:47	0	+5	1º
11	Tmp	20	6.688	08:56:01	08:56:13	0	+9	1º
12	Tmp	21	1.060	08:57:21	08:57:23	0	+0	1º
13	Tmp	23	2.800	09:03:01	09:03:03	0	+0	1º
14	Tmp	25	5.100	09:06:02	09:06:04	0	+0	1º
15	Tmp	25	5.400	09:06:29	09:06:30	0	+0	1º
16	Tmp	27	8.360	09:10:26	09:10:26	0	+0	1º
17	Tmp	28	0.060	09:11:31	09:11:34	0	+0	1º
18	Tmp	29	1.630	09:16:05	09:16:12	0	+4	1º
19	Tmp	29	2.100	09:16:48	09:16:52	0	+1	1º
20	Canc	30	3.670	--:--:--	--:--:--	0	+0	1º
21	Tmp	31	3.720	09:20:51	09:21:22	0	+28	1º
22	Tmp	32	6.240	09:28:00	09:28:56	0	+53	1º
23	Tmp	32	6.800	09:29:00	09:29:25	0	+22	1º
24	Tmp	34	7.670	09:31:29	09:32:16	0	+44	1º
25	Tmp	37	1.370	09:40:15	09:40:22	0	+4	1º
26	Tmp	37	2.500	09:41:48	09:41:50	0	+0	1º
27	Tmp	37	5.020	09:45:14	09:45:13	0	-0	1º
28	Tmp	39	6.910	09:47:51	09:47:52	0	+0	1º
29	Tmp	41	3.730	09:53:17	09:53:15	0	-0	1º
30	Tmp	43	4.620	09:55:29	09:55:24	0	-6	1º
31	Tmp	43	5.390	09:57:16	09:57:09	0	-12	1º
32	Tmp	43	5.800	09:58:13	09:58:36	0	+20	1º
33	Tmp	43	6.290	09:59:20	09:59:44	0	+21	1º
34	Tmp	43	7.020	10:01:02	10:01:08	0	+3	1º
35	Tmp	46	1.160	10:08:42	10:08:45	0	+0	1º
36	Tmp	46	1.560	10:09:48	10:09:55	0	+4	1º
37	Tmp	47	2.600	10:12:30	10:12:31	0	+0	1º
38	Tmp	47	4.430	10:14:53	10:14:52	0	-0	1º
39	Tmp	48	7.450	10:18:56	10:18:55	0	-0	1º
40	Tmp	48	8.160	10:19:57	10:19:55	0	-0	1º
41	Tmp	55	0.750	11:15:44	11:15:47	0	+0	1º
42	Tmp	58	0.120	11:25:18	11:25:18	0	+0	1º
43	Tmp	58	0.650	11:25:57	11:26:01	0	+1	1º
44	Tmp	58	1.630	11:27:11	11:27:17	0	+3	1º
45	Tmp	61	2.990	11:28:44	11:28:41	0	-0	1º
46	Tmp	61	3.370	11:29:22	11:29:29	0	+4	1º
47	Tmp	61	4.550	11:31:20	11:31:22	0	+0	1º
48	Tmp	63	0.550	11:33:15	11:33:15	0	+0	1º
49	Tmp	64	1.450	11:34:27	11:34:30	0	+0	1º
50	Tmp	65	2.780	11:36:23	11:36:22	0	-0	1º
51	Tmp	66	3.500	11:37:19	11:37:22	0	+0	1º
52	Tmp	66	4.740	11:38:52	11:38:49	0	-0	1º
53	Tmp	68	6.700	11:41:11	11:41:12	0	+0	1º
54	Tmp	70	1.450	11:52:28	11:52:27	0	-0	1º
55	Tmp	72	3.450	11:55:07	11:55:13	0	+3	1º
56	Tmp	74	4.200	11:56:08	11:56:09	0	+0	1º
57	Tmp	74	5.240	11:58:32	11:58:32	0	+0	1º
58	Tmp	76	6.600	12:00:49	12:00:48	0	-0	1º
59	Tmp	77	1.580	12:03:24	12:03:26	0	+0	1º
60	Tmp	78	0.350	12:14:04	12:14:13	0	+6	1º

PC	Tp	Trc	KmPC	Ideal	Passagem	Pen	Pontos	Col	
Num	7	Pen	0	PCZ	37	Total PP	257	Col. Final	1º



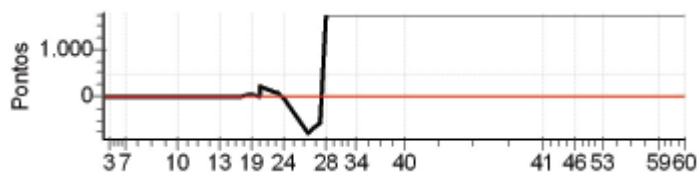
ENDURO DE VERAO - CAPIXABA 2012



N u m	8	Equipe	8 / Julio Cesar Casagrande				
		Patrocinador	Gracol Granitos _ Motracing _ Aguardente Benfica				
		Cat / NL / Largada	MASTER / 4 / 08:04:00	Cidade	Castelo		

PC	Tp	Trc	KmPC	Ideal	Passagem	Pen	Pontos	Col
1	Tmp	2	2.680	08:09:28	08:09:30	0	+0	7°
2	Tmp	4	3.580	08:11:06	08:11:06	0	+0	7°
3	Tmp	5	3.930	08:11:45	08:11:49	0	+1	7°
4	Tmp	7	5.920	08:14:38	08:14:41	0	+0	7°
5	Tmp	7	6.480	08:15:34	08:15:33	0	-0	7°
6	Tmp	9	2.100	08:17:52	08:17:54	0	+0	7°
7	Tmp	9	2.690	08:18:41	08:18:44	0	+0	7°
8	Tmp	14	0.410	08:33:02	08:33:01	0	-0	7°
9	Tmp	17	2.940	08:36:03	08:36:07	0	+1	7°
10	Tmp	18	4.120	08:39:30	08:39:37	0	+4	7°
11	Tmp	20	6.688	08:48:49	08:48:49	0	+0	7°
12	Tmp	21	1.060	08:50:09	08:50:11	0	+0	7°
13	Tmp	23	2.800	08:56:47	08:56:51	0	+1	7°
14	Tmp	25	5.100	08:59:44	08:59:49	0	+2	7°
15	Tmp	25	5.400	09:00:10	09:00:14	0	+1	7°
16	Tmp	27	8.360	09:03:57	09:03:56	0	-0	7°
17	Tmp	28	0.060	09:04:59	09:05:03	0	+1	7°
18	Tmp	29	1.630	09:09:09	09:09:57	0	+45	7°
19	Tmp	29	2.100	09:09:51	09:10:33	0	+39	7°
20	Canc	30	3.670	--:--:--	--:--:--	0	+0	7°
21	Tmp	31	3.720	09:13:37	09:17:07	0	+207	7°
22	Tmp	32	6.240	09:20:08	09:21:13	0	+62	7°
23	Tmp	32	6.800	09:21:04	09:22:10	0	+63	7°
24	Tmp	34	7.670	09:23:34	09:23:13	0	-54	7°
25	Tmp	37	1.370	09:33:19	09:28:44	0	-816	7°
26	Tmp	37	2.500	09:34:48	09:30:40	0	-735	7°
27	Tmp	37	5.020	09:38:05	09:34:39	0	-609	7°
28	Tmp	39	6.910	09:40:36		0	+1800	7°
29	Tmp	41	3.730	09:46:01		0	+1800	7°
30	Tmp	43	4.620	09:48:03		0	+1800	7°
31	Tmp	43	5.390	09:49:42		0	+1800	7°
32	Tmp	43	5.800	09:50:34		0	+1800	7°
33	Tmp	43	6.290	09:51:37		0	+1800	7°
34	Tmp	43	7.020	09:53:11		0	+1800	7°
35	Tmp	46	1.160	10:01:51		0	+1800	7°
36	Tmp	46	1.560	10:02:51		0	+1800	7°
37	Tmp	47	2.600	10:05:20		0	+1800	7°
38	Tmp	47	4.430	10:07:37		0	+1800	7°
39	Tmp	48	7.450	10:11:34		0	+1800	7°
40	Tmp	48	8.160	10:12:35		0	+1800	7°
41	Tmp	55	0.750	11:09:21		0	+1800	7°
42	Tmp	58	0.120	11:18:52		0	+1800	7°
43	Tmp	58	0.650	11:19:30		0	+1800	7°
44	Tmp	58	1.630	11:20:40		0	+1800	7°
45	Tmp	61	2.990	11:22:13		0	+1800	7°
46	Tmp	61	3.370	11:22:49		0	+1800	7°
47	Tmp	61	4.550	11:24:41		0	+1800	7°
48	Tmp	63	0.550	11:26:33		0	+1800	7°
49	Tmp	64	1.450	11:27:43		0	+1800	7°
50	Tmp	65	2.780	11:29:35		0	+1800	7°
51	Tmp	66	3.500	11:30:29		0	+1800	7°
52	Tmp	66	4.740	11:31:58		0	+1800	7°
53	Tmp	68	6.700	11:34:14		0	+1800	7°
54	Tmp	70	1.450	11:46:25		0	+1800	7°
55	Tmp	72	3.450	11:49:00		0	+1800	7°
56	Tmp	74	4.200	11:50:01		0	+1800	7°
57	Tmp	74	5.240	11:52:14		0	+1800	7°
58	Tmp	76	6.600	11:54:27		0	+1800	7°
59	Tmp	77	1.580	11:57:00		0	+1800	7°
60	Tmp	78	0.350	12:07:38		0	+1800	7°

PC	Tp	Trc	KmPC	Ideal	Passagem	Pen	Pontos	Col	
Num	8	Pen	0	PCZ	10	Total PP	62041	Col. Final	NC



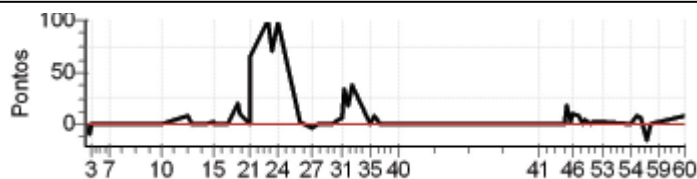
ENDURO DE VERAO - CAPIXABA 2012



N u m	10	Equipe	10 / Vanderlei Partelli Bolsoni				
		Patrocinador	Toninho Moto Pecas E Preparacoes, Pro Tork ,motul				
		Cat / NL / Largada	SENIOR / 2 / 08:10:00	Cidade	Sao Gabriel da Palha		

PC	Tp	Trc	KmPC	Ideal	Passagem	Pen	Pontos	Col
1	Tmp	2	2.680	08:15:30	08:15:34	0	+1	1°
2	Tmp	4	3.580	08:17:12	08:17:06	0	-9	3°
3	Tmp	5	3.930	08:17:53	08:17:53	0	+0	2°
4	Tmp	7	5.920	08:20:48	08:20:51	0	+0	2°
5	Tmp	7	6.480	08:21:47	08:21:51	0	+1	2°
6	Tmp	9	2.100	08:24:06	08:24:08	0	+0	2°
7	Tmp	9	2.690	08:24:56	08:25:00	0	+1	2°
8	Tmp	14	0.410	08:39:18	08:39:22	0	+1	2°
9	Tmp	17	2.940	08:42:20	08:42:22	0	+0	2°
10	Tmp	18	4.120	08:46:09	08:46:10	0	+0	2°
11	Tmp	20	6.688	08:56:31	08:56:42	0	+8	2°
12	Tmp	21	1.060	08:57:51	08:57:54	0	+0	2°
13	Tmp	23	2.800	09:03:31	09:03:33	0	+0	2°
14	Tmp	25	5.100	09:06:32	09:06:38	0	+3	2°
15	Tmp	25	5.400	09:06:59	09:07:03	0	+1	2°
16	Tmp	27	8.360	09:10:56	09:10:55	0	-0	2°
17	Tmp	28	0.060	09:12:01	09:12:01	0	+0	2°
18	Tmp	29	1.630	09:16:35	09:16:58	0	+20	2°
19	Tmp	29	2.100	09:17:18	09:17:31	0	+10	2°
20	Canc	30	3.670	--:--:--	--:--:--	0	+0	2°
21	Tmp	31	3.720	09:21:21	09:22:29	0	+65	2°
22	Tmp	32	6.240	09:28:30	09:30:13	0	+100	2°
23	Tmp	32	6.800	09:29:30	09:30:44	0	+71	2°
24	Tmp	34	7.670	09:31:59	09:33:41	0	+99	3°
25	Tmp	37	1.370	09:40:45	09:40:50	0	+2	3°
26	Tmp	37	2.500	09:42:18	09:42:18	0	+0	3°
27	Tmp	37	5.020	09:45:44	09:45:40	0	-3	3°
28	Tmp	39	6.910	09:48:21	09:48:18	0	-0	3°
29	Tmp	41	3.730	09:53:47	09:53:46	0	-0	3°
30	Tmp	43	4.620	09:55:59	09:56:07	0	+5	2°
31	Tmp	43	5.390	09:57:46	09:57:55	0	+6	2°
32	Tmp	43	5.800	09:58:43	09:59:19	0	+33	2°
33	Tmp	43	6.290	09:59:50	10:00:12	0	+19	2°
34	Tmp	43	7.020	10:01:32	10:02:13	0	+38	2°
35	Tmp	46	1.160	10:09:12	10:09:15	0	+0	2°
36	Tmp	46	1.560	10:10:18	10:10:29	0	+8	2°
37	Tmp	47	2.600	10:13:00	10:12:57	0	-0	2°
38	Tmp	47	4.430	10:15:23	10:15:22	0	-0	2°
39	Tmp	48	7.450	10:19:26	10:19:25	0	-0	2°
40	Tmp	48	8.160	10:20:27	10:20:27	0	+0	2°
41	Tmp	55	0.750	11:16:14	11:16:14	0	+0	2°
42	Tmp	58	0.120	11:25:48	11:25:46	0	-0	2°
43	Tmp	58	0.650	11:26:27	11:26:29	0	+0	2°
44	Tmp	58	1.630	11:27:41	11:28:03	0	+19	2°
45	Tmp	61	2.990	11:29:14	11:29:20	0	+3	2°
46	Tmp	61	3.370	11:29:52	11:30:05	0	+10	2°
47	Tmp	61	4.550	11:31:50	11:32:02	0	+9	2°
48	Tmp	63	0.550	11:33:45	11:33:45	0	+0	2°
49	Tmp	64	1.450	11:34:57	11:35:04	0	+4	2°
50	Tmp	65	2.780	11:36:53	11:36:53	0	+0	2°
51	Tmp	66	3.500	11:37:49	11:37:54	0	+2	2°
52	Tmp	66	4.740	11:39:22	11:39:28	0	+3	2°
53	Tmp	68	6.700	11:41:41	11:41:47	0	+3	2°
54	Tmp	70	1.450	11:52:58	11:52:56	0	-0	2°
55	Tmp	72	3.450	11:55:37	11:55:49	0	+9	2°
56	Tmp	74	4.200	11:56:38	11:56:48	0	+7	2°
57	Tmp	74	5.240	11:59:02	11:58:54	0	-15	2°
58	Tmp	76	6.600	12:01:19	12:01:19	0	+0	2°
59	Tmp	77	1.580	12:03:54	12:03:59	0	+2	2°
60	Tmp	78	0.350	12:14:34	12:14:46	0	+9	2°

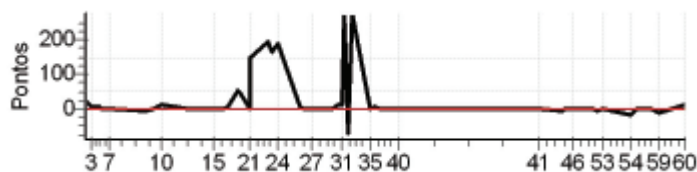
PC	Tp	Trc	KmPC	Ideal	Passagem	Pen	Pontos	Col	
Num	10	Pen	0	PCZ	24	Total PP	599	Col. Final	2°



N u m	11	Equipe	11 / Cleberson Duarte Ovani				
		Patrocinador	Aramotos_telao Motos				
		Cat / NL / Largada	SENIOR / 9 / 08:13:30	Cidade	Aracruz		

PC	Tp	Trc	KmPC	Ideal	Passagem	Pen	Pontos	Col
1	Tmp	2	2.680	08:19:00	08:19:23	0	+20	7°
2	Tmp	4	3.580	08:20:42	08:20:53	0	+8	7°
3	Tmp	5	3.930	08:21:23	08:21:30	0	+4	6°
4	Tmp	7	5.920	08:24:18	08:24:25	0	+4	7°
5	Tmp	7	6.480	08:25:17	08:25:21	0	+1	7°
6	Tmp	9	2.100	08:27:36	08:27:40	0	+1	7°
7	Tmp	9	2.690	08:28:26	08:28:26	0	+0	7°
8	Tmp	14	0.410	08:42:48	08:42:43	0	-6	7°
9	Tmp	17	2.940	08:45:50	08:45:53	0	+0	6°
10	Tmp	18	4.120	08:49:39	08:49:50	0	+8	5°
11	Tmp	20	6.688	09:00:01	09:00:02	0	+0	5°
12	Tmp	21	1.060	09:01:21	09:01:24	0	+0	5°
13	Tmp	23	2.800	09:07:01	09:07:03	0	+0	5°
14	Tmp	25	5.100	09:10:02	09:10:03	0	+0	5°
15	Tmp	25	5.400	09:10:29	09:10:30	0	+0	5°
16	Tmp	27	8.360	09:14:26	09:14:24	0	-0	5°
17	Tmp	28	0.060	09:15:31	09:15:36	0	+2	5°
18	Tmp	29	1.630	09:20:05	09:21:01	0	+53	5°
19	Tmp	29	2.100	09:20:48	09:21:35	0	+44	6°
20	Canc	30	3.670	--:--:--	--:--:--	0	+0	6°
21	Tmp	31	3.720	09:24:51	09:27:18	0	+144	7°
22	Tmp	32	6.240	09:32:00	09:35:18	0	+195	7°
23	Tmp	32	6.800	09:33:00	09:35:49	0	+166	7°
24	Tmp	34	7.670	09:35:29	09:38:37	0	+185	7°
25	Tmp	37	1.370	09:44:15	09:44:21	0	+3	7°
26	Tmp	37	2.500	09:45:48	09:45:45	0	-0	7°
27	Tmp	37	5.020	09:49:14	09:49:16	0	+0	7°
28	Tmp	39	6.910	09:51:51	09:51:47	0	-3	7°
29	Tmp	41	3.730	09:57:17	09:57:13	0	-3	7°
30	Tmp	43	4.620	09:59:29	09:59:43	0	+11	7°
31	Tmp	43	5.390	10:01:16	10:01:29	0	+10	7°
32	Tmp	43	5.800	10:02:13	10:06:52	0	+276	7°
33	Tmp	43	6.290	10:03:20	10:02:53	0	-72	7°
34	Tmp	43	7.020	10:05:02	10:09:41	0	+276	7°
35	Tmp	46	1.160	10:12:42	10:12:38	0	-3	7°
36	Tmp	46	1.560	10:13:48	10:13:53	0	+2	7°
37	Tmp	47	2.600	10:16:30	10:16:27	0	-0	7°
38	Tmp	47	4.430	10:18:53	10:18:57	0	+1	7°
39	Tmp	48	7.450	10:22:56	10:22:52	0	-3	7°
40	Tmp	48	8.160	10:23:57	10:23:55	0	-0	7°
41	Tmp	55	0.750	11:19:44	11:19:48	0	+1	7°
42	Tmp	58	0.120	11:29:18	11:29:13	0	-6	7°
43	Tmp	58	0.650	11:29:57	11:29:55	0	-0	7°
44	Tmp	58	1.630	11:31:11	11:31:12	0	+0	7°
45	Tmp	61	2.990	11:32:44	11:32:42	0	-0	7°
46	Tmp	61	3.370	11:33:22	11:33:23	0	+0	7°
47	Tmp	61	4.550	11:35:20	11:35:16	0	-3	7°
48	Tmp	63	0.550	11:37:15	11:37:15	0	+0	7°
49	Tmp	64	1.450	11:38:27	11:38:25	0	-0	7°
50	Tmp	65	2.780	11:40:23	11:40:20	0	-0	7°
51	Tmp	66	3.500	11:41:19	11:41:19	0	+0	7°
52	Tmp	66	4.740	11:42:52	11:42:46	0	-9	7°
53	Tmp	68	6.700	11:45:11	11:45:10	0	-0	7°
54	Tmp	70	1.450	11:56:28	11:56:19	0	-18	7°
55	Tmp	72	3.450	11:59:07	11:59:09	0	+0	7°
56	Tmp	74	4.200	12:00:08	12:00:12	0	+1	7°
57	Tmp	74	5.240	12:02:32	12:02:28	0	-3	7°
58	Tmp	76	6.600	12:04:49	12:04:45	0	-3	7°
59	Tmp	77	1.580	12:07:24	12:07:16	0	-15	7°
60	Tmp	78	0.350	12:18:04	12:18:18	0	+11	7°

PC	Tp	Trc	KmPC	Ideal	Passagem	Pen	Pontos	Col	
Num	11	Pen	0	PCZ	22	Total PP	1574	Col. Final	7°



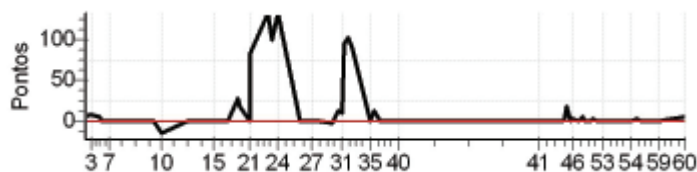
ENDURO DE VERAO - CAPIXABA 2012



N u m	17	Equipe	17 / Franco Stefanoni				
		Patrocinador	Imperio Cafe				
		Cat / NL / Largada	SENIOR / 10 / 08:14:00	Cidade	Colatina		

PC	Tp	Trc	KmPC	Ideal	Passagem	Pen	Pontos	Col
1	Tmp	2	2.680	08:19:30	08:19:37	0	+4	3°
2	Tmp	4	3.580	08:21:12	08:21:22	0	+7	4°
3	Tmp	5	3.930	08:21:53	08:22:03	0	+7	5°
4	Tmp	7	5.920	08:24:48	08:24:55	0	+4	4°
5	Tmp	7	6.480	08:25:47	08:25:46	0	-0	4°
6	Tmp	9	2.100	08:28:06	08:28:10	0	+1	4°
7	Tmp	9	2.690	08:28:56	08:28:59	0	+0	4°
8	Tmp	14	0.410	08:43:18	08:43:18	0	+0	4°
9	Tmp	17	2.940	08:46:20	08:46:21	0	+0	4°
10	Tmp	18	4.120	08:50:09	08:50:01	0	-15	4°
11	Tmp	20	6.688	09:00:31	09:00:35	0	+1	4°
12	Tmp	21	1.060	09:01:51	09:01:53	0	+0	4°
13	Tmp	23	2.800	09:07:31	09:07:34	0	+0	4°
14	Tmp	25	5.100	09:10:32	09:10:35	0	+0	4°
15	Tmp	25	5.400	09:10:59	09:10:58	0	-0	4°
16	Tmp	27	8.360	09:14:56	09:14:56	0	+0	4°
17	Tmp	28	0.060	09:16:01	09:16:05	0	+1	4°
18	Tmp	29	1.630	09:20:35	09:21:05	0	+27	4°
19	Tmp	29	2.100	09:21:18	09:21:39	0	+18	4°
20	Canc	30	3.670	--:--:--	--:--:--	0	+0	4°
21	Tmp	31	3.720	09:25:21	09:26:46	0	+82	4°
22	Tmp	32	6.240	09:32:30	09:34:44	0	+131	4°
23	Tmp	32	6.800	09:33:30	09:35:13	0	+100	5°
24	Tmp	34	7.670	09:35:59	09:38:12	0	+130	5°
25	Tmp	37	1.370	09:44:45	09:44:49	0	+1	5°
26	Tmp	37	2.500	09:46:18	09:46:19	0	+0	5°
27	Tmp	37	5.020	09:49:44	09:49:43	0	-0	5°
28	Tmp	39	6.910	09:52:21	09:52:24	0	+0	5°
29	Tmp	41	3.730	09:57:47	09:57:43	0	-3	5°
30	Tmp	43	4.620	09:59:59	10:00:15	0	+13	5°
31	Tmp	43	5.390	10:01:46	10:01:58	0	+9	5°
32	Tmp	43	5.800	10:02:43	10:04:19	0	+93	5°
33	Tmp	43	6.290	10:03:50	10:05:35	0	+102	5°
34	Tmp	43	7.020	10:05:32	10:07:04	0	+89	5°
35	Tmp	46	1.160	10:13:12	10:13:14	0	+0	5°
36	Tmp	46	1.560	10:14:18	10:14:32	0	+11	5°
37	Tmp	47	2.600	10:17:00	10:17:02	0	+0	5°
38	Tmp	47	4.430	10:19:23	10:19:27	0	+1	5°
39	Tmp	48	7.450	10:23:26	10:23:28	0	+0	5°
40	Tmp	48	8.160	10:24:27	10:24:26	0	-0	5°
41	Tmp	55	0.750	11:20:14	11:20:17	0	+0	5°
42	Tmp	58	0.120	11:29:48	11:29:51	0	+0	5°
43	Tmp	58	0.650	11:30:27	11:30:33	0	+3	5°
44	Tmp	58	1.630	11:31:41	11:32:02	0	+18	5°
45	Tmp	61	2.990	11:33:14	11:33:13	0	-0	5°
46	Tmp	61	3.370	11:33:52	11:33:58	0	+3	5°
47	Tmp	61	4.550	11:35:50	11:35:52	0	+0	5°
48	Tmp	63	0.550	11:37:45	11:37:52	0	+4	5°
49	Tmp	64	1.450	11:38:57	11:39:01	0	+1	5°
50	Tmp	65	2.780	11:40:53	11:40:56	0	+0	5°
51	Tmp	66	3.500	11:41:49	11:41:55	0	+3	5°
52	Tmp	66	4.740	11:43:22	11:43:24	0	+0	5°
53	Tmp	68	6.700	11:45:41	11:45:43	0	+0	5°
54	Tmp	70	1.450	11:56:58	11:56:56	0	-0	5°
55	Tmp	72	3.450	11:59:37	11:59:42	0	+2	5°
56	Tmp	74	4.200	12:00:38	12:00:42	0	+1	5°
57	Tmp	74	5.240	12:03:02	12:03:04	0	+0	5°
58	Tmp	76	6.600	12:05:19	12:05:18	0	-0	5°
59	Tmp	77	1.580	12:07:54	12:07:57	0	+0	5°
60	Tmp	78	0.350	12:18:34	12:18:43	0	+6	5°

PC	Tp	Trc	KmPC	Ideal	Passagem	Pen	Pontos	Col	
Num	17	Pen	0	PCZ	27	Total PP	891	Col. Final	5°



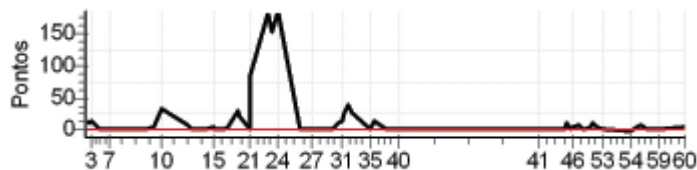
ENDURO DE VERAO - CAPIXABA 2012



N u m	20	Equipe	20 / Paulo Wolffgram Filho						
		Patrocinador	Red Wolf Jeans Wear						
		Cat / NL / Largada	SENIOR / 8 / 08:13:00	Cidade	Sao Gabriel da Palha				

PC	Tp	Trc	KmPC	Ideal	Passagem	Pen	Pontos	Col
1	Tmp	2	2.680	08:18:30	08:18:47	0	+14	6°
2	Tmp	4	3.580	08:20:12	08:20:24	0	+9	6°
3	Tmp	5	3.930	08:20:53	08:21:09	0	+13	7°
4	Tmp	7	5.920	08:23:48	08:23:51	0	+0	6°
5	Tmp	7	6.480	08:24:47	08:24:51	0	+1	6°
6	Tmp	9	2.100	08:27:06	08:27:08	0	+0	6°
7	Tmp	9	2.690	08:27:56	08:27:59	0	+0	6°
8	Tmp	14	0.410	08:42:18	08:42:17	0	-0	6°
9	Tmp	17	2.940	08:45:20	08:45:27	0	+4	5°
10	Tmp	18	4.120	08:49:09	08:49:45	0	+33	6°
11	Tmp	20	6.688	08:59:31	08:59:41	0	+7	6°
12	Tmp	21	1.060	09:00:51	09:00:55	0	+1	6°
13	Tmp	23	2.800	09:06:31	09:06:34	0	+0	6°
14	Tmp	25	5.100	09:09:32	09:09:38	0	+3	6°
15	Tmp	25	5.400	09:09:59	09:10:01	0	+0	6°
16	Tmp	27	8.360	09:13:56	09:13:55	0	-0	6°
17	Tmp	28	0.060	09:15:01	09:15:06	0	+2	6°
18	Tmp	29	1.630	09:19:35	09:20:06	0	+28	6°
19	Tmp	29	2.100	09:20:18	09:20:41	0	+20	5°
20	Canc	30	3.670	--:--:--	--:--:--	0	+0	5°
21	Tmp	31	3.720	09:24:21	09:25:49	0	+85	5°
22	Tmp	32	6.240	09:31:30	09:34:37	0	+184	6°
23	Tmp	32	6.800	09:32:30	09:35:09	0	+156	6°
24	Tmp	34	7.670	09:34:59	09:38:09	0	+187	6°
25	Tmp	37	1.370	09:43:45	09:43:49	0	+1	6°
26	Tmp	37	2.500	09:45:18	09:45:17	0	-0	6°
27	Tmp	37	5.020	09:48:44	09:48:42	0	-0	6°
28	Tmp	39	6.910	09:51:21	09:51:22	0	+0	6°
29	Tmp	41	3.730	09:56:47	09:56:47	0	+0	6°
30	Tmp	43	4.620	09:58:59	09:59:13	0	+11	6°
31	Tmp	43	5.390	10:00:46	10:01:02	0	+13	6°
32	Tmp	43	5.800	10:01:43	10:02:11	0	+25	6°
33	Tmp	43	6.290	10:02:50	10:03:31	0	+38	6°
34	Tmp	43	7.020	10:04:32	10:05:02	0	+27	6°
35	Tmp	46	1.160	10:12:12	10:12:13	0	+0	6°
36	Tmp	46	1.560	10:13:18	10:13:35	0	+14	6°
37	Tmp	47	2.600	10:16:00	10:16:09	0	+6	6°
38	Tmp	47	4.430	10:18:23	10:18:25	0	+0	6°
39	Tmp	48	7.450	10:22:26	10:22:27	0	+0	6°
40	Tmp	48	8.160	10:23:27	10:23:26	0	-0	6°
41	Tmp	55	0.750	11:19:14	11:19:15	0	+0	6°
42	Tmp	58	0.120	11:28:48	11:28:47	0	-0	6°
43	Tmp	58	0.650	11:29:27	11:29:26	0	-0	6°
44	Tmp	58	1.630	11:30:41	11:30:54	0	+10	6°
45	Tmp	61	2.990	11:32:14	11:32:14	0	+0	6°
46	Tmp	61	3.370	11:32:52	11:32:57	0	+2	6°
47	Tmp	61	4.550	11:34:50	11:34:59	0	+6	6°
48	Tmp	63	0.550	11:36:45	11:36:43	0	-0	6°
49	Tmp	64	1.450	11:37:57	11:37:57	0	+0	6°
50	Tmp	65	2.780	11:39:53	11:39:58	0	+2	6°
51	Tmp	66	3.500	11:40:49	11:41:03	0	+11	6°
52	Tmp	66	4.740	11:42:22	11:42:29	0	+4	6°
53	Tmp	68	6.700	11:44:41	11:44:38	0	-0	6°
54	Tmp	70	1.450	11:55:58	11:55:54	0	-3	6°
55	Tmp	72	3.450	11:58:37	11:58:42	0	+2	6°
56	Tmp	74	4.200	11:59:38	11:59:48	0	+7	6°
57	Tmp	74	5.240	12:02:02	12:02:02	0	+0	6°
58	Tmp	76	6.600	12:04:19	12:04:17	0	-0	6°
59	Tmp	77	1.580	12:06:54	12:06:55	0	+0	6°
60	Tmp	78	0.350	12:17:34	12:17:42	0	+5	6°

PC	Tp	Trc	KmPC	Ideal	Passagem	Pen	Pontos	Col	
Num	20	Pen	0	PCZ	25	Total PP	934	Col. Final	6°



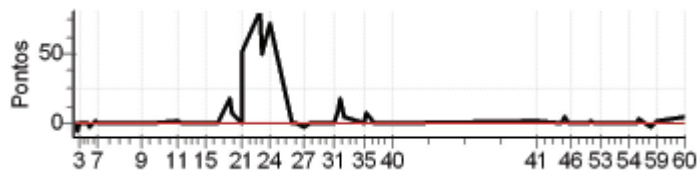
ENDURO DE VERAO - CAPIXABA 2012



N u m	21	Equipe	21 / Aloisio Trivilim Sfalsim					
		Patrocinador	Telao Motos _ Aramotos					
		Cat / NL / Largada	OVER40 / 6 / 08:18:00	Cidade	Aracruz			

PC	Tp	Trc	KmPC	Ideal	Passagem	Pen	Pontos	Col
1	Tmp	2	2.680	08:23:30	08:23:35	0	+2	4°
2	Tmp	4	3.580	08:25:12	08:25:07	0	-6	5°
3	Tmp	5	3.930	08:25:53	08:25:50	0	-0	5°
4	Tmp	7	5.920	08:28:48	08:28:51	0	+0	5°
5	Tmp	7	6.480	08:29:47	08:29:43	0	-3	4°
6	Tmp	9	2.100	08:32:06	08:32:10	0	+1	4°
7	Tmp	9	2.690	08:32:56	08:32:59	0	+0	4°
8	Tmp	14	0.410	08:47:18	08:47:18	0	+0	4°
9	Tmp	17	2.940	08:50:20	08:50:20	0	+0	3°
10	Tmp	18	4.120	08:54:09	08:54:10	0	+0	1°
11	Tmp	20	6.688	09:04:31	09:04:36	0	+2	1°
12	Tmp	21	1.060	09:05:51	09:05:53	0	+0	1°
13	Tmp	23	2.800	09:11:31	09:11:31	0	+0	1°
14	Tmp	25	5.100	09:14:32	09:14:35	0	+0	1°
15	Tmp	25	5.400	09:14:59	09:14:58	0	-0	1°
16	Tmp	27	8.360	09:18:56	09:18:55	0	-0	1°
17	Tmp	28	0.060	09:20:01	09:19:59	0	-0	1°
18	Tmp	29	1.630	09:24:35	09:24:55	0	+17	1°
19	Tmp	29	2.100	09:25:18	09:25:29	0	+8	1°
20	Canc	30	3.670	--:--:--	--:--:--	0	+0	1°
21	Tmp	31	3.720	09:29:21	09:30:15	0	+51	1°
22	Tmp	32	6.240	09:36:30	09:37:54	0	+81	1°
23	Tmp	32	6.800	09:37:30	09:38:23	0	+50	1°
24	Tmp	34	7.670	09:39:59	09:41:14	0	+72	1°
25	Tmp	37	1.370	09:48:45	09:48:45	0	+0	1°
26	Tmp	37	2.500	09:50:18	09:50:15	0	-0	1°
27	Tmp	37	5.020	09:53:44	09:53:40	0	-3	1°
28	Tmp	39	6.910	09:56:21	09:56:20	0	-0	1°
29	Tmp	41	3.730	10:01:47	10:01:44	0	-0	1°
30	Tmp	43	4.620	10:03:59	10:03:59	0	+0	1°
31	Tmp	43	5.390	10:05:46	10:05:43	0	-0	1°
32	Tmp	43	5.800	10:06:43	10:06:55	0	+9	1°
33	Tmp	43	6.290	10:07:50	10:08:10	0	+17	1°
34	Tmp	43	7.020	10:09:32	10:09:39	0	+4	1°
35	Tmp	46	1.160	10:17:12	10:17:12	0	+0	1°
36	Tmp	46	1.560	10:18:18	10:18:28	0	+7	1°
37	Tmp	47	2.600	10:21:00	10:21:01	0	+0	1°
38	Tmp	47	4.430	10:23:23	10:23:23	0	+0	1°
39	Tmp	48	7.450	10:27:26	10:27:26	0	+0	1°
40	Tmp	48	8.160	10:28:27	10:28:24	0	-0	1°
41	Tmp	55	0.750	11:24:14	11:24:18	0	+1	1°
42	Tmp	58	0.120	11:33:48	11:33:48	0	+0	1°
43	Tmp	58	0.650	11:34:27	11:34:32	0	+2	1°
44	Tmp	58	1.630	11:35:41	11:35:48	0	+4	1°
45	Tmp	61	2.990	11:37:14	11:37:11	0	-0	1°
46	Tmp	61	3.370	11:37:52	11:37:55	0	+0	1°
47	Tmp	61	4.550	11:39:50	11:39:48	0	-0	1°
48	Tmp	63	0.550	11:41:45	11:41:43	0	-0	1°
49	Tmp	64	1.450	11:42:57	11:43:00	0	+0	1°
50	Tmp	65	2.780	11:44:53	11:44:56	0	+0	1°
51	Tmp	66	3.500	11:45:49	11:45:54	0	+2	1°
52	Tmp	66	4.740	11:47:22	11:47:22	0	+0	1°
53	Tmp	68	6.700	11:49:41	11:49:41	0	+0	1°
54	Tmp	70	1.450	12:00:58	12:00:56	0	-0	1°
55	Tmp	72	3.450	12:03:37	12:03:40	0	+0	1°
56	Tmp	74	4.200	12:04:38	12:04:44	0	+3	1°
57	Tmp	74	5.240	12:07:02	12:07:01	0	-0	1°
58	Tmp	76	6.600	12:09:19	12:09:15	0	-3	1°
59	Tmp	77	1.580	12:11:54	12:11:59	0	+2	1°
60	Tmp	78	0.350	12:22:34	12:22:42	0	+5	1°

PC	Tp	Trc	KmPC	Ideal	Passagem	Pen	Pontos	Col	
Num	21	Pen	0	PCZ	35	Total PP	355	Col. Final	1°



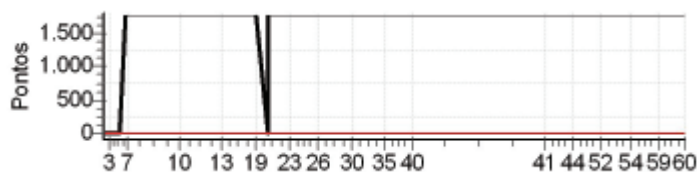
ENDURO DE VERAO - CAPIXABA 2012



N u m	24	Equipe	24 / Francisco Felner - Chicao					
		Patrocinador	Viveiro Ipiranga					
		Cat / NL / Largada	OVER50 / 6 / 08:25:00	Cidade	Linhares			

PC	Tp	Trc	KmPC	Ideal	Passagem	Pen	Pontos	Col
1	Tmp	2	2.680	08:30:30	08:30:37	0	+4	9°
2	Tmp	4	3.580	08:32:14	08:32:24	0	+7	9°
3	Tmp	5	3.930	08:32:55	08:33:06	0	+8	9°
4	Tmp	7	5.920	08:35:54	08:36:01	0	+4	8°
5	Tmp	7	6.480	08:36:57	08:37:04	0	+4	8°
6	Tmp	9	2.100	08:39:21		0	+1800	9°
7	Tmp	9	2.690	08:40:12		0	+1800	9°
8	Tmp	14	0.410	08:54:36		0	+1800	9°
9	Tmp	17	2.940	08:57:41		0	+1800	9°
10	Tmp	18	4.120	09:01:32		0	+1800	9°
11	Tmp	20	6.688	09:11:54		0	+1800	9°
12	Tmp	21	1.060	09:13:17		0	+1800	9°
13	Tmp	23	2.800	09:19:02		0	+1800	9°
14	Tmp	25	5.100	09:22:11		0	+1800	9°
15	Tmp	25	5.400	09:22:39		0	+1800	9°
16	Tmp	27	8.360	09:26:37		0	+1800	9°
17	Tmp	28	0.060	09:27:43		0	+1800	9°
18	Tmp	29	1.630	09:32:47		0	+1800	9°
19	Tmp	29	2.100	09:33:32		0	+1800	9°
20	Canc	30	3.670	--:--:--	--:--:--	0	+0	9°
21	Tmp	31	3.720	09:38:01		0	+1800	9°
22	Tmp	32	6.240	09:45:56		0	+1800	9°
23	Tmp	32	6.800	09:46:59		0	+1800	9°
24	Tmp	34	7.670	09:49:45		0	+1800	9°
25	Tmp	37	1.370	09:57:35		0	+1800	9°
26	Tmp	37	2.500	09:59:08		0	+1800	9°
27	Tmp	37	5.020	10:02:34		0	+1800	9°
28	Tmp	39	6.910	10:05:17		0	+1800	9°
29	Tmp	41	3.730	10:10:55		0	+1800	9°
30	Tmp	43	4.620	10:13:14		0	+1800	9°
31	Tmp	43	5.390	10:15:10		0	+1800	9°
32	Tmp	43	5.800	10:16:11		0	+1800	9°
33	Tmp	43	6.290	10:17:25		0	+1800	9°
34	Tmp	43	7.020	10:19:14		0	+1800	9°
35	Tmp	46	1.160	10:25:57		0	+1800	9°
36	Tmp	46	1.560	10:27:09		0	+1800	9°
37	Tmp	47	2.600	10:30:08		0	+1800	9°
38	Tmp	47	4.430	10:32:37		0	+1800	9°
39	Tmp	48	7.450	10:36:52		0	+1800	9°
40	Tmp	48	8.160	10:37:56		0	+1800	9°
41	Tmp	55	0.750	11:31:49		0	+1800	9°
42	Tmp	58	0.120	11:41:26		0	+1800	9°
43	Tmp	58	0.650	11:42:07		0	+1800	9°
44	Tmp	58	1.630	11:43:24		0	+1800	9°
45	Tmp	61	2.990	11:45:00		0	+1800	9°
46	Tmp	61	3.370	11:45:38		0	+1800	9°
47	Tmp	61	4.550	11:47:36		0	+1800	9°
48	Tmp	63	0.550	11:49:33		0	+1800	9°
49	Tmp	64	1.450	11:50:46		0	+1800	9°
50	Tmp	65	2.780	11:52:48		0	+1800	9°
51	Tmp	66	3.500	11:53:46		0	+1800	9°
52	Tmp	66	4.740	11:55:19		0	+1800	9°
53	Tmp	68	6.700	11:57:40		0	+1800	9°
54	Tmp	70	1.450	12:08:00		0	+1800	9°
55	Tmp	72	3.450	12:10:44		0	+1800	9°
56	Tmp	74	4.200	12:11:46		0	+1800	9°
57	Tmp	74	5.240	12:14:22		0	+1800	9°
58	Tmp	76	6.600	12:16:41		0	+1800	9°
59	Tmp	77	1.580	12:19:16		0	+1800	9°
60	Tmp	78	0.350	12:29:56		0	+1800	9°

PC	Tp	Trc	KmPC	Ideal	Passagem	Pen	Pontos	Col	
Num	24	Pen	0	PCZ	0	Total PP	97227	Col. Final	NC



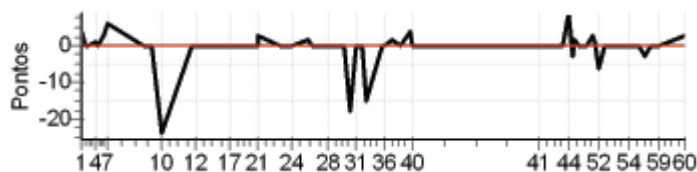
ENDURO DE VERAO - CAPIXABA 2012



N u m	25	Equipe	25 / Rodrigo Sunderhus Lube				
		Patrocinador	Jlr Ttransportes_escola de Balet Tia Penha_trail C				
		Cat / NL / Largada	NOVATO / 13 / 08:42:00	Cidade	Viana		

PC	Tp	Trc	KmPC	Ideal	Passagem	Pen	Pontos	Col
1	Tmp	2	2.680	08:47:32	08:47:39	0	+4	9°
2	Tmp	4	3.580	08:49:21	08:49:18	0	-0	4°
3	Tmp	5	3.930	08:50:05	08:50:02	0	-0	3°
4	Tmp	7	5.920	08:53:10	08:53:14	0	+1	4°
5	Tmp	7	6.480	08:54:17	08:54:17	0	+0	2°
6	Tmp	9	2.100	08:56:42	08:56:48	0	+3	3°
7	Tmp	9	2.690	08:57:35	08:57:44	0	+6	5°
8	Tmp	14	0.410	09:12:05	09:12:05	0	+0	2°
9	Tmp	17	2.940	09:15:16	09:15:18	0	+0	2°
10	Tmp	18	4.120	09:19:37	09:19:26	0	-24	5°
11	Tmp	20	6.688	09:31:19	09:31:17	0	-0	5°
12	Tmp	21	1.060	09:32:46	09:32:46	0	+0	5°
13	Tmp	23	2.800	09:37:36	09:37:37	0	+0	5°
14	Tmp	25	5.100	09:40:54	09:40:56	0	+0	5°
15	Tmp	25	5.400	09:41:24	09:41:24	0	+0	5°
16	Tmp	27	8.360	09:45:33	09:45:32	0	-0	5°
17	Tmp	28	0.060	09:46:43	09:46:44	0	+0	5°
18	Tmp	29	1.630	09:52:25	09:52:24	0	-0	4°
19	Tmp	29	2.100	09:53:12	09:53:11	0	-0	3°
20	Canc	30	3.670	--:--:--	--:--:--	0	+0	3°
21	Tmp	31	3.720	09:58:13	09:58:19	0	+3	1°
22	Tmp	32	6.240	10:07:06	10:07:06	0	+0	1°
23	Tmp	32	6.800	10:08:13	10:08:14	0	+0	1°
24	Tmp	34	7.670	10:11:19	10:11:18	0	-0	1°
25	Tmp	37	1.370	10:18:10	10:18:15	0	+2	1°
26	Tmp	37	2.500	10:19:47	10:19:45	0	-0	1°
27	Tmp	37	5.020	10:23:23	10:23:20	0	-0	1°
28	Tmp	39	6.910	10:26:14	10:26:12	0	-0	1°
29	Tmp	41	3.730	10:32:23	10:32:20	0	-0	1°
30	Tmp	43	4.620	10:34:56	10:34:47	0	-18	1°
31	Tmp	43	5.390	10:37:02	10:37:01	0	-0	1°
32	Tmp	43	5.800	10:38:10	10:38:08	0	-0	1°
33	Tmp	43	6.290	10:39:30	10:39:32	0	+0	1°
34	Tmp	43	7.020	10:41:29	10:41:21	0	-15	1°
35	Tmp	46	1.160	10:47:15	10:47:17	0	+0	1°
36	Tmp	46	1.560	10:48:35	10:48:34	0	-0	1°
37	Tmp	47	2.600	10:51:52	10:51:57	0	+2	1°
38	Tmp	47	4.430	10:54:22	10:54:25	0	+0	1°
39	Tmp	48	7.450	10:58:41	10:58:48	0	+4	1°
40	Tmp	48	8.160	10:59:48	10:59:45	0	-0	1°
41	Tmp	55	0.750	11:49:44	11:49:43	0	-0	1°
42	Tmp	58	0.120	11:59:37	11:59:38	0	+0	1°
43	Tmp	58	0.650	12:00:21	12:00:27	0	+3	1°
44	Tmp	58	1.630	12:01:41	12:01:53	0	+9	1°
45	Tmp	61	2.990	12:03:17	12:03:13	0	-3	1°
46	Tmp	61	3.370	12:03:57	12:04:02	0	+2	1°
47	Tmp	61	4.550	12:06:02	12:06:00	0	-0	1°
48	Tmp	63	0.550	12:08:02	12:07:59	0	-0	1°
49	Tmp	64	1.450	12:09:18	12:09:16	0	-0	1°
50	Tmp	65	2.780	12:11:25	12:11:31	0	+3	1°
51	Tmp	66	3.500	12:12:26	12:12:30	0	+1	1°
52	Tmp	66	4.740	12:14:03	12:13:58	0	-6	1°
53	Tmp	68	6.700	12:16:27	12:16:25	0	-0	1°
54	Tmp	70	1.450	12:25:54	12:25:52	0	-0	1°
55	Tmp	72	3.450	12:28:40	12:28:42	0	+0	1°
56	Tmp	74	4.200	12:29:45	12:29:48	0	+0	1°
57	Tmp	74	5.240	12:32:36	12:32:32	0	-3	1°
58	Tmp	76	6.600	12:35:00	12:34:59	0	-0	1°
59	Tmp	77	1.580	12:37:37	12:37:37	0	+0	1°
60	Tmp	78	0.350	12:48:18	12:48:24	0	+3	1°

PC	Tp	Trc	KmPC	Ideal	Passagem	Pen	Pontos	Col	
Num	25	Pen	0	PCZ	39	Total PP	115	Col. Final	1°



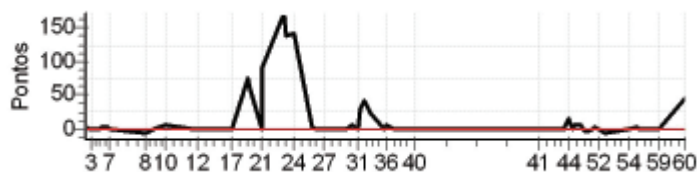
ENDURO DE VERAO - CAPIXABA 2012



N u m	27	Equipe	27 / Luiz Carlos Chinelao				
		Patrocinador	Expresso Transchinelao				
		Cat / NL / Largada	NOVATO / 23 / 08:47:00	Cidade	Viana		

PC	Tp	Trc	KmPC	Ideal	Passagem	Pen	Pontos	Col
1	Tmp	2	2.680	08:52:32	08:52:39	0	+4	8°
2	Tmp	4	3.580	08:54:21	08:54:24	0	+0	3°
3	Tmp	5	3.930	08:55:05	08:55:05	0	+0	2°
4	Tmp	7	5.920	08:58:10	08:58:13	0	+0	2°
5	Tmp	7	6.480	08:59:17	08:59:22	0	+2	3°
6	Tmp	9	2.100	09:01:42	09:01:48	0	+3	4°
7	Tmp	9	2.690	09:02:35	09:02:34	0	-0	2°
8	Tmp	14	0.410	09:17:05	09:17:00	0	-6	4°
9	Tmp	17	2.940	09:20:16	09:20:19	0	+0	4°
10	Tmp	18	4.120	09:24:37	09:24:46	0	+6	2°
11	Tmp	20	6.688	09:36:19	09:36:21	0	+0	2°
12	Tmp	21	1.060	09:37:46	09:37:47	0	+0	2°
13	Tmp	23	2.800	09:42:36	09:42:38	0	+0	2°
14	Tmp	25	5.100	09:45:54	09:45:55	0	+0	2°
15	Tmp	25	5.400	09:46:24	09:46:23	0	-0	2°
16	Tmp	27	8.360	09:50:33	09:50:31	0	-0	2°
17	Tmp	28	0.060	09:51:43	09:51:47	0	+1	2°
18	Tmp	29	1.630	09:57:25	09:58:42	0	+74	9°
19	Tmp	29	2.100	09:58:12	09:59:16	0	+61	13°
20	Canc	30	3.670	--:--:--	--:--:--	0	+0	13°
21	Tmp	31	3.720	10:03:13	10:04:48	0	+92	16°
22	Tmp	32	6.240	10:12:06	10:15:01	0	+172	17°
23	Tmp	32	6.800	10:13:13	10:15:35	0	+139	18°
24	Tmp	34	7.670	10:16:19	10:18:43	0	+141	19°
25	Tmp	37	1.370	10:23:10	10:23:15	0	+2	19°
26	Tmp	37	2.500	10:24:47	10:24:45	0	-0	19°
27	Tmp	37	5.020	10:28:23	10:28:21	0	-0	19°
28	Tmp	39	6.910	10:31:14	10:31:15	0	+0	19°
29	Tmp	41	3.730	10:37:23	10:37:20	0	-0	19°
30	Tmp	43	4.620	10:39:56	10:40:05	0	+6	19°
31	Tmp	43	5.390	10:42:02	10:42:04	0	+0	19°
32	Tmp	43	5.800	10:43:10	10:43:42	0	+29	18°
33	Tmp	43	6.290	10:44:30	10:45:16	0	+43	18°
34	Tmp	43	7.020	10:46:29	10:46:56	0	+24	17°
35	Tmp	46	1.160	10:52:15	10:52:19	0	+1	17°
36	Tmp	46	1.560	10:53:35	10:53:43	0	+5	16°
37	Tmp	47	2.600	10:56:52	10:56:54	0	+0	16°
38	Tmp	47	4.430	10:59:22	10:59:21	0	-0	16°
39	Tmp	48	7.450	11:03:41	11:03:38	0	-0	16°
40	Tmp	48	8.160	11:04:48	11:04:46	0	-0	15°
41	Tmp	55	0.750	11:54:44	11:54:44	0	+0	13°
42	Tmp	58	0.120	12:04:37	12:04:39	0	+0	13°
43	Tmp	58	0.650	12:05:21	12:05:26	0	+2	13°
44	Tmp	58	1.630	12:06:41	12:07:00	0	+16	13°
45	Tmp	61	2.990	12:08:17	12:08:16	0	-0	12°
46	Tmp	61	3.370	12:08:57	12:09:07	0	+7	11°
47	Tmp	61	4.550	12:11:02	12:11:12	0	+7	11°
48	Tmp	63	0.550	12:13:02	12:12:58	0	-3	11°
49	Tmp	64	1.450	12:14:18	12:14:14	0	-3	11°
50	Tmp	65	2.780	12:16:25	12:16:26	0	+0	11°
51	Tmp	66	3.500	12:17:26	12:17:33	0	+4	11°
52	Tmp	66	4.740	12:19:03	12:19:07	0	+1	10°
53	Tmp	68	6.700	12:21:27	12:21:22	0	-6	10°
54	Tmp	70	1.450	12:30:54	12:30:51	0	-0	10°
55	Tmp	72	3.450	12:33:40	12:33:46	0	+3	10°
56	Tmp	74	4.200	12:34:45	12:34:46	0	+0	10°
57	Tmp	74	5.240	12:37:36	12:37:37	0	+0	10°
58	Tmp	76	6.600	12:40:00	12:39:59	0	-0	8°
59	Tmp	77	1.580	12:42:37	12:42:35	0	-0	8°
60	Tmp	78	0.350	12:53:18	12:54:06	0	+45	10°

PC	Tp	Trc	KmPC	Ideal	Passagem	Pen	Pontos	Col	
Num	27	Pen	0	PCZ	29	Total PP	908	Col. Final	10°



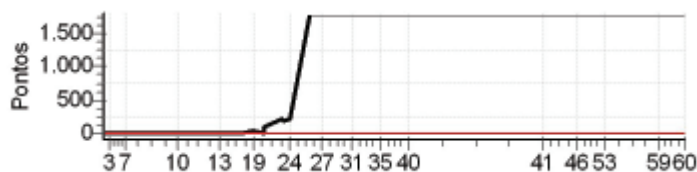
ENDURO DE VERAO - CAPIXABA 2012



N u m	28	Equipe	28 / Antonio Carlos Polli				
		Patrocinador	Retifica Metropolitana				
		Cat / NL / Largada	SENIOR / 4 / 08:11:00	Cidade	Viana		

PC	Tp	Trc	KmPC	Ideal	Passagem	Pen	Pontos	Col
1	Tmp	2	2.680	08:16:30	08:16:40	0	+7	8°
2	Tmp	4	3.580	08:18:12	08:18:17	0	+2	9°
3	Tmp	5	3.930	08:18:53	08:19:01	0	+5	9°
4	Tmp	7	5.920	08:21:48	08:21:51	0	+0	8°
5	Tmp	7	6.480	08:22:47	08:22:47	0	+0	8°
6	Tmp	9	2.100	08:25:06	08:25:09	0	+0	8°
7	Tmp	9	2.690	08:25:56	08:26:01	0	+2	8°
8	Tmp	14	0.410	08:40:18	08:40:16	0	-0	8°
9	Tmp	17	2.940	08:43:20	08:43:24	0	+1	8°
10	Tmp	18	4.120	08:47:09	08:47:10	0	+0	8°
11	Tmp	20	6.688	08:57:31	08:57:39	0	+5	8°
12	Tmp	21	1.060	08:58:51	08:58:54	0	+0	8°
13	Tmp	23	2.800	09:04:31	09:04:31	0	+0	8°
14	Tmp	25	5.100	09:07:32	09:07:37	0	+2	8°
15	Tmp	25	5.400	09:07:59	09:08:02	0	+0	8°
16	Tmp	27	8.360	09:11:56	09:11:54	0	-0	8°
17	Tmp	28	0.060	09:13:01	09:13:05	0	+1	8°
18	Tmp	29	1.630	09:17:35	09:18:13	0	+35	8°
19	Tmp	29	2.100	09:18:18	09:18:53	0	+32	8°
20	Canc	30	3.670	--:--:--	--:--:--	0	+0	8°
21	Tmp	31	3.720	09:22:21	09:24:07	0	+103	8°
22	Tmp	32	6.240	09:29:30	09:32:53	0	+200	8°
23	Tmp	32	6.800	09:30:30	09:33:36	0	+183	8°
24	Tmp	34	7.670	09:32:59	09:36:43	0	+221	8°
25	Tmp	37	1.370	09:41:45		0	+1800	8°
26	Tmp	37	2.500	09:43:18		0	+1800	8°
27	Tmp	37	5.020	09:46:44		0	+1800	8°
28	Tmp	39	6.910	09:49:21		0	+1800	8°
29	Tmp	41	3.730	09:54:47		0	+1800	8°
30	Tmp	43	4.620	09:56:59		0	+1800	8°
31	Tmp	43	5.390	09:58:46		0	+1800	8°
32	Tmp	43	5.800	09:59:43		0	+1800	8°
33	Tmp	43	6.290	10:00:50		0	+1800	8°
34	Tmp	43	7.020	10:02:32		0	+1800	8°
35	Tmp	46	1.160	10:10:12		0	+1800	8°
36	Tmp	46	1.560	10:11:18		0	+1800	8°
37	Tmp	47	2.600	10:14:00		0	+1800	8°
38	Tmp	47	4.430	10:16:23		0	+1800	8°
39	Tmp	48	7.450	10:20:26		0	+1800	8°
40	Tmp	48	8.160	10:21:27		0	+1800	8°
41	Tmp	55	0.750	11:17:14		0	+1800	8°
42	Tmp	58	0.120	11:26:48		0	+1800	8°
43	Tmp	58	0.650	11:27:27		0	+1800	8°
44	Tmp	58	1.630	11:28:41		0	+1800	8°
45	Tmp	61	2.990	11:30:14		0	+1800	8°
46	Tmp	61	3.370	11:30:52		0	+1800	8°
47	Tmp	61	4.550	11:32:50		0	+1800	8°
48	Tmp	63	0.550	11:34:45		0	+1800	8°
49	Tmp	64	1.450	11:35:57		0	+1800	8°
50	Tmp	65	2.780	11:37:53		0	+1800	8°
51	Tmp	66	3.500	11:38:49		0	+1800	8°
52	Tmp	66	4.740	11:40:22		0	+1800	8°
53	Tmp	68	6.700	11:42:41		0	+1800	8°
54	Tmp	70	1.450	11:53:58		0	+1800	8°
55	Tmp	72	3.450	11:56:37		0	+1800	8°
56	Tmp	74	4.200	11:57:38		0	+1800	8°
57	Tmp	74	5.240	12:00:02		0	+1800	8°
58	Tmp	76	6.600	12:02:19		0	+1800	8°
59	Tmp	77	1.580	12:04:54		0	+1800	8°
60	Tmp	78	0.350	12:15:34		0	+1800	8°

PC	Tp	Trc	KmPC	Ideal	Passagem	Pen	Pontos	Col	
Num	28	Pen	0	PCZ	9	Total PP	65599	Col. Final	NC



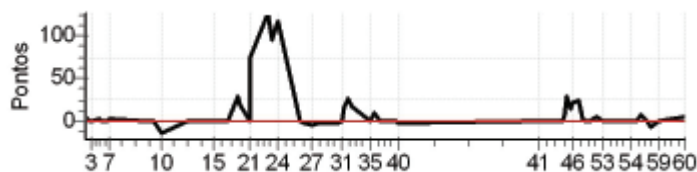
ENDURO DE VERAO - CAPIXABA 2012



N u m	29	Equipe	29 / Evandro Rubens Sperandio						
		Patrocinador	Grupo Sperandio						
		Cat / NL / Largada	OVER40 / 7 / 08:18:30	Cidade	Santa de Jetiba				

PC	Tp	Trc	KmPC	Ideal	Passagem	Pen	Pontos	Col
1	Tmp	2	2.680	08:24:00	08:24:08	0	+5	5°
2	Tmp	4	3.580	08:25:42	08:25:42	0	+0	3°
3	Tmp	5	3.930	08:26:23	08:26:22	0	-0	3°
4	Tmp	7	5.920	08:29:18	08:29:22	0	+1	3°
5	Tmp	7	6.480	08:30:17	08:30:17	0	+0	2°
6	Tmp	9	2.100	08:32:36	08:32:39	0	+0	1°
7	Tmp	9	2.690	08:33:26	08:33:31	0	+2	1°
8	Tmp	14	0.410	08:47:48	08:47:48	0	+0	1°
9	Tmp	17	2.940	08:50:50	08:50:52	0	+0	1°
10	Tmp	18	4.120	08:54:39	08:54:31	0	-15	2°
11	Tmp	20	6.688	09:05:01	09:04:58	0	-0	2°
12	Tmp	21	1.060	09:06:21	09:06:21	0	+0	2°
13	Tmp	23	2.800	09:12:01	09:12:02	0	+0	2°
14	Tmp	25	5.100	09:15:02	09:15:05	0	+0	2°
15	Tmp	25	5.400	09:15:29	09:15:29	0	+0	2°
16	Tmp	27	8.360	09:19:26	09:19:24	0	-0	2°
17	Tmp	28	0.060	09:20:31	09:20:31	0	+0	2°
18	Tmp	29	1.630	09:25:05	09:25:36	0	+28	2°
19	Tmp	29	2.100	09:25:48	09:26:09	0	+18	2°
20	Canc	30	3.670	--:--:--	--:--:--	0	+0	2°
21	Tmp	31	3.720	09:29:51	09:31:08	0	+74	3°
22	Tmp	32	6.240	09:37:00	09:39:09	0	+126	3°
23	Tmp	32	6.800	09:38:00	09:39:38	0	+95	3°
24	Tmp	34	7.670	09:40:29	09:42:29	0	+117	3°
25	Tmp	37	1.370	09:49:15	09:49:16	0	+0	3°
26	Tmp	37	2.500	09:50:48	09:50:44	0	-3	3°
27	Tmp	37	5.020	09:54:14	09:54:09	0	-6	3°
28	Tmp	39	6.910	09:56:51	09:56:47	0	-3	3°
29	Tmp	41	3.730	10:02:17	10:02:13	0	-3	3°
30	Tmp	43	4.620	10:04:29	10:04:25	0	-3	3°
31	Tmp	43	5.390	10:06:16	10:06:15	0	-0	3°
32	Tmp	43	5.800	10:07:13	10:07:32	0	+16	3°
33	Tmp	43	6.290	10:08:20	10:08:48	0	+25	2°
34	Tmp	43	7.020	10:10:02	10:10:20	0	+15	2°
35	Tmp	46	1.160	10:17:42	10:17:43	0	+0	2°
36	Tmp	46	1.560	10:18:48	10:19:00	0	+9	2°
37	Tmp	47	2.600	10:21:30	10:21:27	0	-0	2°
38	Tmp	47	4.430	10:23:53	10:23:51	0	-0	2°
39	Tmp	48	7.450	10:27:56	10:27:54	0	-0	2°
40	Tmp	48	8.160	10:28:57	10:28:53	0	-3	2°
41	Tmp	55	0.750	11:24:44	11:24:46	0	+0	2°
42	Tmp	58	0.120	11:34:18	11:34:17	0	-0	2°
43	Tmp	58	0.650	11:34:57	11:35:07	0	+7	2°
44	Tmp	58	1.630	11:36:11	11:36:43	0	+29	2°
45	Tmp	61	2.990	11:37:44	11:38:00	0	+13	2°
46	Tmp	61	3.370	11:38:22	11:38:45	0	+20	2°
47	Tmp	61	4.550	11:40:20	11:40:46	0	+23	3°
48	Tmp	63	0.550	11:42:15	11:42:20	0	+2	3°
49	Tmp	64	1.450	11:43:27	11:43:26	0	-0	3°
50	Tmp	65	2.780	11:45:23	11:45:20	0	-0	3°
51	Tmp	66	3.500	11:46:19	11:46:24	0	+2	3°
52	Tmp	66	4.740	11:47:52	11:48:00	0	+5	3°
53	Tmp	68	6.700	11:50:11	11:50:09	0	-0	3°
54	Tmp	70	1.450	12:01:28	12:01:26	0	-0	3°
55	Tmp	72	3.450	12:04:07	12:04:07	0	+0	3°
56	Tmp	74	4.200	12:05:08	12:05:17	0	+6	3°
57	Tmp	74	5.240	12:07:32	12:07:30	0	-0	3°
58	Tmp	76	6.600	12:09:49	12:09:43	0	-9	3°
59	Tmp	77	1.580	12:12:24	12:12:21	0	-0	3°
60	Tmp	78	0.350	12:23:04	12:23:10	0	+3	3°

PC	Tp	Trc	KmPC	Ideal	Passagem	Pen	Pontos	Col	
Num	29	Pen	0	PCZ	28	Total PP	686	Col. Final	3°



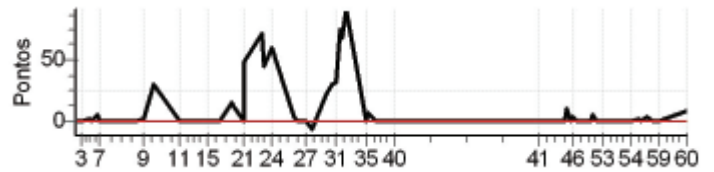
ENDURO DE VERAO - CAPIXABA 2012



N u m	30	Equipe	30 / Edesio Minet Zavarize				
		Patrocinador	Gramatec Granitos _auto Posto Jaguaré _ Tcma				
		Cat / NL / Largada	OVER40 / 1 / 08:15:30	Cidade	Venda do Imigrante		

PC	Tp	Trc	KmPC	Ideal	Passagem	Pen	Pontos	Col
1	Tmp	2	2.680	08:21:00	08:21:04	0	+1	3°
2	Tmp	4	3.580	08:22:42	08:22:41	0	-0	1°
3	Tmp	5	3.930	08:23:23	08:23:24	0	+0	1°
4	Tmp	7	5.920	08:26:18	08:26:24	0	+3	1°
5	Tmp	7	6.480	08:27:17	08:27:14	0	-0	1°
6	Tmp	9	2.100	08:29:36	08:29:45	0	+6	3°
7	Tmp	9	2.690	08:30:26	08:30:29	0	+0	3°
8	Tmp	14	0.410	08:44:48	08:44:50	0	+0	3°
9	Tmp	17	2.940	08:47:50	08:47:56	0	+3	4°
10	Tmp	18	4.120	08:51:39	08:52:13	0	+31	4°
11	Tmp	20	6.688	09:02:01	09:02:04	0	+0	4°
12	Tmp	21	1.060	09:03:21	09:03:24	0	+0	4°
13	Tmp	23	2.800	09:09:01	09:09:00	0	-0	4°
14	Tmp	25	5.100	09:12:02	09:12:06	0	+1	4°
15	Tmp	25	5.400	09:12:29	09:12:26	0	-0	4°
16	Tmp	27	8.360	09:16:26	09:16:23	0	-0	4°
17	Tmp	28	0.060	09:17:31	09:17:32	0	+0	4°
18	Tmp	29	1.630	09:22:05	09:22:24	0	+16	3°
19	Tmp	29	2.100	09:22:48	09:23:04	0	+13	3°
20	Canc	30	3.670	--:--:--	--:--:--	0	+0	3°
21	Tmp	31	3.720	09:26:51	09:27:43	0	+49	2°
22	Tmp	32	6.240	09:34:00	09:35:15	0	+72	2°
23	Tmp	32	6.800	09:35:00	09:35:48	0	+45	2°
24	Tmp	34	7.670	09:37:29	09:38:33	0	+61	2°
25	Tmp	37	1.370	09:46:15	09:46:22	0	+4	2°
26	Tmp	37	2.500	09:47:48	09:47:45	0	-0	2°
27	Tmp	37	5.020	09:51:14	09:51:12	0	-0	2°
28	Tmp	39	6.910	09:53:51	09:53:46	0	-6	2°
29	Tmp	41	3.730	09:59:17	09:59:43	0	+23	2°
30	Tmp	43	4.620	10:01:29	10:02:03	0	+31	2°
31	Tmp	43	5.390	10:03:16	10:03:52	0	+33	2°
32	Tmp	43	5.800	10:04:13	10:05:31	0	+75	2°
33	Tmp	43	6.290	10:05:20	10:06:32	0	+69	3°
34	Tmp	43	7.020	10:07:02	10:08:37	0	+92	3°
35	Tmp	46	1.160	10:14:42	10:14:42	0	+0	3°
36	Tmp	46	1.560	10:15:48	10:15:58	0	+7	3°
37	Tmp	47	2.600	10:18:30	10:18:32	0	+0	3°
38	Tmp	47	4.430	10:20:53	10:20:51	0	-0	3°
39	Tmp	48	7.450	10:24:56	10:24:55	0	-0	3°
40	Tmp	48	8.160	10:25:57	10:25:56	0	-0	3°
41	Tmp	55	0.750	11:21:44	11:21:44	0	+0	3°
42	Tmp	58	0.120	11:31:18	11:31:17	0	-0	3°
43	Tmp	58	0.650	11:31:57	11:32:01	0	+1	3°
44	Tmp	58	1.630	11:33:11	11:33:24	0	+10	3°
45	Tmp	61	2.990	11:34:44	11:34:47	0	+0	3°
46	Tmp	61	3.370	11:35:22	11:35:29	0	+4	3°
47	Tmp	61	4.550	11:37:20	11:37:21	0	+0	2°
48	Tmp	63	0.550	11:39:15	11:39:14	0	-0	2°
49	Tmp	64	1.450	11:40:27	11:40:30	0	+0	2°
50	Tmp	65	2.780	11:42:23	11:42:22	0	-0	2°
51	Tmp	66	3.500	11:43:19	11:43:27	0	+5	2°
52	Tmp	66	4.740	11:44:52	11:44:55	0	+0	2°
53	Tmp	68	6.700	11:47:11	11:47:11	0	+0	2°
54	Tmp	70	1.450	11:58:28	11:58:26	0	-0	2°
55	Tmp	72	3.450	12:01:07	12:01:13	0	+3	2°
56	Tmp	74	4.200	12:02:08	12:02:12	0	+1	2°
57	Tmp	74	5.240	12:04:32	12:04:39	0	+4	2°
58	Tmp	76	6.600	12:06:49	12:06:48	0	-0	2°
59	Tmp	77	1.580	12:09:24	12:09:26	0	+0	2°
60	Tmp	78	0.350	12:20:04	12:20:16	0	+9	2°

PC	Tp	Trc	KmPC	Ideal	Passagem	Pen	Pontos	Col	
Num	30	Pen	0	PCZ	30	Total PP	678	Col. Final	2°



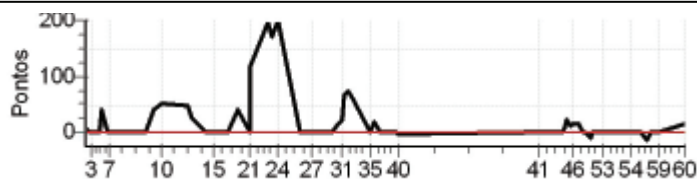
ENDURO DE VERAO - CAPIXABA 2012



N u m	31	Equipe	31 / Claudemir Minet				
		Patrocinador	Politec Granitos Mineracao Itapina Tcma				
		Cat / NL / Largada	OVER40 / 4 / 08:17:00	Cidade	Venda do Imigrante		

PC	Tp	Trc	KmPC	Ideal	Passagem	Pen	Pontos	Col
1	Tmp	2	2.680	08:22:30	08:22:39	0	+6	6°
2	Tmp	4	3.580	08:24:12	08:24:14	0	+0	4°
3	Tmp	5	3.930	08:24:53	08:24:55	0	+0	4°
4	Tmp	7	5.920	08:27:48	08:27:50	0	+0	2°
5	Tmp	7	6.480	08:28:47	08:29:30	0	+40	5°
6	Tmp	9	2.100	08:31:06	08:31:04	0	-0	5°
7	Tmp	9	2.690	08:31:56	08:31:59	0	+0	5°
8	Tmp	14	0.410	08:46:18	08:46:15	0	-0	5°
9	Tmp	17	2.940	08:49:20	08:50:04	0	+41	5°
10	Tmp	18	4.120	08:53:09	08:54:04	0	+52	7°
11	Tmp	20	6.688	09:03:31	09:04:21	0	+47	7°
12	Tmp	21	1.060	09:04:51	09:05:20	0	+26	6°
13	Tmp	23	2.800	09:10:31	09:10:33	0	+0	6°
14	Tmp	25	5.100	09:13:32	09:13:34	0	+0	6°
15	Tmp	25	5.400	09:13:59	09:13:58	0	-0	6°
16	Tmp	27	8.360	09:17:56	09:17:54	0	-0	6°
17	Tmp	28	0.060	09:19:01	09:19:04	0	+0	6°
18	Tmp	29	1.630	09:23:35	09:24:17	0	+39	6°
19	Tmp	29	2.100	09:24:18	09:24:52	0	+31	5°
20	Canc	30	3.670	--:--:--	--:--:--	0	+0	5°
21	Tmp	31	3.720	09:28:21	09:30:21	0	+117	5°
22	Tmp	32	6.240	09:35:30	09:38:49	0	+196	5°
23	Tmp	32	6.800	09:36:30	09:39:25	0	+172	5°
24	Tmp	34	7.670	09:38:59	09:42:23	0	+201	6°
25	Tmp	37	1.370	09:47:45	09:47:48	0	+0	6°
26	Tmp	37	2.500	09:49:18	09:49:19	0	+0	6°
27	Tmp	37	5.020	09:52:44	09:52:42	0	-0	6°
28	Tmp	39	6.910	09:55:21	09:55:18	0	-0	6°
29	Tmp	41	3.730	10:00:47	10:00:48	0	+0	6°
30	Tmp	43	4.620	10:02:59	10:03:17	0	+15	6°
31	Tmp	43	5.390	10:04:46	10:05:09	0	+20	6°
32	Tmp	43	5.800	10:05:43	10:06:51	0	+65	6°
33	Tmp	43	6.290	10:06:50	10:08:06	0	+73	6°
34	Tmp	43	7.020	10:08:32	10:09:37	0	+62	6°
35	Tmp	46	1.160	10:16:12	10:16:13	0	+0	6°
36	Tmp	46	1.560	10:17:18	10:17:38	0	+17	6°
37	Tmp	47	2.600	10:20:00	10:20:03	0	+0	6°
38	Tmp	47	4.430	10:22:23	10:22:22	0	-0	6°
39	Tmp	48	7.450	10:26:26	10:26:24	0	-0	6°
40	Tmp	48	8.160	10:27:27	10:27:23	0	-3	6°
41	Tmp	55	0.750	11:23:14	11:23:15	0	+0	6°
42	Tmp	58	0.120	11:32:48	11:32:47	0	-0	6°
43	Tmp	58	0.650	11:33:27	11:33:36	0	+6	6°
44	Tmp	58	1.630	11:34:41	11:35:05	0	+21	6°
45	Tmp	61	2.990	11:36:14	11:36:28	0	+11	6°
46	Tmp	61	3.370	11:36:52	11:37:10	0	+15	6°
47	Tmp	61	4.550	11:38:50	11:39:06	0	+13	6°
48	Tmp	63	0.550	11:40:45	11:40:49	0	+1	6°
49	Tmp	64	1.450	11:41:57	11:41:56	0	-0	6°
50	Tmp	65	2.780	11:43:53	11:43:46	0	-12	6°
51	Tmp	66	3.500	11:44:49	11:44:50	0	+0	6°
52	Tmp	66	4.740	11:46:22	11:46:21	0	-0	6°
53	Tmp	68	6.700	11:48:41	11:48:41	0	+0	6°
54	Tmp	70	1.450	11:59:58	11:59:56	0	-0	6°
55	Tmp	72	3.450	12:02:37	12:02:40	0	+0	6°
56	Tmp	74	4.200	12:03:38	12:03:42	0	+1	6°
57	Tmp	74	5.240	12:06:02	12:05:54	0	-15	6°
58	Tmp	76	6.600	12:08:19	12:08:16	0	-0	6°
59	Tmp	77	1.580	12:10:54	12:10:53	0	-0	6°
60	Tmp	78	0.350	12:21:34	12:21:50	0	+13	6°

PC	Tp	Trc	KmPC	Ideal	Passagem	Pen	Pontos	Col	
Num	31	Pen	0	PCZ	30	Total PP	1331	Col. Final	6°



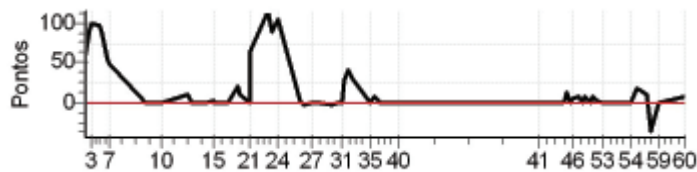
ENDURO DE VERAO - CAPIXABA 2012



N u m	32	Equipe	32 / Levi Tesch						
		Patrocinador	Produtos Lekker						
		Cat / NL / Largada	OVER40 / 5 / 08:17:30	Cidade	Afonso Claudio				

PC	Tp	Trc	KmPC	Ideal	Passagem	Pen	Pontos	Col
1	Tmp	2	2.680	08:23:00	08:24:03	0	+60	10°
2	Tmp	4	3.580	08:24:42	08:26:16	0	+91	10°
3	Tmp	5	3.930	08:25:23	08:27:04	0	+98	10°
4	Tmp	7	5.920	08:28:18	08:29:56	0	+95	10°
5	Tmp	7	6.480	08:29:17	08:30:48	0	+88	10°
6	Tmp	9	2.100	08:31:36	08:32:32	0	+53	9°
7	Tmp	9	2.690	08:32:26	08:33:17	0	+48	9°
8	Tmp	14	0.410	08:46:48	08:46:51	0	+0	9°
9	Tmp	17	2.940	08:49:50	08:49:52	0	+0	9°
10	Tmp	18	4.120	08:53:39	08:53:41	0	+0	9°
11	Tmp	20	6.688	09:04:01	09:04:13	0	+9	9°
12	Tmp	21	1.060	09:05:21	09:05:23	0	+0	8°
13	Tmp	23	2.800	09:11:01	09:11:00	0	-0	8°
14	Tmp	25	5.100	09:14:02	09:14:06	0	+1	8°
15	Tmp	25	5.400	09:14:29	09:14:32	0	+0	8°
16	Tmp	27	8.360	09:18:26	09:18:24	0	-0	8°
17	Tmp	28	0.060	09:19:31	09:19:32	0	+0	8°
18	Tmp	29	1.630	09:24:05	09:24:27	0	+19	8°
19	Tmp	29	2.100	09:24:48	09:25:02	0	+11	8°
20	Canc	30	3.670	--:--:--	--:--:--	0	+0	8°
21	Tmp	31	3.720	09:28:51	09:29:57	0	+63	6°
22	Tmp	32	6.240	09:36:00	09:37:57	0	+114	6°
23	Tmp	32	6.800	09:37:00	09:38:31	0	+88	6°
24	Tmp	34	7.670	09:39:29	09:41:17	0	+105	5°
25	Tmp	37	1.370	09:48:15	09:48:19	0	+1	5°
26	Tmp	37	2.500	09:49:48	09:49:44	0	-3	5°
27	Tmp	37	5.020	09:53:14	09:53:12	0	-0	5°
28	Tmp	39	6.910	09:55:51	09:55:52	0	+0	5°
29	Tmp	41	3.730	10:01:17	10:01:13	0	-3	5°
30	Tmp	43	4.620	10:03:29	10:03:26	0	-0	5°
31	Tmp	43	5.390	10:05:16	10:05:16	0	+0	5°
32	Tmp	43	5.800	10:06:13	10:06:44	0	+28	5°
33	Tmp	43	6.290	10:07:20	10:08:04	0	+41	5°
34	Tmp	43	7.020	10:09:02	10:09:35	0	+30	5°
35	Tmp	46	1.160	10:16:42	10:16:42	0	+0	5°
36	Tmp	46	1.560	10:17:48	10:17:57	0	+6	5°
37	Tmp	47	2.600	10:20:30	10:20:28	0	-0	5°
38	Tmp	47	4.430	10:22:53	10:22:52	0	-0	5°
39	Tmp	48	7.450	10:26:56	10:26:54	0	-0	5°
40	Tmp	48	8.160	10:27:57	10:27:54	0	-0	5°
41	Tmp	55	0.750	11:23:44	11:23:44	0	+0	5°
42	Tmp	58	0.120	11:33:18	11:33:17	0	-0	5°
43	Tmp	58	0.650	11:33:57	11:34:03	0	+3	5°
44	Tmp	58	1.630	11:35:11	11:35:26	0	+12	5°
45	Tmp	61	2.990	11:36:44	11:36:47	0	+0	5°
46	Tmp	61	3.370	11:37:22	11:37:30	0	+5	5°
47	Tmp	61	4.550	11:39:20	11:39:30	0	+7	5°
48	Tmp	63	0.550	11:41:15	11:41:13	0	-0	5°
49	Tmp	64	1.450	11:42:27	11:42:37	0	+7	5°
50	Tmp	65	2.780	11:44:23	11:44:20	0	-0	5°
51	Tmp	66	3.500	11:45:19	11:45:29	0	+7	5°
52	Tmp	66	4.740	11:46:52	11:46:58	0	+3	5°
53	Tmp	68	6.700	11:49:11	11:49:09	0	-0	5°
54	Tmp	70	1.450	12:00:28	12:00:28	0	+0	5°
55	Tmp	72	3.450	12:03:07	12:03:28	0	+18	5°
56	Tmp	74	4.200	12:04:08	12:04:27	0	+16	5°
57	Tmp	74	5.240	12:06:32	12:06:44	0	+9	5°
58	Tmp	76	6.600	12:08:49	12:08:34	0	-36	5°
59	Tmp	77	1.580	12:11:24	12:11:21	0	-0	5°
60	Tmp	78	0.350	12:22:04	12:22:13	0	+6	5°

PC	Tp	Trc	KmPC	Ideal	Passagem	Pen	Pontos	Col	
Num	32	Pen	0	PCZ	25	Total PP	1184	Col. Final	5°



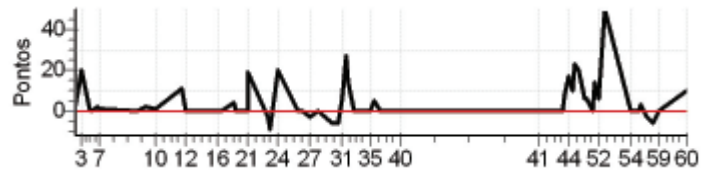
ENDURO DE VERAO - CAPIXABA 2012



N u m	33	Equipe	33 / Macksandre Paganini Boldrini				
		Patrocinador	P.m.alfredo Chaves _ Odilon Motos _ Central Du Pao				
		Cat / NL / Largada	JUNIOR / 4 / 08:29:30	Cidade	Alfredo Chaves		

PC	Tp	Trc	KmPC	Ideal	Passagem	Pen	Pontos	Col
1	Tmp	2	2.680	08:35:00	08:35:06	0	+3	4°
2	Tmp	4	3.580	08:36:44	08:37:01	0	+14	9°
3	Tmp	5	3.930	08:37:25	08:37:48	0	+20	9°
4	Tmp	7	5.920	08:40:24	08:40:28	0	+1	9°
5	Tmp	7	6.480	08:41:27	08:41:28	0	+0	9°
6	Tmp	9	2.100	08:43:51	08:43:56	0	+2	9°
7	Tmp	9	2.690	08:44:42	08:44:46	0	+1	9°
8	Tmp	14	0.410	08:59:06	08:59:05	0	-0	9°
9	Tmp	17	2.940	09:02:11	09:02:16	0	+2	9°
10	Tmp	18	4.120	09:06:02	09:06:06	0	+1	8°
11	Tmp	20	6.688	09:16:24	09:16:38	0	+11	8°
12	Tmp	21	1.060	09:17:47	09:17:45	0	-0	8°
13	Tmp	23	2.800	09:23:32	09:23:33	0	+0	8°
14	Tmp	25	5.100	09:26:41	09:26:43	0	+0	8°
15	Tmp	25	5.400	09:27:09	09:27:09	0	+0	8°
16	Tmp	27	8.360	09:31:07	09:31:08	0	+0	8°
17	Tmp	28	0.060	09:32:13	09:32:13	0	+0	8°
18	Tmp	29	1.630	09:37:17	09:37:24	0	+4	7°
19	Tmp	29	2.100	09:38:02	09:38:00	0	-0	7°
20	Canc	30	3.670	--:--:--	--:--:--	0	+0	7°
21	Tmp	31	3.720	09:42:31	09:42:53	0	+19	5°
22	Tmp	32	6.240	09:50:26	09:50:22	0	-3	4°
23	Tmp	32	6.800	09:51:29	09:51:23	0	-9	4°
24	Tmp	34	7.670	09:54:15	09:54:38	0	+20	4°
25	Tmp	37	1.370	10:02:05	10:02:07	0	+0	4°
26	Tmp	37	2.500	10:03:38	10:03:38	0	+0	4°
27	Tmp	37	5.020	10:07:04	10:07:00	0	-3	4°
28	Tmp	39	6.910	10:09:47	10:09:44	0	-0	4°
29	Tmp	41	3.730	10:15:25	10:15:20	0	-6	4°
30	Tmp	43	4.620	10:17:44	10:17:39	0	-6	4°
31	Tmp	43	5.390	10:19:40	10:19:49	0	+6	4°
32	Tmp	43	5.800	10:20:41	10:21:11	0	+27	4°
33	Tmp	43	6.290	10:21:55	10:22:12	0	+14	4°
34	Tmp	43	7.020	10:23:44	10:23:42	0	-0	4°
35	Tmp	46	1.160	10:30:27	10:30:27	0	+0	4°
36	Tmp	46	1.560	10:31:39	10:31:47	0	+5	4°
37	Tmp	47	2.600	10:34:38	10:34:36	0	-0	4°
38	Tmp	47	4.430	10:37:07	10:37:08	0	+0	4°
39	Tmp	48	7.450	10:41:22	10:41:24	0	+0	4°
40	Tmp	48	8.160	10:42:26	10:42:24	0	-0	4°
41	Tmp	55	0.750	11:36:19	11:36:22	0	+0	4°
42	Tmp	58	0.120	11:45:56	11:45:58	0	+0	4°
43	Tmp	58	0.650	11:46:37	11:46:48	0	+8	4°
44	Tmp	58	1.630	11:47:54	11:48:14	0	+17	4°
45	Tmp	61	2.990	11:49:30	11:49:43	0	+10	4°
46	Tmp	61	3.370	11:50:08	11:50:34	0	+23	4°
47	Tmp	61	4.550	11:52:06	11:52:29	0	+20	4°
48	Tmp	63	0.550	11:54:03	11:54:12	0	+6	4°
49	Tmp	64	1.450	11:55:16	11:55:25	0	+6	4°
50	Tmp	65	2.780	11:57:18	11:57:19	0	+0	4°
51	Tmp	66	3.500	11:58:16	11:58:33	0	+14	4°
52	Tmp	66	4.740	11:59:49	11:59:58	0	+6	4°
53	Tmp	68	6.700	12:02:10	12:03:03	0	+50	4°
54	Tmp	70	1.450	12:12:30	12:12:29	0	-0	4°
55	Tmp	72	3.450	12:15:14	12:15:16	0	+0	4°
56	Tmp	74	4.200	12:16:16	12:16:22	0	+3	4°
57	Tmp	74	5.240	12:18:52	12:18:48	0	-3	4°
58	Tmp	76	6.600	12:21:11	12:21:06	0	-6	4°
59	Tmp	77	1.580	12:23:46	12:23:48	0	+0	4°
60	Tmp	78	0.350	12:34:26	12:34:39	0	+10	4°

PC	Tp	Trc	KmPC	Ideal	Passagem	Pen	Pontos	Col	
Num	33	Pen	0	PCZ	24	Total PP	359	Col. Final	4°



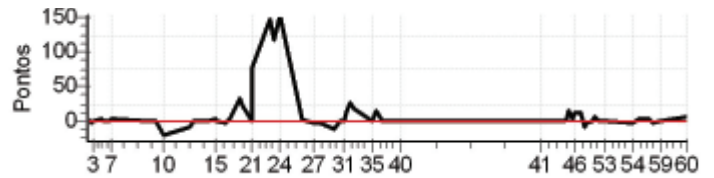
ENDURO DE VERAO - CAPIXABA 2012



N u m	35	Equipe	35 / Wagner Guimaraes (Vava)				
		Patrocinador	Moveis Guimaraes				
		Cat / NL / Largada	OVER40 / 9 / 08:19:30	Cidade	Santa de Jetiba		

PC	Tp	Trc	KmPC	Ideal	Passagem	Pen	Pontos	Col
1	Tmp	2	2.680	08:25:00	08:25:04	0	+1	2°
2	Tmp	4	3.580	08:26:42	08:26:38	0	-3	2°
3	Tmp	5	3.930	08:27:23	08:27:20	0	-0	2°
4	Tmp	7	5.920	08:30:18	08:30:24	0	+3	4°
5	Tmp	7	6.480	08:31:17	08:31:17	0	+0	3°
6	Tmp	9	2.100	08:33:36	08:33:38	0	+0	2°
7	Tmp	9	2.690	08:34:26	08:34:31	0	+2	2°
8	Tmp	14	0.410	08:48:48	08:48:47	0	-0	2°
9	Tmp	17	2.940	08:51:50	08:51:51	0	+0	2°
10	Tmp	18	4.120	08:55:39	08:55:29	0	-21	3°
11	Tmp	20	6.688	09:06:01	09:05:55	0	-9	3°
12	Tmp	21	1.060	09:07:21	09:07:21	0	+0	3°
13	Tmp	23	2.800	09:13:01	09:13:00	0	-0	3°
14	Tmp	25	5.100	09:16:02	09:16:06	0	+1	3°
15	Tmp	25	5.400	09:16:29	09:16:31	0	+0	3°
16	Tmp	27	8.360	09:20:26	09:20:22	0	-3	3°
17	Tmp	28	0.060	09:21:31	09:21:35	0	+1	3°
18	Tmp	29	1.630	09:26:05	09:26:40	0	+32	4°
19	Tmp	29	2.100	09:26:48	09:27:13	0	+22	4°
20	Canc	30	3.670	--:--:--	--:--:--	0	+0	4°
21	Tmp	31	3.720	09:30:51	09:32:09	0	+75	4°
22	Tmp	32	6.240	09:38:00	09:40:30	0	+147	4°
23	Tmp	32	6.800	09:39:00	09:41:01	0	+118	4°
24	Tmp	34	7.670	09:41:29	09:44:04	0	+152	4°
25	Tmp	37	1.370	09:50:15	09:50:19	0	+1	4°
26	Tmp	37	2.500	09:51:48	09:51:45	0	-0	4°
27	Tmp	37	5.020	09:55:14	09:55:10	0	-3	4°
28	Tmp	39	6.910	09:57:51	09:57:47	0	-3	4°
29	Tmp	41	3.730	10:03:17	10:03:10	0	-12	4°
30	Tmp	43	4.620	10:05:29	10:05:29	0	+0	4°
31	Tmp	43	5.390	10:07:16	10:07:17	0	+0	4°
32	Tmp	43	5.800	10:08:13	10:08:28	0	+12	4°
33	Tmp	43	6.290	10:09:20	10:09:49	0	+26	4°
34	Tmp	43	7.020	10:11:02	10:11:22	0	+17	4°
35	Tmp	46	1.160	10:18:42	10:18:43	0	+0	4°
36	Tmp	46	1.560	10:19:48	10:20:05	0	+14	4°
37	Tmp	47	2.600	10:22:30	10:22:33	0	+0	4°
38	Tmp	47	4.430	10:24:53	10:24:51	0	-0	4°
39	Tmp	48	7.450	10:28:56	10:28:56	0	+0	4°
40	Tmp	48	8.160	10:29:57	10:29:54	0	-0	4°
41	Tmp	55	0.750	11:25:44	11:25:44	0	+0	4°
42	Tmp	58	0.120	11:35:18	11:35:16	0	-0	4°
43	Tmp	58	0.650	11:35:57	11:36:03	0	+3	4°
44	Tmp	58	1.630	11:37:11	11:37:29	0	+15	4°
45	Tmp	61	2.990	11:38:44	11:38:50	0	+3	4°
46	Tmp	61	3.370	11:39:22	11:39:37	0	+12	4°
47	Tmp	61	4.550	11:41:20	11:41:33	0	+10	4°
48	Tmp	63	0.550	11:43:15	11:43:09	0	-9	4°
49	Tmp	64	1.450	11:44:27	11:44:23	0	-3	4°
50	Tmp	65	2.780	11:46:23	11:46:21	0	-0	4°
51	Tmp	66	3.500	11:47:19	11:47:27	0	+5	4°
52	Tmp	66	4.740	11:48:52	11:48:51	0	-0	4°
53	Tmp	68	6.700	11:51:11	11:51:12	0	+0	4°
54	Tmp	70	1.450	12:02:28	12:02:24	0	-3	4°
55	Tmp	72	3.450	12:05:07	12:05:11	0	+1	4°
56	Tmp	74	4.200	12:06:08	12:06:13	0	+2	4°
57	Tmp	74	5.240	12:08:32	12:08:37	0	+2	4°
58	Tmp	76	6.600	12:10:49	12:10:45	0	-3	4°
59	Tmp	77	1.580	12:13:24	12:13:21	0	-0	4°
60	Tmp	78	0.350	12:24:04	12:24:13	0	+6	4°

PC	Tp	Trc	KmPC	Ideal	Passagem	Pen	Pontos	Col	
Num	35	Pen	0	PCZ	22	Total PP	755	Col. Final	4°



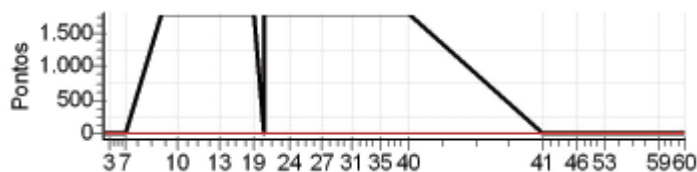
ENDURO DE VERAO - CAPIXABA 2012



N u m	39	Equipe	39 / Melchior Gomes B. Macedo				
		Patrocinador	Oficina do Brecho _ Tracja				
		Cat / NL / Largada	OVER40 / 8 / 08:19:00	Cidade	Jaguare		

PC	Tp	Trc	KmPC	Ideal	Passagem	Pen	Pontos	Col
1	Tmp	2	2.680	08:24:30	08:24:39	0	+6	11°
2	Tmp	4	3.580	08:26:12	08:26:23	0	+8	11°
3	Tmp	5	3.930	08:26:53	08:27:08	0	+12	11°
4	Tmp	7	5.920	08:29:48	08:29:54	0	+3	11°
5	Tmp	7	6.480	08:30:47	08:30:47	0	+0	11°
6	Tmp	9	2.100	08:33:06	08:33:12	0	+3	11°
7	Tmp	9	2.690	08:33:56	08:34:08	0	+9	11°
8	Tmp	14	0.410	08:48:18	09:46:30	0	+1800	11°
9	Tmp	17	2.940	08:51:20		0	+1800	11°
10	Tmp	18	4.120	08:55:09		0	+1800	11°
11	Tmp	20	6.688	09:05:31		0	+1800	11°
12	Tmp	21	1.060	09:06:51		0	+1800	11°
13	Tmp	23	2.800	09:12:31	09:56:04	0	+1800	11°
14	Tmp	25	5.100	09:15:32	09:58:28	0	+1800	11°
15	Tmp	25	5.400	09:15:59	09:58:52	0	+1800	11°
16	Tmp	27	8.360	09:19:56	10:02:01	0	+1800	11°
17	Tmp	28	0.060	09:21:01	10:02:57	0	+1800	11°
18	Tmp	29	1.630	09:25:35	10:08:49	0	+1800	11°
19	Tmp	29	2.100	09:26:18	10:09:30	0	+1800	11°
20	Canc	30	3.670	--:--:--	--:--:--	0	+0	11°
21	Tmp	31	3.720	09:30:21	10:15:57	0	+1800	11°
22	Tmp	32	6.240	09:37:30	10:25:08	0	+1800	11°
23	Tmp	32	6.800	09:38:30	10:25:51	0	+1800	11°
24	Tmp	34	7.670	09:40:59	10:29:16	0	+1800	11°
25	Tmp	37	1.370	09:49:45	10:31:05	0	+1800	11°
26	Tmp	37	2.500	09:51:18	10:32:26	0	+1800	11°
27	Tmp	37	5.020	09:54:44	10:35:11	0	+1800	11°
28	Tmp	39	6.910	09:57:21	10:37:28	0	+1800	11°
29	Tmp	41	3.730	10:02:47	10:42:16	0	+1800	11°
30	Tmp	43	4.620	10:04:59	10:44:51	0	+1800	11°
31	Tmp	43	5.390	10:06:46	10:46:52	0	+1800	11°
32	Tmp	43	5.800	10:07:43		0	+1800	11°
33	Tmp	43	6.290	10:08:50	10:49:37	0	+1800	11°
34	Tmp	43	7.020	10:10:32	10:51:35	0	+1800	11°
35	Tmp	46	1.160	10:18:12	10:53:00	0	+1800	11°
36	Tmp	46	1.560	10:19:18	10:54:58	0	+1800	11°
37	Tmp	47	2.600	10:22:00	10:57:33	0	+1800	11°
38	Tmp	47	4.430	10:24:23	10:59:29	0	+1800	11°
39	Tmp	48	7.450	10:28:26	11:02:42	0	+1800	11°
40	Tmp	48	8.160	10:29:27	11:03:36	0	+1800	11°
41	Tmp	55	0.750	11:25:14	11:25:14	0	+0	11°
42	Tmp	58	0.120	11:34:48	11:34:48	0	+0	11°
43	Tmp	58	0.650	11:35:27	11:35:32	0	+2	11°
44	Tmp	58	1.630	11:36:41	11:36:57	0	+13	11°
45	Tmp	61	2.990	11:38:14	11:38:20	0	+3	11°
46	Tmp	61	3.370	11:38:52	11:39:05	0	+10	11°
47	Tmp	61	4.550	11:40:50	11:41:05	0	+12	11°
48	Tmp	63	0.550	11:42:45	11:42:55	0	+7	11°
49	Tmp	64	1.450	11:43:57	11:44:01	0	+1	11°
50	Tmp	65	2.780	11:45:53	11:45:55	0	+0	11°
51	Tmp	66	3.500	11:46:49	11:46:56	0	+4	11°
52	Tmp	66	4.740	11:48:22	11:48:21	0	-0	11°
53	Tmp	68	6.700	11:50:41	11:50:43	0	+0	11°
54	Tmp	70	1.450	12:01:58	12:01:59	0	+0	11°
55	Tmp	72	3.450	12:04:37	12:04:44	0	+4	11°
56	Tmp	74	4.200	12:05:38	12:05:46	0	+5	11°
57	Tmp	74	5.240	12:08:02	12:08:04	0	+0	11°
58	Tmp	76	6.600	12:10:19	12:10:19	0	+0	11°
59	Tmp	77	1.580	12:12:54	12:12:58	0	+1	11°
60	Tmp	78	0.350	12:23:34	12:23:51	0	+14	11°

PC	Tp	Trc	KmPC	Ideal	Passagem	Pen	Pontos	Col	
Num	39	Pen	0	PCZ	9	Total PP	57717	Col. Final	NC



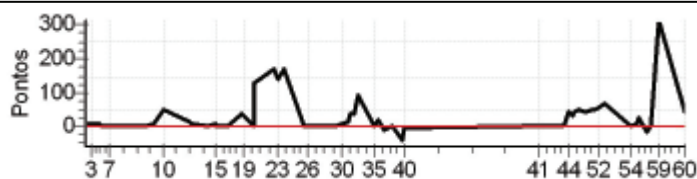
ENDURO DE VERAO - CAPIXABA 2012



N u m	42	Equipe	42 / Manoel Messias da Silva				
		Patrocinador	Vidracaria Boa Esperanca				
		Cat / NL / Largada	OVER50 / 2 / 08:23:00	Cidade	Boa Esperanca		

PC	Tp	Trc	KmPC	Ideal	Passagem	Pen	Pontos	Col
1	Tmp	2	2.680	08:28:30	08:28:42	0	+9	5°
2	Tmp	4	3.580	08:30:14	08:30:23	0	+6	2°
3	Tmp	5	3.930	08:30:55	08:31:05	0	+7	2°
4	Tmp	7	5.920	08:33:54	08:34:03	0	+6	3°
5	Tmp	7	6.480	08:34:57	08:34:57	0	+0	2°
6	Tmp	9	2.100	08:37:21	08:37:25	0	+1	2°
7	Tmp	9	2.690	08:38:12	08:38:18	0	+3	2°
8	Tmp	14	0.410	08:52:36	08:52:34	0	-0	1°
9	Tmp	17	2.940	08:55:41	08:55:52	0	+8	2°
10	Tmp	18	4.120	08:59:32	09:00:25	0	+50	3°
11	Tmp	20	6.688	09:09:54	09:10:10	0	+13	3°
12	Tmp	21	1.060	09:11:17	09:11:30	0	+10	3°
13	Tmp	23	2.800	09:17:02	09:17:06	0	+1	3°
14	Tmp	25	5.100	09:20:11	09:20:20	0	+6	3°
15	Tmp	25	5.400	09:20:39	09:20:47	0	+5	3°
16	Tmp	27	8.360	09:24:37	09:24:38	0	+0	3°
17	Tmp	28	0.060	09:25:43	09:25:49	0	+3	3°
18	Tmp	29	1.630	09:30:47	09:31:29	0	+39	3°
19	Tmp	29	2.100	09:31:32	09:32:10	0	+35	3°
20	Canc	30	3.670	--:--:--	--:--:--	0	+0	3°
21	Tmp	31	3.720	09:36:01	09:38:09	0	+125	3°
22	Tmp	32	6.240	09:43:56	09:46:51	0	+172	3°
23	Tmp	32	6.800	09:44:59	09:47:24	0	+142	3°
24	Tmp	34	7.670	09:47:45	09:50:36	0	+168	2°
25	Tmp	37	1.370	09:55:35	09:55:40	0	+2	2°
26	Tmp	37	2.500	09:57:08	09:57:13	0	+2	2°
27	Tmp	37	5.020	10:00:34	10:00:35	0	+0	2°
28	Tmp	39	6.910	10:03:17	10:03:19	0	+0	2°
29	Tmp	41	3.730	10:08:55	10:08:57	0	+0	2°
30	Tmp	43	4.620	10:11:14	10:11:24	0	+7	2°
31	Tmp	43	5.390	10:13:10	10:13:25	0	+12	2°
32	Tmp	43	5.800	10:14:11	10:14:51	0	+37	2°
33	Tmp	43	6.290	10:15:25	10:16:04	0	+36	2°
34	Tmp	43	7.020	10:17:14	10:18:46	0	+89	3°
35	Tmp	46	1.160	10:23:57	10:24:01	0	+1	2°
36	Tmp	46	1.560	10:25:09	10:25:33	0	+21	2°
37	Tmp	47	2.600	10:28:08	10:28:02	0	-9	2°
38	Tmp	47	4.430	10:30:37	10:30:39	0	+0	2°
39	Tmp	48	7.450	10:34:52	10:34:36	0	-39	2°
40	Tmp	48	8.160	10:35:56	10:35:52	0	-3	2°
41	Tmp	55	0.750	11:29:49	11:29:53	0	+1	2°
42	Tmp	58	0.120	11:39:26	11:39:25	0	-0	2°
43	Tmp	58	0.650	11:40:07	11:40:21	0	+11	2°
44	Tmp	58	1.630	11:41:24	11:42:12	0	+45	2°
45	Tmp	61	2.990	11:43:00	11:43:38	0	+35	2°
46	Tmp	61	3.370	11:43:38	11:44:24	0	+43	3°
47	Tmp	61	4.550	11:45:36	11:46:29	0	+50	3°
48	Tmp	63	0.550	11:47:33	11:48:22	0	+46	2°
49	Tmp	64	1.450	11:48:46	11:49:31	0	+42	2°
50	Tmp	65	2.780	11:50:48	11:51:41	0	+50	2°
51	Tmp	66	3.500	11:51:46	11:52:40	0	+51	2°
52	Tmp	66	4.740	11:53:19	11:54:16	0	+54	2°
53	Tmp	68	6.700	11:55:40	11:56:53	0	+70	2°
54	Tmp	70	1.450	12:06:00	12:06:04	0	+1	2°
55	Tmp	72	3.450	12:08:44	12:08:56	0	+9	2°
56	Tmp	74	4.200	12:09:46	12:10:14	0	+25	2°
57	Tmp	74	5.240	12:12:22	12:12:14	0	-15	2°
58	Tmp	76	6.600	12:14:41	12:14:42	0	+0	2°
59	Tmp	77	1.580	12:17:16	12:22:31	0	+312	2°
60	Tmp	78	0.350	12:27:56	12:28:45	0	+46	2°

PC	Tp	Trc	KmPC	Ideal	Passagem	Pen	Pontos	Col	
Num	42	Pen	0	PCZ	9	Total PP	1973	Col. Final	2°



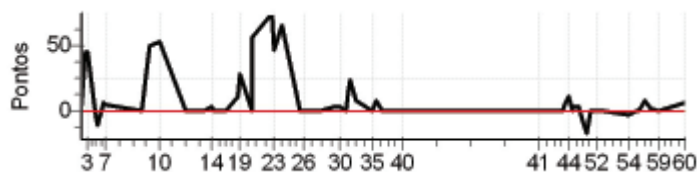
ENDURO DE VERAO - CAPIXABA 2012



N u m	44	Equipe	44 / Weliton Mattedi (bill)				
		Patrocinador	Alinhacar Pneus - Central Car - Vip Academia				
		Cat / NL / Largada	JUNIOR / 3 / 08:29:00	Cidade	Nova Venecia		

PC	Tp	Trc	KmPC	Ideal	Passagem	Pen	Pontos	Col
1	Tmp	2	2.680	08:34:30	08:34:38	0	+5	7 °
2	Tmp	4	3.580	08:36:14	08:37:03	0	+46	12 °
3	Tmp	5	3.930	08:36:55	08:37:44	0	+46	12 °
4	Tmp	7	5.920	08:39:54	08:39:50	0	-3	12 °
5	Tmp	7	6.480	08:40:57	08:40:50	0	-12	12 °
6	Tmp	9	2.100	08:43:21	08:43:30	0	+6	12 °
7	Tmp	9	2.690	08:44:12	08:44:19	0	+4	12 °
8	Tmp	14	0.410	08:58:36	08:58:34	0	-0	12 °
9	Tmp	17	2.940	09:01:41	09:02:34	0	+50	12 °
10	Tmp	18	4.120	09:05:32	09:06:29	0	+54	12 °
11	Tmp	20	6.688	09:15:54	09:15:54	0	+0	12 °
12	Tmp	21	1.060	09:17:17	09:17:18	0	+0	11 °
13	Tmp	23	2.800	09:23:02	09:23:03	0	+0	11 °
14	Tmp	25	5.100	09:26:11	09:26:16	0	+2	11 °
15	Tmp	25	5.400	09:26:39	09:26:41	0	+0	11 °
16	Tmp	27	8.360	09:30:37	09:30:36	0	-0	11 °
17	Tmp	28	0.060	09:31:43	09:31:46	0	+0	11 °
18	Tmp	29	1.630	09:36:47	09:37:01	0	+11	11 °
19	Tmp	29	2.100	09:37:32	09:38:04	0	+29	11 °
20	Canc	30	3.670	--:--:--	--:--:--	0	+0	11 °
21	Tmp	31	3.720	09:42:01	09:43:01	0	+57	11 °
22	Tmp	32	6.240	09:49:56	09:51:15	0	+76	11 °
23	Tmp	32	6.800	09:50:59	09:51:49	0	+47	8 °
24	Tmp	34	7.670	09:53:45	09:54:54	0	+66	8 °
25	Tmp	37	1.370	10:01:35	10:01:35	0	+0	8 °
26	Tmp	37	2.500	10:03:08	10:03:09	0	+0	8 °
27	Tmp	37	5.020	10:06:34	10:06:35	0	+0	8 °
28	Tmp	39	6.910	10:09:17	10:09:17	0	+0	8 °
29	Tmp	41	3.730	10:14:55	10:15:01	0	+3	8 °
30	Tmp	43	4.620	10:17:14	10:17:20	0	+3	8 °
31	Tmp	43	5.390	10:19:10	10:19:13	0	+0	7 °
32	Tmp	43	5.800	10:20:11	10:20:28	0	+14	7 °
33	Tmp	43	6.290	10:21:25	10:21:51	0	+23	7 °
34	Tmp	43	7.020	10:23:14	10:23:25	0	+8	6 °
35	Tmp	46	1.160	10:29:57	10:29:58	0	+0	6 °
36	Tmp	46	1.560	10:31:09	10:31:20	0	+8	6 °
37	Tmp	47	2.600	10:34:08	10:34:06	0	-0	6 °
38	Tmp	47	4.430	10:36:37	10:36:36	0	-0	6 °
39	Tmp	48	7.450	10:40:52	10:40:51	0	-0	6 °
40	Tmp	48	8.160	10:41:56	10:41:54	0	-0	6 °
41	Tmp	55	0.750	11:35:49	11:35:50	0	+0	6 °
42	Tmp	58	0.120	11:45:26	11:45:29	0	+0	6 °
43	Tmp	58	0.650	11:46:07	11:46:15	0	+5	6 °
44	Tmp	58	1.630	11:47:24	11:47:38	0	+11	6 °
45	Tmp	61	2.990	11:49:00	11:48:59	0	-0	6 °
46	Tmp	61	3.370	11:49:38	11:49:44	0	+3	6 °
47	Tmp	61	4.550	11:51:36	11:51:42	0	+3	6 °
48	Tmp	63	0.550	11:53:33	11:53:27	0	-9	6 °
49	Tmp	64	1.450	11:54:46	11:54:37	0	-18	6 °
50	Tmp	65	2.780	11:56:48	11:56:47	0	-0	6 °
51	Tmp	66	3.500	11:57:46	11:57:49	0	+0	6 °
52	Tmp	66	4.740	11:59:19	11:59:19	0	+0	6 °
53	Tmp	68	6.700	12:01:40	12:01:41	0	+0	6 °
54	Tmp	70	1.450	12:12:00	12:11:56	0	-3	6 °
55	Tmp	72	3.450	12:14:44	12:14:44	0	+0	6 °
56	Tmp	74	4.200	12:15:46	12:15:48	0	+0	6 °
57	Tmp	74	5.240	12:18:22	12:18:33	0	+8	6 °
58	Tmp	76	6.600	12:20:41	12:20:45	0	+1	6 °
59	Tmp	77	1.580	12:23:16	12:23:18	0	+0	6 °
60	Tmp	78	0.350	12:33:56	12:34:05	0	+6	6 °

PC	Tp	Trc	KmPC	Ideal	Passagem	Pen	Pontos	Col	
Num	44	Pen	0	PCZ	27	Total PP	640	Col. Final	6°



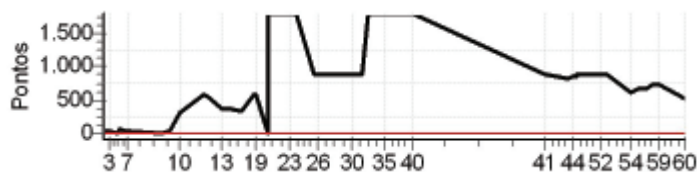
ENDURO DE VERAO - CAPIXABA 2012



N u m	45	Equipe	45 / Joel Veiga da Silva						
		Patrocinador	Pizant Sport						
		Cat / NL / Largada	OVER50 / 5 / 08:24:30	Cidade	B.sao Francisco				

PC	Tp	Trc	KmPC	Ideal	Passagem	Pen	Pontos	Col
1	Tmp	2	2.680	08:30:00	08:30:19	0	+16	6°
2	Tmp	4	3.580	08:31:44	08:32:23	0	+36	5°
3	Tmp	5	3.930	08:32:25	08:33:10	0	+42	5°
4	Tmp	7	5.920	08:35:24	08:35:29	0	+2	5°
5	Tmp	7	6.480	08:36:27	08:37:17	0	+47	5°
6	Tmp	9	2.100	08:38:51	08:39:12	0	+18	5°
7	Tmp	9	2.690	08:39:42	08:40:13	0	+28	5°
8	Tmp	14	0.410	08:54:06	08:54:10	0	+1	5°
9	Tmp	17	2.940	08:57:11	08:57:30	0	+16	5°
10	Tmp	18	4.120	09:01:02	09:06:09	0	+304	6°
11	Tmp	20	6.688	09:11:24	09:20:55	0	+568	6°
12	Tmp	21	1.060	09:12:47	09:22:08	0	+558	7°
13	Tmp	23	2.800	09:18:32	09:24:56	0	+381	7°
14	Tmp	25	5.100	09:21:41	09:27:45	0	+361	7°
15	Tmp	25	5.400	09:22:09	09:28:13	0	+361	7°
16	Tmp	27	8.360	09:26:07	09:31:50	0	+340	7°
17	Tmp	28	0.060	09:27:13	09:33:00	0	+344	7°
18	Tmp	29	1.630	09:32:17	09:41:54	0	+574	7°
19	Tmp	29	2.100	09:33:02	09:42:43	0	+578	7°
20	Canc	30	3.670	--:--:--	--:--:--	0	+0	7°
21	Tmp	31	3.720	09:37:31	10:02:23	0	+1800	7°
22	Tmp	32	6.240	09:45:26	10:05:58	0	+1800	7°
23	Tmp	32	6.800	09:46:29	10:06:45	0	+1800	7°
24	Tmp	34	7.670	09:49:15	10:09:23	0	+1800	7°
25	Tmp	37	1.370	09:57:05	10:11:52	0	+884	7°
26	Tmp	37	2.500	09:58:38	10:14:14	0	+900	7°
27	Tmp	37	5.020	10:02:04	10:17:24	0	+900	7°
28	Tmp	39	6.910	10:04:47	10:19:58	0	+900	7°
29	Tmp	41	3.730	10:10:25	10:25:21	0	+893	6°
30	Tmp	43	4.620	10:12:44	10:28:39	0	+900	6°
31	Tmp	43	5.390	10:14:40	10:31:35	0	+900	6°
32	Tmp	43	5.800	10:15:41	10:34:03	0	+900	6°
33	Tmp	43	6.290	10:16:55	10:36:05	0	+900	6°
34	Tmp	43	7.020	10:18:44		0	+1800	6°
35	Tmp	46	1.160	10:25:27		0	+1800	6°
36	Tmp	46	1.560	10:26:39		0	+1800	6°
37	Tmp	47	2.600	10:29:38		0	+1800	7°
38	Tmp	47	4.430	10:32:07		0	+1800	7°
39	Tmp	48	7.450	10:36:22		0	+1800	7°
40	Tmp	48	8.160	10:37:26		0	+1800	7°
41	Tmp	55	0.750	11:31:19	11:46:17	0	+895	7°
42	Tmp	58	0.120	11:40:56	11:54:32	0	+813	7°
43	Tmp	58	0.650	11:41:37	11:55:20	0	+820	7°
44	Tmp	58	1.630	11:42:54	11:57:16	0	+859	7°
45	Tmp	61	2.990	11:44:30	11:58:49	0	+856	7°
46	Tmp	61	3.370	11:45:08	11:59:46	0	+875	7°
47	Tmp	61	4.550	11:47:06	12:02:19	0	+900	7°
48	Tmp	63	0.550	11:49:03	12:04:22	0	+900	7°
49	Tmp	64	1.450	11:50:16	12:05:48	0	+900	7°
50	Tmp	65	2.780	11:52:18	12:07:45	0	+900	7°
51	Tmp	66	3.500	11:53:16	12:09:20	0	+900	7°
52	Tmp	66	4.740	11:54:49	12:11:06	0	+900	7°
53	Tmp	68	6.700	11:57:10	12:14:00	0	+900	7°
54	Tmp	70	1.450	12:07:30	12:17:51	0	+618	7°
55	Tmp	72	3.450	12:10:14	12:21:23	0	+666	7°
56	Tmp	74	4.200	12:11:16	12:22:37	0	+678	7°
57	Tmp	74	5.240	12:13:52	12:25:05	0	+670	7°
58	Tmp	76	6.600	12:16:11	12:28:41	0	+747	7°
59	Tmp	77	1.580	12:18:46	12:30:57	0	+728	7°
60	Tmp	78	0.350	12:29:26	12:38:01	0	+512	7°

PC	Tp	Trc	KmPC	Ideal	Passagem	Pen	Pontos	Col	
Num	45	Pen	0	PCZ	0	Total PP	48489	Col. Final	7°



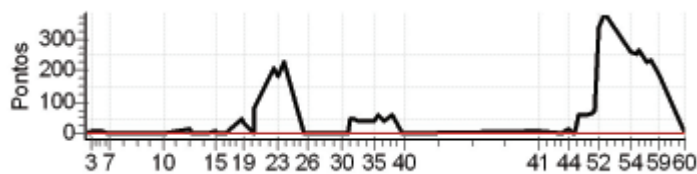
ENDURO DE VERAO - CAPIXABA 2012



N u m	46	Equipe	46 / Nilton Paulo David				
		Patrocinador	Center Cicle				
		Cat / NL / Largada	OVER50 / 4 / 08:24:00	Cidade	Vila Velha		

PC	Tp	Trc	KmPC	Ideal	Passagem	Pen	Pontos	Col
1	Tmp	2	2.680	08:29:30	08:29:40	0	+7	3°
2	Tmp	4	3.580	08:31:14	08:31:20	0	+3	1°
3	Tmp	5	3.930	08:31:55	08:32:02	0	+4	1°
4	Tmp	7	5.920	08:34:54	08:35:05	0	+8	1°
5	Tmp	7	6.480	08:35:57	08:36:08	0	+8	3°
6	Tmp	9	2.100	08:38:21	08:38:27	0	+3	3°
7	Tmp	9	2.690	08:39:12	08:39:15	0	+0	3°
8	Tmp	14	0.410	08:53:36	08:53:33	0	-0	2°
9	Tmp	17	2.940	08:56:41	08:56:47	0	+3	1°
10	Tmp	18	4.120	09:00:32	09:00:35	0	+0	1°
11	Tmp	20	6.688	09:10:54	09:11:07	0	+10	1°
12	Tmp	21	1.060	09:12:17	09:12:21	0	+1	1°
13	Tmp	23	2.800	09:18:02	09:18:04	0	+0	1°
14	Tmp	25	5.100	09:21:11	09:21:18	0	+4	1°
15	Tmp	25	5.400	09:21:39	09:21:42	0	+0	1°
16	Tmp	27	8.360	09:25:37	09:25:37	0	+0	1°
17	Tmp	28	0.060	09:26:43	09:26:52	0	+6	1°
18	Tmp	29	1.630	09:31:47	09:32:35	0	+45	1°
19	Tmp	29	2.100	09:32:32	09:33:10	0	+35	1°
20	Canc	30	3.670	--:--:--	--:--:--	0	+0	1°
21	Tmp	31	3.720	09:37:01	09:38:22	0	+78	1°
22	Tmp	32	6.240	09:44:56	09:48:29	0	+210	2°
23	Tmp	32	6.800	09:45:59	09:49:03	0	+181	2°
24	Tmp	34	7.670	09:48:45	09:52:36	0	+228	3°
25	Tmp	37	1.370	09:56:35	09:56:38	0	+0	3°
26	Tmp	37	2.500	09:58:08	09:58:09	0	+0	3°
27	Tmp	37	5.020	10:01:34	10:01:32	0	-0	3°
28	Tmp	39	6.910	10:04:17	10:04:14	0	-0	3°
29	Tmp	41	3.730	10:09:55	10:09:53	0	-0	3°
30	Tmp	43	4.620	10:12:14	10:12:17	0	+0	3°
31	Tmp	43	5.390	10:14:10	10:14:13	0	+0	3°
32	Tmp	43	5.800	10:15:11	10:16:00	0	+46	3°
33	Tmp	43	6.290	10:16:25	10:17:15	0	+47	3°
34	Tmp	43	7.020	10:18:14	10:18:57	0	+40	2°
35	Tmp	46	1.160	10:24:57	10:25:42	0	+42	3°
36	Tmp	46	1.560	10:26:09	10:27:08	0	+56	3°
37	Tmp	47	2.600	10:29:08	10:29:48	0	+37	3°
38	Tmp	47	4.430	10:31:37	10:32:38	0	+58	3°
39	Tmp	48	7.450	10:35:52	10:35:50	0	-0	3°
40	Tmp	48	8.160	10:36:56	10:36:54	0	-0	3°
41	Tmp	55	0.750	11:30:49	11:30:57	0	+5	3°
42	Tmp	58	0.120	11:40:26	11:40:30	0	+1	3°
43	Tmp	58	0.650	11:41:07	11:41:14	0	+4	3°
44	Tmp	58	1.630	11:42:24	11:42:38	0	+11	3°
45	Tmp	61	2.990	11:44:00	11:43:59	0	-0	3°
46	Tmp	61	3.370	11:44:38	11:44:44	0	+3	2°
47	Tmp	61	4.550	11:46:36	11:47:36	0	+57	2°
48	Tmp	63	0.550	11:48:33	11:49:37	0	+61	3°
49	Tmp	64	1.450	11:49:46	11:50:45	0	+56	3°
50	Tmp	65	2.780	11:51:48	11:52:56	0	+65	3°
51	Tmp	66	3.500	11:52:46	11:54:00	0	+71	3°
52	Tmp	66	4.740	11:54:19	12:00:00	0	+338	3°
53	Tmp	68	6.700	11:56:40	12:03:08	0	+385	3°
54	Tmp	70	1.450	12:07:00	12:11:24	0	+261	3°
55	Tmp	72	3.450	12:09:44	12:14:00	0	+253	3°
56	Tmp	74	4.200	12:10:46	12:15:14	0	+265	3°
57	Tmp	74	5.240	12:13:22	12:17:16	0	+231	3°
58	Tmp	76	6.600	12:15:41	12:19:40	0	+236	3°
59	Tmp	77	1.580	12:18:16	12:21:25	0	+186	3°
60	Tmp	78	0.350	12:28:56	12:28:53	0	-0	3°

PC	Tp	Trc	KmPC	Ideal	Passagem	Pen	Pontos	Col	
Num	46	Pen	0	PCZ	17	Total PP	3649	Col. Final	3°



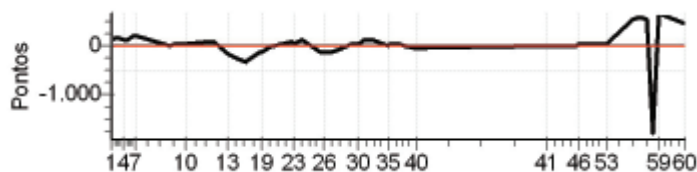
ENDURO DE VERAO - CAPIXABA 2012



N u m	47	Equipe	47 / Luiz Alberto Croce				
		Patrocinador	Telao Motos_lanchonete California				
		Cat / NL / Largada	OVER50 / 7 / 08:25:30	Cidade	Ibiracu		

PC	Tp	Trc	KmPC	Ideal	Passagem	Pen	Pontos	Col
1	Tmp	2	2.680	08:31:00	08:33:32	0	+149	7°
2	Tmp	4	3.580	08:32:44	08:35:32	0	+165	7°
3	Tmp	5	3.930	08:33:25	08:36:16	0	+168	7°
4	Tmp	7	5.920	08:36:24	08:39:02	0	+155	7°
5	Tmp	7	6.480	08:37:27	08:40:04	0	+154	7°
6	Tmp	9	2.100	08:39:51	08:43:33	0	+219	7°
7	Tmp	9	2.690	08:40:42	08:44:21	0	+216	7°
8	Tmp	14	0.410	08:55:06	08:55:31	0	+22	7°
9	Tmp	17	2.940	08:58:11	08:59:04	0	+50	7°
10	Tmp	18	4.120	09:02:02	09:03:14	0	+69	7°
11	Tmp	20	6.688	09:12:24	09:13:46	0	+79	7°
12	Tmp	21	1.060	09:13:47	09:15:42	0	+112	6°
13	Tmp	23	2.800	09:19:32	09:18:32	0	-171	6°
14	Tmp	25	5.100	09:22:41	09:21:17	0	-243	6°
15	Tmp	25	5.400	09:23:09	09:21:45	0	-243	6°
16	Tmp	27	8.360	09:27:07	09:25:19	0	-315	6°
17	Tmp	28	0.060	09:28:13	09:26:32	0	-294	6°
18	Tmp	29	1.630	09:33:17	09:32:33	0	-123	6°
19	Tmp	29	2.100	09:34:02	09:33:18	0	-123	5°
20	Canc	30	3.670	--:--:--	--:--:--	0	+0	5°
21	Tmp	31	3.720	09:38:31	09:38:57	0	+23	5°
22	Tmp	32	6.240	09:46:26	09:48:05	0	+96	5°
23	Tmp	32	6.800	09:47:29	09:48:39	0	+67	5°
24	Tmp	34	7.670	09:50:15	09:52:35	0	+137	5°
25	Tmp	37	1.370	09:58:05	09:57:29	0	-99	5°
26	Tmp	37	2.500	09:59:38	09:59:00	0	-105	5°
27	Tmp	37	5.020	10:03:04	10:02:24	0	-111	5°
28	Tmp	39	6.910	10:05:47	10:05:26	0	-54	5°
29	Tmp	41	3.730	10:11:25	10:12:04	0	+36	5°
30	Tmp	43	4.620	10:13:44	10:15:00	0	+73	5°
31	Tmp	43	5.390	10:15:40	10:17:06	0	+83	5°
32	Tmp	43	5.800	10:16:41	10:18:59	0	+135	5°
33	Tmp	43	6.290	10:17:55	10:20:24	0	+146	5°
34	Tmp	43	7.020	10:19:44	10:22:20	0	+153	5°
35	Tmp	46	1.160	10:26:27	10:26:51	0	+21	5°
36	Tmp	46	1.560	10:27:39	10:28:27	0	+45	5°
37	Tmp	47	2.600	10:30:38	10:31:25	0	+44	5°
38	Tmp	47	4.430	10:33:07	10:33:28	0	+18	5°
39	Tmp	48	7.450	10:37:22	10:37:12	0	-21	5°
40	Tmp	48	8.160	10:38:26	10:38:15	0	-24	5°
41	Tmp	55	0.750	11:32:19	11:32:21	0	+0	5°
42	Tmp	58	0.120	11:41:56	11:41:59	0	+0	5°
43	Tmp	58	0.650	11:42:37	11:42:47	0	+7	5°
44	Tmp	58	1.630	11:43:54	11:44:24	0	+27	5°
45	Tmp	61	2.990	11:45:30	11:45:49	0	+16	5°
46	Tmp	61	3.370	11:46:08	11:46:47	0	+36	5°
47	Tmp	61	4.550	11:48:06	11:48:52	0	+43	5°
48	Tmp	63	0.550	11:50:03	11:50:43	0	+37	5°
49	Tmp	64	1.450	11:51:16	11:51:53	0	+34	5°
50	Tmp	65	2.780	11:53:18	11:53:57	0	+36	5°
51	Tmp	66	3.500	11:54:16	11:55:04	0	+45	5°
52	Tmp	66	4.740	11:55:49	11:56:42	0	+50	5°
53	Tmp	68	6.700	11:58:10	11:59:11	0	+58	5°
54	Tmp	70	1.450	12:08:30	12:17:55	0	+562	5°
55	Tmp	72	3.450	12:11:14	12:21:03	0	+586	5°
56	Tmp	74	4.200	12:12:16	12:22:22	0	+603	5°
57	Tmp	74	5.240	12:14:52	12:24:34	0	+579	5°
58	Tmp	76	6.600	12:17:11	12:09:01	0	-1800	5°
59	Tmp	77	1.580	12:19:46	12:31:14	0	+685	5°
60	Tmp	78	0.350	12:30:26	12:38:09	0	+460	5°

PC	Tp	Trc	KmPC	Ideal	Passagem	Pen	Pontos	Col	
Num	47	Pen	0	PCZ	2	Total PP	10225	Col. Final	5°



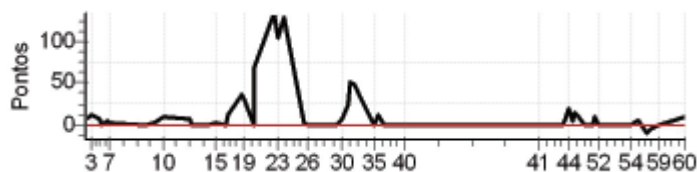
ENDURO DE VERAO - CAPIXABA 2012



N u m	49	Equipe	49 / Edivar Cezar Bassani				
		Patrocinador	Eu Mesmo				
		Cat / NL / Largada	OVER50 / 3 / 08:23:30	Cidade	Pedra Azul		

PC	Tp	Trc	KmPC	Ideal	Passagem	Pen	Pontos	Col
1	Tmp	2	2.680	08:29:00	08:29:12	0	+9	4°
2	Tmp	4	3.580	08:30:44	08:30:58	0	+11	4°
3	Tmp	5	3.930	08:31:25	08:31:40	0	+12	4°
4	Tmp	7	5.920	08:34:24	08:34:34	0	+7	4°
5	Tmp	7	6.480	08:35:27	08:35:31	0	+1	4°
6	Tmp	9	2.100	08:37:51	08:37:59	0	+5	4°
7	Tmp	9	2.690	08:38:42	08:38:49	0	+4	4°
8	Tmp	14	0.410	08:53:06	08:53:09	0	+0	3°
9	Tmp	17	2.940	08:56:11	08:56:18	0	+4	3°
10	Tmp	18	4.120	09:00:02	09:00:16	0	+11	2°
11	Tmp	20	6.688	09:10:24	09:10:35	0	+8	2°
12	Tmp	21	1.060	09:11:47	09:11:50	0	+0	2°
13	Tmp	23	2.800	09:17:32	09:17:34	0	+0	2°
14	Tmp	25	5.100	09:20:41	09:20:48	0	+4	2°
15	Tmp	25	5.400	09:21:09	09:21:15	0	+3	2°
16	Tmp	27	8.360	09:25:07	09:25:09	0	+0	2°
17	Tmp	28	0.060	09:26:13	09:26:28	0	+12	2°
18	Tmp	29	1.630	09:31:17	09:31:57	0	+37	2°
19	Tmp	29	2.100	09:32:02	09:32:36	0	+31	2°
20	Canc	30	3.670	--:--:--	--:--:--	0	+0	2°
21	Tmp	31	3.720	09:36:31	09:37:42	0	+68	2°
22	Tmp	32	6.240	09:44:26	09:46:42	0	+133	1°
23	Tmp	32	6.800	09:45:29	09:47:16	0	+104	1°
24	Tmp	34	7.670	09:48:15	09:50:25	0	+127	1°
25	Tmp	37	1.370	09:56:05	09:56:11	0	+3	1°
26	Tmp	37	2.500	09:57:38	09:57:39	0	+0	1°
27	Tmp	37	5.020	10:01:04	10:01:03	0	-0	1°
28	Tmp	39	6.910	10:03:47	10:03:47	0	+0	1°
29	Tmp	41	3.730	10:09:25	10:09:27	0	+0	1°
30	Tmp	43	4.620	10:11:44	10:11:54	0	+7	1°
31	Tmp	43	5.390	10:13:40	10:14:08	0	+25	1°
32	Tmp	43	5.800	10:14:41	10:15:36	0	+52	1°
33	Tmp	43	6.290	10:15:55	10:16:47	0	+49	1°
34	Tmp	43	7.020	10:17:44	10:18:27	0	+40	1°
35	Tmp	46	1.160	10:24:27	10:24:31	0	+1	1°
36	Tmp	46	1.560	10:25:39	10:25:55	0	+13	1°
37	Tmp	47	2.600	10:28:38	10:28:40	0	+0	1°
38	Tmp	47	4.430	10:31:07	10:31:07	0	+0	1°
39	Tmp	48	7.450	10:35:22	10:35:25	0	+0	1°
40	Tmp	48	8.160	10:36:26	10:36:24	0	-0	1°
41	Tmp	55	0.750	11:30:19	11:30:22	0	+0	1°
42	Tmp	58	0.120	11:39:56	11:40:00	0	+1	1°
43	Tmp	58	0.650	11:40:37	11:40:46	0	+6	1°
44	Tmp	58	1.630	11:41:54	11:42:17	0	+20	1°
45	Tmp	61	2.990	11:43:30	11:43:39	0	+6	1°
46	Tmp	61	3.370	11:44:08	11:44:25	0	+14	1°
47	Tmp	61	4.550	11:46:06	11:46:20	0	+11	1°
48	Tmp	63	0.550	11:48:03	11:48:06	0	+0	1°
49	Tmp	64	1.450	11:49:16	11:49:17	0	+0	1°
50	Tmp	65	2.780	11:51:18	11:51:22	0	+1	1°
51	Tmp	66	3.500	11:52:16	11:52:29	0	+10	1°
52	Tmp	66	4.740	11:53:49	11:53:52	0	+0	1°
53	Tmp	68	6.700	11:56:10	11:56:08	0	-0	1°
54	Tmp	70	1.450	12:06:30	12:06:29	0	-0	1°
55	Tmp	72	3.450	12:09:14	12:09:22	0	+5	1°
56	Tmp	74	4.200	12:10:16	12:10:24	0	+5	1°
57	Tmp	74	5.240	12:12:52	12:12:46	0	-9	1°
58	Tmp	76	6.600	12:15:11	12:15:07	0	-3	1°
59	Tmp	77	1.580	12:17:46	12:17:44	0	-0	1°
60	Tmp	78	0.350	12:28:26	12:28:39	0	+10	1°

PC	Tp	Trc	KmPC	Ideal	Passagem	Pen	Pontos	Col	
Num	49	Pen	0	PCZ	19	Total PP	882	Col. Final	1°



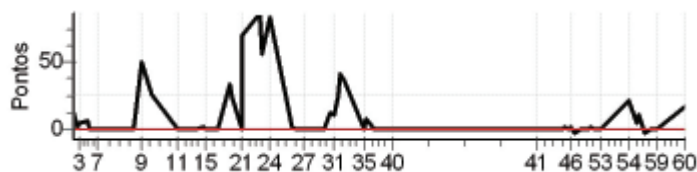
ENDURO DE VERAO - CAPIXABA 2012



N u m	53	Equipe	53 / Herculano de Aguiar Dias				
		Patrocinador	Biosintetica Genericos , Drogaria Pague Pouco				
		Cat / NL / Largada	SENIOR / 6 / 08:12:00	Cidade	Cach. do Itapemirim		

PC	Tp	Trc	KmPC	Ideal	Passagem	Pen	Pontos	Col
1	Tmp	2	2.680	08:17:30	08:17:46	0	+13	5°
2	Tmp	4	3.580	08:19:12	08:19:16	0	+1	5°
3	Tmp	5	3.930	08:19:53	08:20:00	0	+4	4°
4	Tmp	7	5.920	08:22:48	08:22:57	0	+6	5°
5	Tmp	7	6.480	08:23:47	08:23:50	0	+0	5°
6	Tmp	9	2.100	08:26:06	08:26:08	0	+0	5°
7	Tmp	9	2.690	08:26:56	08:26:59	0	+0	5°
8	Tmp	14	0.410	08:41:18	08:41:18	0	+0	5°
9	Tmp	17	2.940	08:44:20	08:45:13	0	+50	7°
10	Tmp	18	4.120	08:48:09	08:48:38	0	+26	7°
11	Tmp	20	6.688	08:58:31	08:58:32	0	+0	7°
12	Tmp	21	1.060	08:59:51	08:59:53	0	+0	7°
13	Tmp	23	2.800	09:05:31	09:05:31	0	+0	7°
14	Tmp	25	5.100	09:08:32	09:08:37	0	+2	7°
15	Tmp	25	5.400	09:08:59	09:09:01	0	+0	7°
16	Tmp	27	8.360	09:12:56	09:12:55	0	-0	7°
17	Tmp	28	0.060	09:14:01	09:14:04	0	+0	7°
18	Tmp	29	1.630	09:18:35	09:19:11	0	+33	7°
19	Tmp	29	2.100	09:19:18	09:19:46	0	+25	7°
20	Canc	30	3.670	--:--:--	--:--:--	0	+0	7°
21	Tmp	31	3.720	09:23:21	09:24:34	0	+70	6°
22	Tmp	32	6.240	09:30:30	09:32:00	0	+87	5°
23	Tmp	32	6.800	09:31:30	09:32:30	0	+57	4°
24	Tmp	34	7.670	09:33:59	09:35:26	0	+84	4°
25	Tmp	37	1.370	09:42:45	09:42:50	0	+2	4°
26	Tmp	37	2.500	09:44:18	09:44:17	0	-0	4°
27	Tmp	37	5.020	09:47:44	09:47:42	0	-0	4°
28	Tmp	39	6.910	09:50:21	09:50:20	0	-0	4°
29	Tmp	41	3.730	09:55:47	09:55:44	0	-0	4°
30	Tmp	43	4.620	09:57:59	09:58:15	0	+13	4°
31	Tmp	43	5.390	09:59:46	10:00:00	0	+11	4°
32	Tmp	43	5.800	10:00:43	10:01:10	0	+24	4°
33	Tmp	43	6.290	10:01:50	10:02:35	0	+42	3°
34	Tmp	43	7.020	10:03:32	10:04:12	0	+37	3°
35	Tmp	46	1.160	10:11:12	10:11:14	0	+0	3°
36	Tmp	46	1.560	10:12:18	10:12:28	0	+7	3°
37	Tmp	47	2.600	10:15:00	10:15:00	0	+0	3°
38	Tmp	47	4.430	10:17:23	10:17:24	0	+0	3°
39	Tmp	48	7.450	10:21:26	10:21:27	0	+0	3°
40	Tmp	48	8.160	10:22:27	10:22:25	0	-0	3°
41	Tmp	55	0.750	11:18:14	11:18:14	0	+0	3°
42	Tmp	58	0.120	11:27:48	11:27:49	0	+0	3°
43	Tmp	58	0.650	11:28:27	11:28:30	0	+0	3°
44	Tmp	58	1.630	11:29:41	11:29:45	0	+1	3°
45	Tmp	61	2.990	11:31:14	11:31:12	0	-0	3°
46	Tmp	61	3.370	11:31:52	11:31:56	0	+1	3°
47	Tmp	61	4.550	11:33:50	11:33:46	0	-3	3°
48	Tmp	63	0.550	11:35:45	11:35:46	0	+0	3°
49	Tmp	64	1.450	11:36:57	11:36:55	0	-0	3°
50	Tmp	65	2.780	11:38:53	11:38:55	0	+0	3°
51	Tmp	66	3.500	11:39:49	11:39:54	0	+2	3°
52	Tmp	66	4.740	11:41:22	11:41:20	0	-0	3°
53	Tmp	68	6.700	11:43:41	11:43:39	0	-0	3°
54	Tmp	70	1.450	11:54:58	11:55:22	0	+21	3°
55	Tmp	72	3.450	11:57:37	11:57:45	0	+5	3°
56	Tmp	74	4.200	11:58:38	11:58:52	0	+11	4°
57	Tmp	74	5.240	12:01:02	12:00:58	0	-3	4°
58	Tmp	76	6.600	12:03:19	12:03:18	0	-0	4°
59	Tmp	77	1.580	12:05:54	12:05:54	0	+0	4°
60	Tmp	78	0.350	12:16:34	12:16:54	0	+17	4°

PC	Tp	Trc	KmPC	Ideal	Passagem	Pen	Pontos	Col	
Num	53	Pen	0	PCZ	30	Total PP	658	Col. Final	4°



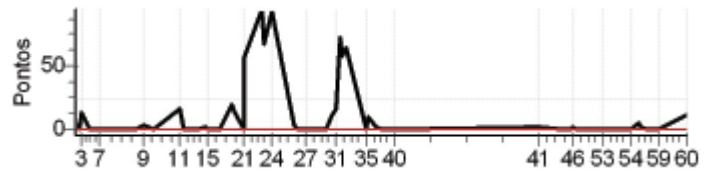
ENDURO DE VERAO - CAPIXABA 2012



N u m	54	Equipe	54 / Gil Martinelli Milbratz				
		Patrocinador	Moto Nanuque _ Imobiliaria Nanuque _ Consorcio Nan				
		Cat / NL / Largada	SENIOR / 7 / 08:12:30	Cidade	Nanuque		

PC	Tp	Trc	KmPC	Ideal	Passagem	Pen	Pontos	Col
1	Tmp	2	2.680	08:18:00	08:18:08	0	+5	4°
2	Tmp	4	3.580	08:19:42	08:19:44	0	+0	2°
3	Tmp	5	3.930	08:20:23	08:20:39	0	+13	3°
4	Tmp	7	5.920	08:23:18	08:23:20	0	+0	3°
5	Tmp	7	6.480	08:24:17	08:24:18	0	+0	3°
6	Tmp	9	2.100	08:26:36	08:26:39	0	+0	3°
7	Tmp	9	2.690	08:27:26	08:27:27	0	+0	3°
8	Tmp	14	0.410	08:41:48	08:41:49	0	+0	3°
9	Tmp	17	2.940	08:44:50	08:44:56	0	+3	3°
10	Tmp	18	4.120	08:48:39	08:48:39	0	+0	3°
11	Tmp	20	6.688	08:59:01	08:59:20	0	+16	3°
12	Tmp	21	1.060	09:00:21	09:00:24	0	+0	3°
13	Tmp	23	2.800	09:06:01	09:06:04	0	+0	3°
14	Tmp	25	5.100	09:09:02	09:09:07	0	+2	3°
15	Tmp	25	5.400	09:09:29	09:09:30	0	+0	3°
16	Tmp	27	8.360	09:13:26	09:13:26	0	+0	3°
17	Tmp	28	0.060	09:14:31	09:14:32	0	+0	3°
18	Tmp	29	1.630	09:19:05	09:19:28	0	+20	3°
19	Tmp	29	2.100	09:19:48	09:20:05	0	+14	3°
20	Canc	30	3.670	--:--:--	--:--:--	0	+0	3°
21	Tmp	31	3.720	09:23:51	09:24:51	0	+57	3°
22	Tmp	32	6.240	09:31:00	09:32:39	0	+96	3°
23	Tmp	32	6.800	09:32:00	09:33:11	0	+68	3°
24	Tmp	34	7.670	09:34:29	09:36:06	0	+94	2°
25	Tmp	37	1.370	09:43:15	09:43:21	0	+3	2°
26	Tmp	37	2.500	09:44:48	09:44:50	0	+0	2°
27	Tmp	37	5.020	09:48:14	09:48:14	0	+0	2°
28	Tmp	39	6.910	09:50:51	09:50:51	0	+0	2°
29	Tmp	41	3.730	09:56:17	09:56:16	0	-0	2°
30	Tmp	43	4.620	09:58:29	09:58:44	0	+12	3°
31	Tmp	43	5.390	10:00:16	10:00:35	0	+16	3°
32	Tmp	43	5.800	10:01:13	10:02:30	0	+74	3°
33	Tmp	43	6.290	10:02:20	10:03:22	0	+59	4°
34	Tmp	43	7.020	10:04:02	10:05:10	0	+65	4°
35	Tmp	46	1.160	10:11:42	10:11:44	0	+0	4°
36	Tmp	46	1.560	10:12:48	10:13:01	0	+10	4°
37	Tmp	47	2.600	10:15:30	10:15:34	0	+1	4°
38	Tmp	47	4.430	10:17:53	10:17:54	0	+0	4°
39	Tmp	48	7.450	10:21:56	10:21:57	0	+0	4°
40	Tmp	48	8.160	10:22:57	10:22:55	0	-0	4°
41	Tmp	55	0.750	11:18:44	11:18:48	0	+1	4°
42	Tmp	58	0.120	11:28:18	11:28:18	0	+0	4°
43	Tmp	58	0.650	11:28:57	11:29:00	0	+0	4°
44	Tmp	58	1.630	11:30:11	11:30:13	0	+0	4°
45	Tmp	61	2.990	11:31:44	11:31:42	0	-0	4°
46	Tmp	61	3.370	11:32:22	11:32:27	0	+2	4°
47	Tmp	61	4.550	11:34:20	11:34:17	0	-0	4°
48	Tmp	63	0.550	11:36:15	11:36:13	0	-0	4°
49	Tmp	64	1.450	11:37:27	11:37:25	0	-0	4°
50	Tmp	65	2.780	11:39:23	11:39:22	0	-0	4°
51	Tmp	66	3.500	11:40:19	11:40:19	0	+0	4°
52	Tmp	66	4.740	11:41:52	11:41:49	0	-0	4°
53	Tmp	68	6.700	11:44:11	11:44:09	0	-0	4°
54	Tmp	70	1.450	11:55:28	11:55:25	0	-0	4°
55	Tmp	72	3.450	11:58:07	11:58:15	0	+5	4°
56	Tmp	74	4.200	11:59:08	11:59:12	0	+1	3°
57	Tmp	74	5.240	12:01:32	12:01:33	0	+0	3°
58	Tmp	76	6.600	12:03:49	12:03:50	0	+0	3°
59	Tmp	77	1.580	12:06:24	12:06:24	0	+0	3°
60	Tmp	78	0.350	12:17:04	12:17:18	0	+11	3°

PC	Tp	Trc	KmPC	Ideal	Passagem	Pen	Pontos	Col	
Num	54	Pen	0	PCZ	35	Total PP	648	Col. Final	3°



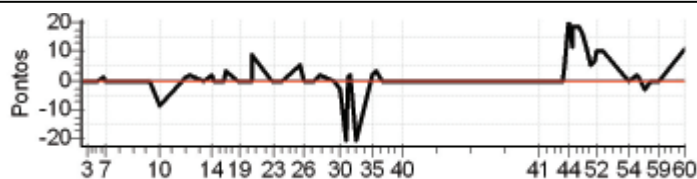
ENDURO DE VERAO - CAPIXABA 2012



N u m	57	Equipe	57 / Vinicius Martins Altoe				
		Patrocinador	Faz. Altoe _ Tracja				
		Cat / NL / Largada	JUNIOR / 9 / 08:32:00	Cidade	Jaguare		

PC	Tp	Trc	KmPC	Ideal	Passagem	Pen	Pontos	Col
1	Tmp	2	2.680	08:37:30	08:37:33	0	+0	2°
2	Tmp	4	3.580	08:39:14	08:39:13	0	-0	1°
3	Tmp	5	3.930	08:39:55	08:39:52	0	-0	1°
4	Tmp	7	5.920	08:42:54	08:42:55	0	+0	1°
5	Tmp	7	6.480	08:43:57	08:43:56	0	-0	1°
6	Tmp	9	2.100	08:46:21	08:46:25	0	+1	1°
7	Tmp	9	2.690	08:47:12	08:47:13	0	+0	1°
8	Tmp	14	0.410	09:01:36	09:01:35	0	-0	1°
9	Tmp	17	2.940	09:04:41	09:04:44	0	+0	1°
10	Tmp	18	4.120	09:08:32	09:08:26	0	-9	2°
11	Tmp	20	6.688	09:18:54	09:18:58	0	+1	2°
12	Tmp	21	1.060	09:20:17	09:20:22	0	+2	2°
13	Tmp	23	2.800	09:26:02	09:26:04	0	+0	2°
14	Tmp	25	5.100	09:29:11	09:29:16	0	+2	2°
15	Tmp	25	5.400	09:29:39	09:29:39	0	+0	2°
16	Tmp	27	8.360	09:33:37	09:33:38	0	+0	2°
17	Tmp	28	0.060	09:34:43	09:34:49	0	+3	2°
18	Tmp	29	1.630	09:39:47	09:39:50	0	+0	2°
19	Tmp	29	2.100	09:40:32	09:40:30	0	-0	2°
20	Canc	30	3.670	--:--:--	--:--:--	0	+0	2°
21	Tmp	31	3.720	09:45:01	09:45:13	0	+9	1°
22	Tmp	32	6.240	09:52:56	09:52:56	0	+0	1°
23	Tmp	32	6.800	09:53:59	09:53:59	0	+0	1°
24	Tmp	34	7.670	09:56:45	09:56:46	0	+0	1°
25	Tmp	37	1.370	10:04:35	10:04:43	0	+5	1°
26	Tmp	37	2.500	10:06:08	10:06:09	0	+0	1°
27	Tmp	37	5.020	10:09:34	10:09:32	0	-0	1°
28	Tmp	39	6.910	10:12:17	10:12:22	0	+2	1°
29	Tmp	41	3.730	10:17:55	10:17:53	0	-0	1°
30	Tmp	43	4.620	10:20:14	10:20:10	0	-3	1°
31	Tmp	43	5.390	10:22:10	10:22:00	0	-21	1°
32	Tmp	43	5.800	10:23:11	10:23:15	0	+1	1°
33	Tmp	43	6.290	10:24:25	10:24:30	0	+2	1°
34	Tmp	43	7.020	10:26:14	10:26:04	0	-21	1°
35	Tmp	46	1.160	10:32:57	10:33:02	0	+2	1°
36	Tmp	46	1.560	10:34:09	10:34:15	0	+3	1°
37	Tmp	47	2.600	10:37:08	10:37:11	0	+0	1°
38	Tmp	47	4.430	10:39:37	10:39:37	0	+0	1°
39	Tmp	48	7.450	10:43:52	10:43:54	0	+0	1°
40	Tmp	48	8.160	10:44:56	10:44:57	0	+0	1°
41	Tmp	55	0.750	11:38:49	11:38:50	0	+0	1°
42	Tmp	58	0.120	11:48:26	11:48:28	0	+0	1°
43	Tmp	58	0.650	11:49:07	11:49:15	0	+5	1°
44	Tmp	58	1.630	11:50:24	11:50:48	0	+21	1°
45	Tmp	61	2.990	11:52:00	11:52:15	0	+12	1°
46	Tmp	61	3.370	11:52:38	11:53:00	0	+19	2°
47	Tmp	61	4.550	11:54:36	11:54:58	0	+19	2°
48	Tmp	63	0.550	11:56:33	11:56:52	0	+16	2°
49	Tmp	64	1.450	11:57:46	11:58:00	0	+11	3°
50	Tmp	65	2.780	11:59:48	11:59:56	0	+5	3°
51	Tmp	66	3.500	12:00:46	12:00:56	0	+7	3°
52	Tmp	66	4.740	12:02:19	12:02:32	0	+10	3°
53	Tmp	68	6.700	12:04:40	12:04:53	0	+10	3°
54	Tmp	70	1.450	12:15:00	12:15:01	0	+0	3°
55	Tmp	72	3.450	12:17:44	12:17:49	0	+2	3°
56	Tmp	74	4.200	12:18:46	12:18:50	0	+1	2°
57	Tmp	74	5.240	12:21:22	12:21:18	0	-3	2°
58	Tmp	76	6.600	12:23:41	12:23:41	0	+0	2°
59	Tmp	77	1.580	12:26:16	12:26:16	0	+0	2°
60	Tmp	78	0.350	12:36:56	12:37:10	0	+11	2°

PC	Tp	Trc	KmPC	Ideal	Passagem	Pen	Pontos	Col	
Num	57	Pen	0	PCZ	28	Total PP	239	Col. Final	2°



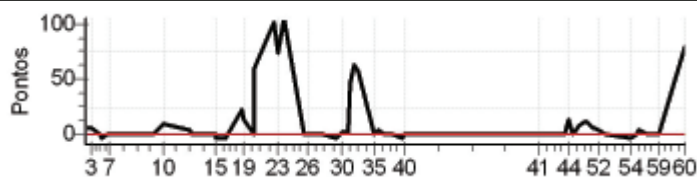
ENDURO DE VERAO - CAPIXABA 2012



N u m	58	Equipe	58 / Eduardo Martins				
		Patrocinador	Martins Informatica				
		Cat / NL / Largada	JUNIOR / 8 / 08:31:30	Cidade	Linhares		

PC	Tp	Trc	KmPC	Ideal	Passagem	Pen	Pontos	Col
1	Tmp	2	2.680	08:37:00	08:37:09	0	+6	11°
2	Tmp	4	3.580	08:38:44	08:38:53	0	+6	8°
3	Tmp	5	3.930	08:39:25	08:39:35	0	+7	8°
4	Tmp	7	5.920	08:42:24	08:42:24	0	+0	8°
5	Tmp	7	6.480	08:43:27	08:43:23	0	-3	7°
6	Tmp	9	2.100	08:45:51	08:45:51	0	+0	7°
7	Tmp	9	2.690	08:46:42	08:46:41	0	-0	7°
8	Tmp	14	0.410	09:01:06	09:01:05	0	-0	7°
9	Tmp	17	2.940	09:04:11	09:04:09	0	-0	7°
10	Tmp	18	4.120	09:08:02	09:08:14	0	+9	6°
11	Tmp	20	6.688	09:18:24	09:18:31	0	+4	7°
12	Tmp	21	1.060	09:19:47	09:19:47	0	+0	7°
13	Tmp	23	2.800	09:25:32	09:25:31	0	-0	7°
14	Tmp	25	5.100	09:28:41	09:28:38	0	-0	7°
15	Tmp	25	5.400	09:29:09	09:29:05	0	-3	7°
16	Tmp	27	8.360	09:33:07	09:33:03	0	-3	7°
17	Tmp	28	0.060	09:34:13	09:34:16	0	+0	7°
18	Tmp	29	1.630	09:39:17	09:39:42	0	+22	8°
19	Tmp	29	2.100	09:40:02	09:40:18	0	+13	8°
20	Canc	30	3.670	--:--:--	--:--:--	0	+0	8°
21	Tmp	31	3.720	09:44:31	09:45:34	0	+60	7°
22	Tmp	32	6.240	09:52:26	09:54:11	0	+102	6°
23	Tmp	32	6.800	09:53:29	09:54:46	0	+74	6°
24	Tmp	34	7.670	09:56:15	09:58:03	0	+105	6°
25	Tmp	37	1.370	10:04:05	10:04:05	0	+0	6°
26	Tmp	37	2.500	10:05:38	10:05:38	0	+0	6°
27	Tmp	37	5.020	10:09:04	10:09:02	0	-0	6°
28	Tmp	39	6.910	10:11:47	10:11:44	0	-0	6°
29	Tmp	41	3.730	10:17:25	10:17:21	0	-3	6°
30	Tmp	43	4.620	10:19:44	10:19:49	0	+2	6°
31	Tmp	43	5.390	10:21:40	10:21:45	0	+2	6°
32	Tmp	43	5.800	10:22:41	10:23:31	0	+47	6°
33	Tmp	43	6.290	10:23:55	10:25:01	0	+63	6°
34	Tmp	43	7.020	10:25:44	10:26:44	0	+57	7°
35	Tmp	46	1.160	10:32:27	10:32:25	0	-0	7°
36	Tmp	46	1.560	10:33:39	10:33:46	0	+4	7°
37	Tmp	47	2.600	10:36:38	10:36:38	0	+0	7°
38	Tmp	47	4.430	10:39:07	10:39:04	0	-0	7°
39	Tmp	48	7.450	10:43:22	10:43:18	0	-3	7°
40	Tmp	48	8.160	10:44:26	10:44:23	0	-0	7°
41	Tmp	55	0.750	11:38:19	11:38:21	0	+0	7°
42	Tmp	58	0.120	11:47:56	11:47:53	0	-0	7°
43	Tmp	58	0.650	11:48:37	11:48:39	0	+0	7°
44	Tmp	58	1.630	11:49:54	11:50:11	0	+14	7°
45	Tmp	61	2.990	11:51:30	11:51:27	0	-0	7°
46	Tmp	61	3.370	11:52:08	11:52:14	0	+3	7°
47	Tmp	61	4.550	11:54:06	11:54:17	0	+8	7°
48	Tmp	63	0.550	11:56:03	11:56:17	0	+11	7°
49	Tmp	64	1.450	11:57:16	11:57:30	0	+11	7°
50	Tmp	65	2.780	11:59:18	11:59:27	0	+6	7°
51	Tmp	66	3.500	12:00:16	12:00:26	0	+7	7°
52	Tmp	66	4.740	12:01:49	12:01:56	0	+4	7°
53	Tmp	68	6.700	12:04:10	12:04:09	0	-0	7°
54	Tmp	70	1.450	12:14:30	12:14:26	0	-3	7°
55	Tmp	72	3.450	12:17:14	12:17:13	0	-0	7°
56	Tmp	74	4.200	12:18:16	12:18:23	0	+4	7°
57	Tmp	74	5.240	12:20:52	12:20:51	0	-0	7°
58	Tmp	76	6.600	12:23:11	12:23:08	0	-0	7°
59	Tmp	77	1.580	12:25:46	12:25:43	0	-0	7°
60	Tmp	78	0.350	12:36:26	12:37:49	0	+80	7°

PC	Tp	Trc	KmPC	Ideal	Passagem	Pen	Pontos	Col	
Num	58	Pen	0	PCZ	26	Total PP	749	Col. Final	7°



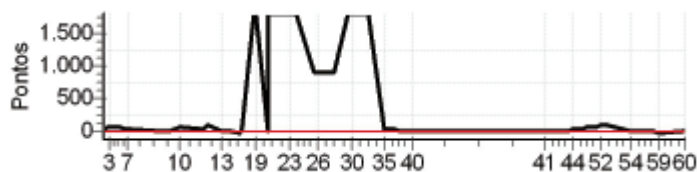
ENDURO DE VERAO - CAPIXABA 2012



N u m	59	Equipe	59 / Joao Galvao Gomes						
		Patrocinador							
		Cat / NL / Largada	OVER50 / 1 / 08:22:30	Cidade	Nova Venecia				

PC	Tp	Trc	KmPC	Ideal	Passagem	Pen	Pontos	Col
1	Tmp	2	2.680	08:28:00	08:28:06	0	+3	1°
2	Tmp	4	3.580	08:29:44	08:30:47	0	+60	6°
3	Tmp	5	3.930	08:30:25	08:31:33	0	+65	6°
4	Tmp	7	5.920	08:33:24	08:34:24	0	+57	6°
5	Tmp	7	6.480	08:34:27	08:35:49	0	+79	6°
6	Tmp	9	2.100	08:36:51	08:37:38	0	+44	6°
7	Tmp	9	2.690	08:37:42	08:38:37	0	+52	6°
8	Tmp	14	0.410	08:52:06	08:52:03	0	-0	6°
9	Tmp	17	2.940	08:55:11	08:55:25	0	+11	6°
10	Tmp	18	4.120	08:59:02	08:59:59	0	+54	5°
11	Tmp	20	6.688	09:09:24	09:10:02	0	+35	5°
12	Tmp	21	1.060	09:10:47	09:12:21	0	+91	5°
13	Tmp	23	2.800	09:16:32	09:16:34	0	+0	5°
14	Tmp	25	5.100	09:19:41	09:19:42	0	+0	5°
15	Tmp	25	5.400	09:20:09	09:20:08	0	-0	5°
16	Tmp	27	8.360	09:24:07	09:23:58	0	-18	5°
17	Tmp	28	0.060	09:25:13	09:25:52	0	+36	5°
18	Tmp	29	1.630	09:30:17	09:52:54	0	+1800	5°
19	Tmp	29	2.100	09:31:02	09:53:46	0	+1800	6°
20	Canc	30	3.670	--:--:--	--:--:--	0	+0	6°
21	Tmp	31	3.720	09:35:31	09:59:24	0	+1800	6°
22	Tmp	32	6.240	09:43:26	10:08:26	0	+1800	6°
23	Tmp	32	6.800	09:44:29	10:09:06	0	+1800	6°
24	Tmp	34	7.670	09:47:15	10:10:30	0	+1800	6°
25	Tmp	37	1.370	09:55:05	10:13:48	0	+900	6°
26	Tmp	37	2.500	09:56:38	10:15:04	0	+900	6°
27	Tmp	37	5.020	10:00:04	10:17:52	0	+900	6°
28	Tmp	39	6.910	10:02:47	10:20:23	0	+900	6°
29	Tmp	41	3.730	10:08:25		0	+1800	7°
30	Tmp	43	4.620	10:10:44		0	+1800	7°
31	Tmp	43	5.390	10:12:40		0	+1800	7°
32	Tmp	43	5.800	10:13:41		0	+1800	7°
33	Tmp	43	6.290	10:14:55		0	+1800	7°
34	Tmp	43	7.020	10:16:44		0	+1800	7°
35	Tmp	46	1.160	10:23:27	10:24:13	0	+43	7°
36	Tmp	46	1.560	10:24:39	10:25:34	0	+52	7°
37	Tmp	47	2.600	10:27:38	10:28:17	0	+36	6°
38	Tmp	47	4.430	10:30:07	10:30:13	0	+3	6°
39	Tmp	48	7.450	10:34:22	10:34:27	0	+2	6°
40	Tmp	48	8.160	10:35:26	10:35:30	0	+1	6°
41	Tmp	55	0.750	11:29:19	11:29:23	0	+1	6°
42	Tmp	58	0.120	11:38:56	11:39:00	0	+1	6°
43	Tmp	58	0.650	11:39:37	11:39:46	0	+6	6°
44	Tmp	58	1.630	11:40:54	11:41:28	0	+31	6°
45	Tmp	61	2.990	11:42:30	11:43:11	0	+38	6°
46	Tmp	61	3.370	11:43:08	11:43:57	0	+46	6°
47	Tmp	61	4.550	11:45:06	11:46:02	0	+53	6°
48	Tmp	63	0.550	11:47:03	11:48:12	0	+66	6°
49	Tmp	64	1.450	11:48:16	11:49:22	0	+63	6°
50	Tmp	65	2.780	11:50:18	11:51:41	0	+80	6°
51	Tmp	66	3.500	11:51:16	11:52:40	0	+81	6°
52	Tmp	66	4.740	11:52:49	11:54:18	0	+86	6°
53	Tmp	68	6.700	11:55:10	11:56:45	0	+92	6°
54	Tmp	70	1.450	12:05:30	12:05:37	0	+4	6°
55	Tmp	72	3.450	12:08:14	12:08:22	0	+5	6°
56	Tmp	74	4.200	12:09:16	12:09:41	0	+22	6°
57	Tmp	74	5.240	12:11:52	12:11:50	0	-0	6°
58	Tmp	76	6.600	12:14:11	12:14:17	0	+3	6°
59	Tmp	77	1.580	12:16:46	12:16:35	0	-24	6°
60	Tmp	78	0.350	12:27:26	12:27:39	0	+10	6°

PC	Tp	Trc	KmPC	Ideal	Passagem	Pen	Pontos	Col	
Num	59	Pen	0	PCZ	5	Total PP	26654	Col. Final	6°



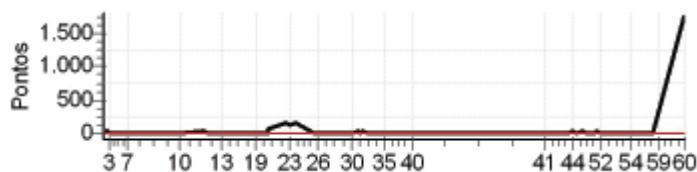
ENDURO DE VERAO - CAPIXABA 2012



N u m	62	Equipe	62 / Tarcisio de Carvalho Gualandi				
		Patrocinador	Minha Esposa				
		Cat / NL / Largada	JUNIOR / 2 / 08:28:30	Cidade	Guacui		

PC	Tp	Trc	KmPC	Ideal	Passagem	Pen	Pontos	Col
1	Tmp	2	2.680	08:34:00	08:34:23	0	+20	13°
2	Tmp	4	3.580	08:35:44	08:36:03	0	+16	10°
3	Tmp	5	3.930	08:36:25	08:36:43	0	+15	10°
4	Tmp	7	5.920	08:39:24	08:39:28	0	+1	10°
5	Tmp	7	6.480	08:40:27	08:40:29	0	+0	10°
6	Tmp	9	2.100	08:42:51	08:42:59	0	+5	10°
7	Tmp	9	2.690	08:43:42	08:43:50	0	+5	10°
8	Tmp	14	0.410	08:58:06	08:58:11	0	+2	10°
9	Tmp	17	2.940	09:01:11	09:01:16	0	+2	10°
10	Tmp	18	4.120	09:05:02	09:05:08	0	+3	10°
11	Tmp	20	6.688	09:15:24	09:15:59	0	+32	9°
12	Tmp	21	1.060	09:16:47	09:17:01	0	+11	9°
13	Tmp	23	2.800	09:22:32	09:22:36	0	+1	9°
14	Tmp	25	5.100	09:25:41	09:25:46	0	+2	9°
15	Tmp	25	5.400	09:26:09	09:26:14	0	+2	9°
16	Tmp	27	8.360	09:30:07	09:30:10	0	+0	9°
17	Tmp	28	0.060	09:31:13	09:31:19	0	+3	9°
18	Tmp	29	1.630	09:36:17	09:36:34	0	+14	9°
19	Tmp	29	2.100	09:37:02	09:37:08	0	+3	9°
20	Canc	30	3.670	--:--:--	--:--:--	0	+0	9°
21	Tmp	31	3.720	09:41:31	09:42:48	0	+74	9°
22	Tmp	32	6.240	09:49:26	09:51:50	0	+141	10°
23	Tmp	32	6.800	09:50:29	09:52:31	0	+119	9°
24	Tmp	34	7.670	09:53:15	09:55:39	0	+141	9°
25	Tmp	37	1.370	10:01:05	10:01:12	0	+4	9°
26	Tmp	37	2.500	10:02:38	10:02:40	0	+0	9°
27	Tmp	37	5.020	10:06:04	10:06:08	0	+1	9°
28	Tmp	39	6.910	10:08:47	10:08:50	0	+0	9°
29	Tmp	41	3.730	10:14:25	10:14:28	0	+0	9°
30	Tmp	43	4.620	10:16:44	10:16:51	0	+4	9°
31	Tmp	43	5.390	10:18:40	10:19:02	0	+19	9°
32	Tmp	43	5.800	10:19:41	10:19:56	0	+12	9°
33	Tmp	43	6.290	10:20:55	10:21:14	0	+16	9°
34	Tmp	43	7.020	10:22:44	10:22:47	0	+0	8°
35	Tmp	46	1.160	10:29:27	10:29:32	0	+2	8°
36	Tmp	46	1.560	10:30:39	10:30:47	0	+5	8°
37	Tmp	47	2.600	10:33:38	10:33:40	0	+0	8°
38	Tmp	47	4.430	10:36:07	10:36:10	0	+0	8°
39	Tmp	48	7.450	10:40:22	10:40:24	0	+0	8°
40	Tmp	48	8.160	10:41:26	10:41:28	0	+0	8°
41	Tmp	55	0.750	11:35:19	11:35:23	0	+1	8°
42	Tmp	58	0.120	11:44:56	11:45:00	0	+1	8°
43	Tmp	58	0.650	11:45:37	11:45:44	0	+4	8°
44	Tmp	58	1.630	11:46:54	11:47:16	0	+19	8°
45	Tmp	61	2.990	11:48:30	11:48:37	0	+4	8°
46	Tmp	61	3.370	11:49:08	11:49:23	0	+12	8°
47	Tmp	61	4.550	11:51:06	11:51:26	0	+17	8°
48	Tmp	63	0.550	11:53:03	11:53:07	0	+1	8°
49	Tmp	64	1.450	11:54:16	11:54:28	0	+9	8°
50	Tmp	65	2.780	11:56:18	11:56:20	0	+0	8°
51	Tmp	66	3.500	11:57:16	11:57:35	0	+16	8°
52	Tmp	66	4.740	11:58:49	11:59:06	0	+14	8°
53	Tmp	68	6.700	12:01:10	12:01:11	0	+0	8°
54	Tmp	70	1.450	12:11:30	12:11:34	0	+1	8°
55	Tmp	72	3.450	12:14:14	12:14:20	0	+3	8°
56	Tmp	74	4.200	12:15:16	12:15:22	0	+3	8°
57	Tmp	74	5.240	12:17:52	12:17:55	0	+0	8°
58	Tmp	76	6.600	12:20:11	12:20:12	0	+0	8°
59	Tmp	77	1.580	12:22:46	12:28:12	0	+323	8°
60	Tmp	78	0.350	12:33:26		0	+1800	12°

PC	Tp	Trc	KmPC	Ideal	Passagem	Pen	Pontos	Col	
Num	62	Pen	0	PCZ	14	Total PP	2903	Col. Final	12°



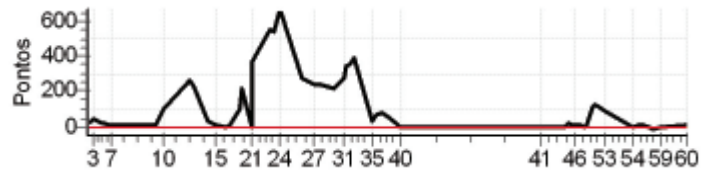
ENDURO DE VERAO - CAPIXABA 2012



N u m	65	Equipe	65 / Lessandro Fereguetti				
		Patrocinador	Fereguetti Advogados Associados				
		Cat / NL / Largada	OVER40 / 10 / 08:20:00	Cidade	Linhares		

PC	Tp	Trc	KmPC	Ideal	Passagem	Pen	Pontos	Col
1	Tmp	2	2.680	08:25:30	08:25:52	0	+19	8°
2	Tmp	4	3.580	08:27:12	08:27:45	0	+30	7°
3	Tmp	5	3.930	08:27:53	08:28:34	0	+38	8°
4	Tmp	7	5.920	08:30:48	08:31:15	0	+24	8°
5	Tmp	7	6.480	08:31:47	08:32:13	0	+23	8°
6	Tmp	9	2.100	08:34:06	08:34:20	0	+11	8°
7	Tmp	9	2.690	08:34:56	08:35:10	0	+11	8°
8	Tmp	14	0.410	08:49:18	08:49:25	0	+4	8°
9	Tmp	17	2.940	08:52:20	08:52:33	0	+10	8°
10	Tmp	18	4.120	08:56:09	08:57:52	0	+100	8°
11	Tmp	20	6.688	09:06:31	09:10:56	0	+262	8°
12	Tmp	21	1.060	09:07:51	09:11:47	0	+233	9°
13	Tmp	23	2.800	09:13:31	09:14:10	0	+36	9°
14	Tmp	25	5.100	09:16:32	09:16:41	0	+6	9°
15	Tmp	25	5.400	09:16:59	09:17:09	0	+7	9°
16	Tmp	27	8.360	09:20:56	09:21:00	0	+1	9°
17	Tmp	28	0.060	09:22:01	09:22:15	0	+11	9°
18	Tmp	29	1.630	09:26:35	09:28:18	0	+100	9°
19	Tmp	29	2.100	09:27:18	09:30:52	0	+211	9°
20	Canc	30	3.670	--:--:--	--:--:--	0	+0	9°
21	Tmp	31	3.720	09:31:21	09:37:27	0	+363	9°
22	Tmp	32	6.240	09:38:30	09:47:41	0	+548	9°
23	Tmp	32	6.800	09:39:30	09:48:34	0	+541	9°
24	Tmp	34	7.670	09:41:59	09:53:10	0	+668	9°
25	Tmp	37	1.370	09:50:45	09:55:18	0	+270	9°
26	Tmp	37	2.500	09:52:18	09:56:44	0	+263	9°
27	Tmp	37	5.020	09:55:44	09:59:52	0	+245	9°
28	Tmp	39	6.910	09:58:21	10:02:21	0	+237	10°
29	Tmp	41	3.730	10:03:47	10:07:27	0	+217	10°
30	Tmp	43	4.620	10:05:59	10:10:15	0	+253	10°
31	Tmp	43	5.390	10:07:46	10:12:27	0	+278	10°
32	Tmp	43	5.800	10:08:43	10:14:28	0	+342	10°
33	Tmp	43	6.290	10:09:50	10:15:52	0	+359	10°
34	Tmp	43	7.020	10:11:32	10:18:09	0	+394	10°
35	Tmp	46	1.160	10:19:12	10:19:47	0	+32	10°
36	Tmp	46	1.560	10:20:18	10:21:30	0	+69	10°
37	Tmp	47	2.600	10:23:00	10:24:18	0	+75	10°
38	Tmp	47	4.430	10:25:23	10:26:18	0	+52	10°
39	Tmp	48	7.450	10:29:26	10:29:32	0	+3	10°
40	Tmp	48	8.160	10:30:27	10:30:31	0	+1	10°
41	Tmp	55	0.750	11:26:14	11:26:17	0	+0	10°
42	Tmp	58	0.120	11:35:48	11:35:52	0	+1	10°
43	Tmp	58	0.650	11:36:27	11:36:37	0	+7	10°
44	Tmp	58	1.630	11:37:41	11:38:03	0	+19	10°
45	Tmp	61	2.990	11:39:14	11:39:20	0	+3	10°
46	Tmp	61	3.370	11:39:52	11:40:05	0	+10	10°
47	Tmp	61	4.550	11:41:50	11:42:02	0	+9	10°
48	Tmp	63	0.550	11:43:45	11:43:45	0	+0	9°
49	Tmp	64	1.450	11:44:57	11:45:10	0	+10	9°
50	Tmp	65	2.780	11:46:53	11:48:53	0	+117	9°
51	Tmp	66	3.500	11:47:49	11:50:00	0	+128	9°
52	Tmp	66	4.740	11:49:22	11:51:18	0	+113	9°
53	Tmp	68	6.700	11:51:41	11:53:16	0	+92	9°
54	Tmp	70	1.450	12:02:58	12:02:56	0	-0	9°
55	Tmp	72	3.450	12:05:37	12:05:49	0	+9	9°
56	Tmp	74	4.200	12:06:38	12:06:48	0	+7	9°
57	Tmp	74	5.240	12:09:02	12:08:59	0	-0	9°
58	Tmp	76	6.600	12:11:19	12:11:11	0	-15	9°
59	Tmp	77	1.580	12:13:54	12:13:57	0	+0	9°
60	Tmp	78	0.350	12:24:34	12:24:45	0	+8	9°

PC	Tp	Trc	KmPC	Ideal	Passagem	Pen	Pontos	Col	
Num	65	Pen	0	PCZ	5	Total PP	6895	Col. Final	9°



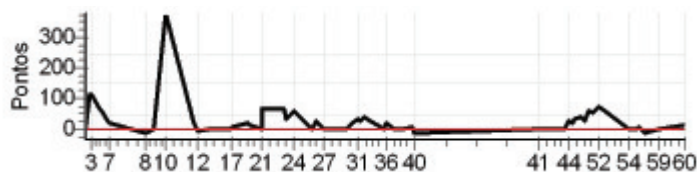
ENDURO DE VERAO - CAPIXABA 2012



N u m	67	Equipe	67 / Francisco Igor Azevedo Barros					
		Patrocinador	Loja Popular _ Zoim Motos					
		Cat / NL / Largada	NOVATO / 2 / 08:36:30	Cidade	Colatina			

PC	Tp	Trc	KmPC	Ideal	Passagem	Pen	Pontos	Col
1	Tmp	2	2.680	08:42:02	08:42:06	0	+1	3°
2	Tmp	4	3.580	08:43:51	08:45:48	0	+114	27°
3	Tmp	5	3.930	08:44:35	08:46:31	0	+113	27°
4	Tmp	7	5.920	08:47:40	08:48:45	0	+62	27°
5	Tmp	7	6.480	08:48:47	08:49:50	0	+60	27°
6	Tmp	9	2.100	08:51:12	08:51:40	0	+25	27°
7	Tmp	9	2.690	08:52:05	08:52:29	0	+21	27°
8	Tmp	14	0.410	09:06:35	09:06:27	0	-15	27°
9	Tmp	17	2.940	09:09:46	09:09:47	0	+0	27°
10	Tmp	18	4.120	09:14:07	09:20:30	0	+380	27°
11	Tmp	20	6.688	09:25:49	09:26:08	0	+16	27°
12	Tmp	21	1.060	09:27:16	09:27:10	0	-9	27°
13	Tmp	23	2.800	09:32:06	09:32:06	0	+0	27°
14	Tmp	25	5.100	09:35:24	09:35:28	0	+1	27°
15	Tmp	25	5.400	09:35:54	09:35:54	0	+0	27°
16	Tmp	27	8.360	09:40:03	09:40:01	0	-0	27°
17	Tmp	28	0.060	09:41:13	09:41:21	0	+5	27°
18	Tmp	29	1.630	09:46:55	09:47:14	0	+16	27°
19	Tmp	29	2.100	09:47:42	09:47:59	0	+14	26°
20	Canc	30	3.670	--:--:--	--:--:--	0	+0	26°
21	Tmp	31	3.720	09:52:43	09:53:52	0	+66	26°
22	Tmp	32	6.240	10:01:36	10:02:43	0	+64	25°
23	Tmp	32	6.800	10:02:43	10:03:17	0	+31	25°
24	Tmp	34	7.670	10:05:49	10:06:51	0	+59	23°
25	Tmp	37	1.370	10:12:40	10:12:42	0	+0	23°
26	Tmp	37	2.500	10:14:17	10:14:43	0	+23	23°
27	Tmp	37	5.020	10:17:53	10:17:53	0	+0	23°
28	Tmp	39	6.910	10:20:44	10:20:40	0	-3	23°
29	Tmp	41	3.730	10:26:53	10:26:54	0	+0	23°
30	Tmp	43	4.620	10:29:26	10:29:50	0	+21	23°
31	Tmp	43	5.390	10:31:32	10:32:09	0	+34	23°
32	Tmp	43	5.800	10:32:40	10:33:11	0	+28	23°
33	Tmp	43	6.290	10:34:00	10:34:39	0	+36	22°
34	Tmp	43	7.020	10:35:59	10:36:26	0	+24	21°
35	Tmp	46	1.160	10:41:45	10:41:47	0	+0	19°
36	Tmp	46	1.560	10:43:05	10:43:28	0	+20	19°
37	Tmp	47	2.600	10:46:22	10:46:26	0	+1	19°
38	Tmp	47	4.430	10:48:52	10:48:50	0	-0	19°
39	Tmp	48	7.450	10:53:11	10:53:16	0	+2	19°
40	Tmp	48	8.160	10:54:18	10:54:11	0	-12	19°
41	Tmp	55	0.750	11:44:14	11:44:11	0	-0	19°
42	Tmp	58	0.120	11:54:07	11:54:08	0	+0	18°
43	Tmp	58	0.650	11:54:51	11:54:55	0	+1	18°
44	Tmp	58	1.630	11:56:11	11:56:36	0	+22	18°
45	Tmp	61	2.990	11:57:47	11:58:06	0	+16	18°
46	Tmp	61	3.370	11:58:27	11:59:02	0	+32	18°
47	Tmp	61	4.550	12:00:32	12:01:14	0	+39	18°
48	Tmp	63	0.550	12:02:32	12:03:01	0	+26	17°
49	Tmp	64	1.450	12:03:48	12:04:50	0	+59	17°
50	Tmp	65	2.780	12:05:55	12:06:47	0	+49	16°
51	Tmp	66	3.500	12:06:56	12:07:55	0	+56	16°
52	Tmp	66	4.740	12:08:33	12:09:49	0	+73	16°
53	Tmp	68	6.700	12:10:57	12:11:57	0	+57	16°
54	Tmp	70	1.450	12:20:24	12:20:21	0	-0	15°
55	Tmp	72	3.450	12:23:10	12:23:11	0	+0	15°
56	Tmp	74	4.200	12:24:15	12:24:21	0	+3	15°
57	Tmp	74	5.240	12:27:06	12:26:58	0	-15	15°
58	Tmp	76	6.600	12:29:30	12:29:25	0	-6	14°
59	Tmp	77	1.580	12:32:07	12:32:05	0	-0	14°
60	Tmp	78	0.350	12:42:48	12:43:01	0	+10	14°

PC	Tp	Trc	KmPC	Ideal	Passagem	Pen	Pontos	Col	
Num	67	Pen	0	PCZ	14	Total PP	1740	Col. Final	14°



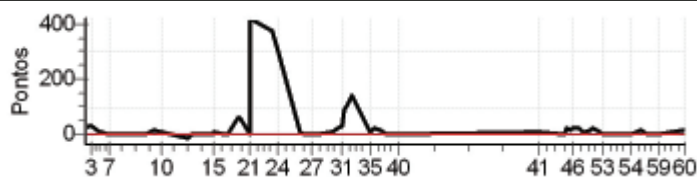
ENDURO DE VERAO - CAPIXABA 2012



N u m	68	Equipe	68 / Sandro Jose Garcia				
		Patrocinador	Auto Escola Edutran				
		Cat / NL / Largada	OVER40 / 3 / 08:16:30	Cidade	Linhares		

PC	Tp	Trc	KmPC	Ideal	Passagem	Pen	Pontos	Col
1	Tmp	2	2.680	08:22:00	08:22:24	0	+21	9°
2	Tmp	4	3.580	08:23:42	08:24:16	0	+31	8°
3	Tmp	5	3.930	08:24:23	08:24:57	0	+31	7°
4	Tmp	7	5.920	08:27:18	08:27:28	0	+7	7°
5	Tmp	7	6.480	08:28:17	08:28:30	0	+10	7°
6	Tmp	9	2.100	08:30:36	08:30:39	0	+0	7°
7	Tmp	9	2.690	08:31:26	08:31:31	0	+2	7°
8	Tmp	14	0.410	08:45:48	08:45:48	0	+0	7°
9	Tmp	17	2.940	08:48:50	08:49:11	0	+18	7°
10	Tmp	18	4.120	08:52:39	08:52:55	0	+13	6°
11	Tmp	20	6.688	09:03:01	09:02:54	0	-12	5°
12	Tmp	21	1.060	09:04:21	09:04:24	0	+0	5°
13	Tmp	23	2.800	09:10:01	09:10:04	0	+0	5°
14	Tmp	25	5.100	09:13:02	09:13:09	0	+4	5°
15	Tmp	25	5.400	09:13:29	09:13:40	0	+8	5°
16	Tmp	27	8.360	09:17:26	09:17:29	0	+0	5°
17	Tmp	28	0.060	09:18:31	09:18:40	0	+6	5°
18	Tmp	29	1.630	09:23:05	09:24:12	0	+64	5°
19	Tmp	29	2.100	09:23:48	09:24:55	0	+64	6°
20	Canc	30	3.670	--:--:--	--:--:--	0	+0	6°
21	Tmp	31	3.720	09:27:51	09:34:53	0	+419	8°
22	Tmp	32	6.240	09:35:00	09:41:26	0	+383	8°
23	Tmp	32	6.800	09:36:00	09:42:17	0	+374	8°
24	Tmp	34	7.670	09:38:29	09:43:32	0	+300	8°
25	Tmp	37	1.370	09:47:15	09:47:29	0	+11	8°
26	Tmp	37	2.500	09:48:48	09:48:54	0	+3	8°
27	Tmp	37	5.020	09:52:14	09:52:18	0	+1	8°
28	Tmp	39	6.910	09:54:51	09:54:55	0	+1	8°
29	Tmp	41	3.730	10:00:17	10:00:27	0	+7	8°
30	Tmp	43	4.620	10:02:29	10:02:55	0	+23	8°
31	Tmp	43	5.390	10:04:16	10:04:52	0	+33	8°
32	Tmp	43	5.800	10:05:13	10:06:49	0	+93	8°
33	Tmp	43	6.290	10:06:20	10:08:14	0	+111	8°
34	Tmp	43	7.020	10:08:02	10:10:29	0	+144	8°
35	Tmp	46	1.160	10:15:42	10:15:52	0	+7	8°
36	Tmp	46	1.560	10:16:48	10:17:15	0	+24	8°
37	Tmp	47	2.600	10:19:30	10:19:50	0	+17	8°
38	Tmp	47	4.430	10:21:53	10:21:59	0	+3	8°
39	Tmp	48	7.450	10:25:56	10:26:02	0	+3	8°
40	Tmp	48	8.160	10:26:57	10:26:59	0	+0	8°
41	Tmp	55	0.750	11:22:44	11:22:54	0	+7	8°
42	Tmp	58	0.120	11:32:18	11:32:19	0	+0	8°
43	Tmp	58	0.650	11:32:57	11:33:04	0	+4	8°
44	Tmp	58	1.630	11:34:11	11:34:36	0	+22	8°
45	Tmp	61	2.990	11:35:44	11:36:03	0	+16	8°
46	Tmp	61	3.370	11:36:22	11:36:48	0	+23	8°
47	Tmp	61	4.550	11:38:20	11:38:48	0	+25	8°
48	Tmp	63	0.550	11:40:15	11:40:31	0	+13	8°
49	Tmp	64	1.450	11:41:27	11:41:38	0	+8	8°
50	Tmp	65	2.780	11:43:23	11:43:41	0	+15	8°
51	Tmp	66	3.500	11:44:19	11:44:43	0	+21	8°
52	Tmp	66	4.740	11:45:52	11:46:13	0	+18	8°
53	Tmp	68	6.700	11:48:11	11:48:20	0	+6	8°
54	Tmp	70	1.450	11:59:28	11:59:33	0	+2	8°
55	Tmp	72	3.450	12:02:07	12:02:18	0	+8	8°
56	Tmp	74	4.200	12:03:08	12:03:30	0	+19	8°
57	Tmp	74	5.240	12:05:32	12:05:31	0	-0	7°
58	Tmp	76	6.600	12:07:49	12:07:50	0	+0	7°
59	Tmp	77	1.580	12:10:24	12:10:26	0	+0	7°
60	Tmp	78	0.350	12:21:04	12:21:21	0	+14	7°

PC	Tp	Trc	KmPC	Ideal	Passagem	Pen	Pontos	Col	
Num	68	Pen	0	PCZ	10	Total PP	2469	Col. Final	7°



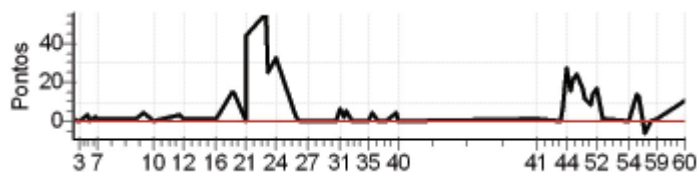
ENDURO DE VERAO - CAPIXABA 2012



N u m	70	Equipe	70 / Everaldo Guzzo						
		Patrocinador	Motortek						
		Cat / NL / Largada	JUNIOR / 6 / 08:30:30	Cidade	Jaguare				

PC	Tp	Trc	KmPC	Ideal	Passagem	Pen	Pontos	Col
1	Tmp	2	2.680	08:36:00	08:36:04	0	+1	3°
2	Tmp	4	3.580	08:37:44	08:37:45	0	+0	2°
3	Tmp	5	3.930	08:38:25	08:38:25	0	+0	2°
4	Tmp	7	5.920	08:41:24	08:41:30	0	+3	2°
5	Tmp	7	6.480	08:42:27	08:42:28	0	+0	2°
6	Tmp	9	2.100	08:44:51	08:44:56	0	+2	4°
7	Tmp	9	2.690	08:45:42	08:45:46	0	+1	2°
8	Tmp	14	0.410	09:00:06	09:00:10	0	+1	2°
9	Tmp	17	2.940	09:03:11	09:03:18	0	+4	5°
10	Tmp	18	4.120	09:07:02	09:07:00	0	-0	4°
11	Tmp	20	6.688	09:17:24	09:17:30	0	+3	3°
12	Tmp	21	1.060	09:18:47	09:18:51	0	+1	3°
13	Tmp	23	2.800	09:24:32	09:24:36	0	+1	3°
14	Tmp	25	5.100	09:27:41	09:27:45	0	+1	3°
15	Tmp	25	5.400	09:28:09	09:28:13	0	+1	3°
16	Tmp	27	8.360	09:32:07	09:32:11	0	+1	3°
17	Tmp	28	0.060	09:33:13	09:33:20	0	+4	3°
18	Tmp	29	1.630	09:38:17	09:38:35	0	+15	5°
19	Tmp	29	2.100	09:39:02	09:39:20	0	+15	6°
20	Canc	30	3.670	--:--:--	--:--:--	0	+0	6°
21	Tmp	31	3.720	09:43:31	09:44:18	0	+44	6°
22	Tmp	32	6.240	09:51:26	09:52:25	0	+56	5°
23	Tmp	32	6.800	09:52:29	09:52:58	0	+26	5°
24	Tmp	34	7.670	09:55:15	09:55:51	0	+33	5°
25	Tmp	37	1.370	10:03:05	10:03:10	0	+2	5°
26	Tmp	37	2.500	10:04:38	10:04:40	0	+0	5°
27	Tmp	37	5.020	10:08:04	10:08:02	0	-0	5°
28	Tmp	39	6.910	10:10:47	10:10:48	0	+0	5°
29	Tmp	41	3.730	10:16:25	10:16:25	0	+0	5°
30	Tmp	43	4.620	10:18:44	10:18:42	0	-0	5°
31	Tmp	43	5.390	10:20:40	10:20:50	0	+7	5°
32	Tmp	43	5.800	10:21:41	10:21:46	0	+2	5°
33	Tmp	43	6.290	10:22:55	10:23:04	0	+6	5°
34	Tmp	43	7.020	10:24:44	10:24:46	0	+0	5°
35	Tmp	46	1.160	10:31:27	10:31:30	0	+0	5°
36	Tmp	46	1.560	10:32:39	10:32:47	0	+5	5°
37	Tmp	47	2.600	10:35:38	10:35:40	0	+0	5°
38	Tmp	47	4.430	10:38:07	10:38:10	0	+0	5°
39	Tmp	48	7.450	10:42:22	10:42:30	0	+5	5°
40	Tmp	48	8.160	10:43:26	10:43:25	0	-0	5°
41	Tmp	55	0.750	11:37:19	11:37:23	0	+1	5°
42	Tmp	58	0.120	11:46:56	11:46:59	0	+0	5°
43	Tmp	58	0.650	11:47:37	11:47:47	0	+7	5°
44	Tmp	58	1.630	11:48:54	11:49:25	0	+28	5°
45	Tmp	61	2.990	11:50:30	11:50:49	0	+16	5°
46	Tmp	61	3.370	11:51:08	11:51:32	0	+21	5°
47	Tmp	61	4.550	11:53:06	11:53:34	0	+25	5°
48	Tmp	63	0.550	11:55:03	11:55:23	0	+17	5°
49	Tmp	64	1.450	11:56:16	11:56:31	0	+12	5°
50	Tmp	65	2.780	11:58:18	11:58:30	0	+9	5°
51	Tmp	66	3.500	11:59:16	11:59:33	0	+14	5°
52	Tmp	66	4.740	12:00:49	12:01:09	0	+17	5°
53	Tmp	68	6.700	12:03:10	12:03:14	0	+1	5°
54	Tmp	70	1.450	12:13:30	12:13:30	0	+0	5°
55	Tmp	72	3.450	12:16:14	12:16:31	0	+14	5°
56	Tmp	74	4.200	12:17:16	12:17:32	0	+13	5°
57	Tmp	74	5.240	12:19:52	12:19:47	0	-6	5°
58	Tmp	76	6.600	12:22:11	12:22:12	0	+0	5°
59	Tmp	77	1.580	12:24:46	12:24:50	0	+1	5°
60	Tmp	78	0.350	12:35:26	12:35:40	0	+11	5°

PC	Tp	Trc	KmPC	Ideal	Passagem	Pen	Pontos	Col	
Num	70	Pen	0	PCZ	17	Total PP	453	Col. Final	5°



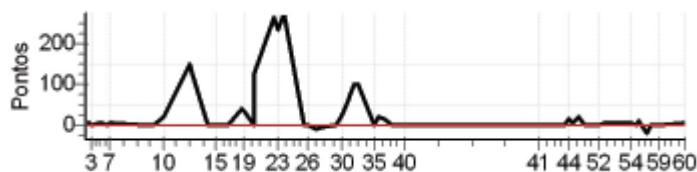
ENDURO DE VERAO - CAPIXABA 2012



N u m	72	Equipe	72 / Dalmar de Castro Rodrigues				
		Patrocinador	Escola Pequeno Principe _ Faz. Corrego do Ouro				
		Cat / NL / Largada	JUNIOR / 15 / 08:35:00	Cidade	Pedro Canario		

PC	Tp	Trc	KmPC	Ideal	Passagem	Pen	Pontos	Col
1	Tmp	2	2.680	08:40:30	08:40:39	0	+6	9°
2	Tmp	4	3.580	08:42:14	08:42:22	0	+5	7°
3	Tmp	5	3.930	08:42:55	08:43:00	0	+2	7°
4	Tmp	7	5.920	08:45:54	08:46:02	0	+5	7°
5	Tmp	7	6.480	08:46:57	08:47:07	0	+7	8°
6	Tmp	9	2.100	08:49:21	08:49:22	0	+0	8°
7	Tmp	9	2.690	08:50:12	08:50:23	0	+8	8°
8	Tmp	14	0.410	09:04:36	09:04:38	0	+0	8°
9	Tmp	17	2.940	09:07:41	09:07:43	0	+0	8°
10	Tmp	18	4.120	09:11:32	09:11:55	0	+20	9°
11	Tmp	20	6.688	09:21:54	09:24:28	0	+151	11°
12	Tmp	21	1.060	09:23:17	09:25:30	0	+130	12°
13	Tmp	23	2.800	09:29:02	09:29:00	0	-0	12°
14	Tmp	25	5.100	09:32:11	09:32:17	0	+3	12°
15	Tmp	25	5.400	09:32:39	09:32:42	0	+0	12°
16	Tmp	27	8.360	09:36:37	09:36:36	0	-0	12°
17	Tmp	28	0.060	09:37:43	09:37:50	0	+4	12°
18	Tmp	29	1.630	09:42:47	09:43:32	0	+42	13°
19	Tmp	29	2.100	09:43:32	09:44:11	0	+36	13°
20	Canc	30	3.670	--:--:--	--:--:--	0	+0	13°
21	Tmp	31	3.720	09:48:01	09:50:09	0	+125	13°
22	Tmp	32	6.240	09:55:56	10:00:25	0	+266	13°
23	Tmp	32	6.800	09:56:59	10:00:57	0	+235	13°
24	Tmp	34	7.670	09:59:45	10:04:22	0	+274	13°
25	Tmp	37	1.370	10:07:35	10:07:40	0	+2	13°
26	Tmp	37	2.500	10:09:08	10:09:09	0	+0	13°
27	Tmp	37	5.020	10:12:34	10:12:29	0	-6	13°
28	Tmp	39	6.910	10:15:17	10:15:13	0	-3	13°
29	Tmp	41	3.730	10:20:55	10:21:00	0	+2	12°
30	Tmp	43	4.620	10:23:14	10:23:44	0	+27	12°
31	Tmp	43	5.390	10:25:10	10:26:14	0	+61	12°
32	Tmp	43	5.800	10:26:11	10:27:31	0	+77	12°
33	Tmp	43	6.290	10:27:25	10:29:10	0	+102	12°
34	Tmp	43	7.020	10:29:14	10:31:00	0	+103	12°
35	Tmp	46	1.160	10:35:57	10:36:00	0	+0	12°
36	Tmp	46	1.560	10:37:09	10:37:35	0	+23	12°
37	Tmp	47	2.600	10:40:08	10:40:28	0	+17	12°
38	Tmp	47	4.430	10:42:37	10:42:35	0	-0	12°
39	Tmp	48	7.450	10:46:52	10:46:51	0	-0	12°
40	Tmp	48	8.160	10:47:56	10:47:53	0	-0	12°
41	Tmp	55	0.750	11:41:49	11:41:52	0	+0	12°
42	Tmp	58	0.120	11:51:26	11:51:26	0	+0	12°
43	Tmp	58	0.650	11:52:07	11:52:13	0	+3	12°
44	Tmp	58	1.630	11:53:24	11:53:44	0	+17	12°
45	Tmp	61	2.990	11:55:00	11:55:09	0	+6	12°
46	Tmp	61	3.370	11:55:38	11:55:55	0	+14	12°
47	Tmp	61	4.550	11:57:36	11:57:59	0	+20	12°
48	Tmp	63	0.550	11:59:33	11:59:40	0	+4	12°
49	Tmp	64	1.450	12:00:46	12:00:46	0	+0	12°
50	Tmp	65	2.780	12:02:48	12:02:52	0	+1	12°
51	Tmp	66	3.500	12:03:46	12:03:44	0	-0	12°
52	Tmp	66	4.740	12:05:19	12:05:16	0	-0	12°
53	Tmp	68	6.700	12:07:40	12:07:48	0	+5	12°
54	Tmp	70	1.450	12:18:00	12:18:09	0	+6	12°
55	Tmp	72	3.450	12:20:44	12:20:50	0	+3	12°
56	Tmp	74	4.200	12:21:46	12:21:59	0	+10	12°
57	Tmp	74	5.240	12:24:22	12:24:13	0	-18	12°
58	Tmp	76	6.600	12:26:41	12:26:43	0	+0	12°
59	Tmp	77	1.580	12:29:16	12:29:14	0	-0	12°
60	Tmp	78	0.350	12:39:56	12:40:06	0	+7	11°

PC	Tp	Trc	KmPC	Ideal	Passagem	Pen	Pontos	Col	
Num	72	Pen	0	PCZ	18	Total PP	1856	Col. Final	11°



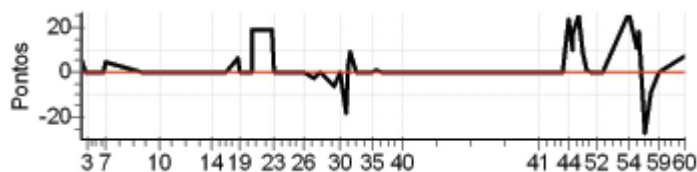
ENDURO DE VERAO - CAPIXABA 2012



N u m	74	Equipe	74 / Julio Cezar Santiago Uliana				
		Patrocinador	Jmv Moto Pecas _ Unifort _ Pousada Peterlle				
		Cat / NL / Largada	JUNIOR / 7 / 08:31:00	Cidade	Pedra Azul		

PC	Tp	Trc	KmPC	Ideal	Passagem	Pen	Pontos	Col
1	Tmp	2	2.680	08:36:30	08:36:38	0	+5	6°
2	Tmp	4	3.580	08:38:14	08:38:12	0	-0	3°
3	Tmp	5	3.930	08:38:55	08:38:55	0	+0	3°
4	Tmp	7	5.920	08:41:54	08:41:57	0	+0	3°
5	Tmp	7	6.480	08:42:57	08:42:56	0	-0	3°
6	Tmp	9	2.100	08:45:21	08:45:23	0	+0	2°
7	Tmp	9	2.690	08:46:12	08:46:19	0	+4	3°
8	Tmp	14	0.410	09:00:36	09:00:37	0	+0	3°
9	Tmp	17	2.940	09:03:41	09:03:43	0	+0	2°
10	Tmp	18	4.120	09:07:32	09:07:31	0	-0	1°
11	Tmp	20	6.688	09:17:54	09:17:56	0	+0	1°
12	Tmp	21	1.060	09:19:17	09:19:19	0	+0	1°
13	Tmp	23	2.800	09:25:02	09:25:03	0	+0	1°
14	Tmp	25	5.100	09:28:11	09:28:14	0	+0	1°
15	Tmp	25	5.400	09:28:39	09:28:38	0	-0	1°
16	Tmp	27	8.360	09:32:37	09:32:35	0	-0	1°
17	Tmp	28	0.060	09:33:43	09:33:44	0	+0	1°
18	Tmp	29	1.630	09:38:47	09:38:56	0	+6	1°
19	Tmp	29	2.100	09:39:32	09:39:32	0	+0	1°
20	Canc	30	3.670	--:--:--	--:--:--	0	+0	1°
21	Tmp	31	3.720	09:44:01	09:44:23	0	+19	2°
22	Tmp	32	6.240	09:51:56	09:52:18	0	+19	3°
23	Tmp	32	6.800	09:52:59	09:52:56	0	-0	3°
24	Tmp	34	7.670	09:55:45	09:55:46	0	+0	3°
25	Tmp	37	1.370	10:03:35	10:03:35	0	+0	3°
26	Tmp	37	2.500	10:05:08	10:05:05	0	-0	3°
27	Tmp	37	5.020	10:08:34	10:08:30	0	-3	3°
28	Tmp	39	6.910	10:11:17	10:11:15	0	-0	3°
29	Tmp	41	3.730	10:16:55	10:16:50	0	-6	3°
30	Tmp	43	4.620	10:19:14	10:19:12	0	-0	2°
31	Tmp	43	5.390	10:21:10	10:21:01	0	-18	2°
32	Tmp	43	5.800	10:22:11	10:22:17	0	+3	2°
33	Tmp	43	6.290	10:23:25	10:23:37	0	+9	2°
34	Tmp	43	7.020	10:25:14	10:25:12	0	-0	2°
35	Tmp	46	1.160	10:31:57	10:31:58	0	+0	2°
36	Tmp	46	1.560	10:33:09	10:33:13	0	+1	2°
37	Tmp	47	2.600	10:36:08	10:36:09	0	+0	2°
38	Tmp	47	4.430	10:38:37	10:38:36	0	-0	2°
39	Tmp	48	7.450	10:42:52	10:42:49	0	-0	2°
40	Tmp	48	8.160	10:43:56	10:43:54	0	-0	2°
41	Tmp	55	0.750	11:37:49	11:37:48	0	-0	2°
42	Tmp	58	0.120	11:47:26	11:47:29	0	+0	2°
43	Tmp	58	0.650	11:48:07	11:48:18	0	+8	2°
44	Tmp	58	1.630	11:49:24	11:49:50	0	+23	2°
45	Tmp	61	2.990	11:51:00	11:51:13	0	+10	2°
46	Tmp	61	3.370	11:51:38	11:51:58	0	+17	3°
47	Tmp	61	4.550	11:53:36	11:54:04	0	+25	3°
48	Tmp	63	0.550	11:55:33	11:55:45	0	+9	3°
49	Tmp	64	1.450	11:56:46	11:56:50	0	+1	2°
50	Tmp	65	2.780	11:58:48	11:58:46	0	-0	2°
51	Tmp	66	3.500	11:59:46	11:59:48	0	+0	2°
52	Tmp	66	4.740	12:01:19	12:01:21	0	+0	2°
53	Tmp	68	6.700	12:03:40	12:03:39	0	-0	2°
54	Tmp	70	1.450	12:14:00	12:14:29	0	+26	2°
55	Tmp	72	3.450	12:16:44	12:16:58	0	+11	2°
56	Tmp	74	4.200	12:17:46	12:18:07	0	+18	3°
57	Tmp	74	5.240	12:20:22	12:20:10	0	-27	3°
58	Tmp	76	6.600	12:22:41	12:22:35	0	-9	3°
59	Tmp	77	1.580	12:25:16	12:25:13	0	-0	3°
60	Tmp	78	0.350	12:35:56	12:36:06	0	+7	3°

PC	Tp	Trc	KmPC	Ideal	Passagem	Pen	Pontos	Col	
Num	74	Pen	0	PCZ	35	Total PP	284	Col. Final	3°



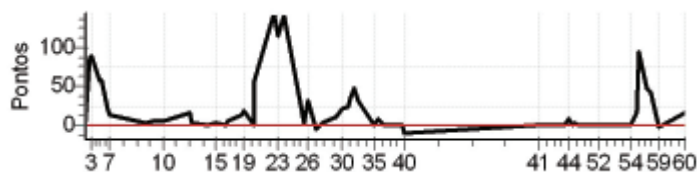
ENDURO DE VERAO - CAPIXABA 2012



N u m	79	Equipe	79 / Pedro H. R. Caetano da Silva						
		Patrocinador	Ademar do Bloco						
		Cat / NL / Largada	JUNIOR / 10 / 08:32:30	Cidade	Vitoria				

PC	Tp	Trc	KmPC	Ideal	Passagem	Pen	Pontos	Col
1	Tmp	2	2.680	08:38:00	08:38:08	0	+5	5°
2	Tmp	4	3.580	08:39:44	08:41:16	0	+89	13°
3	Tmp	5	3.930	08:40:25	08:41:59	0	+91	13°
4	Tmp	7	5.920	08:43:24	08:44:25	0	+58	13°
5	Tmp	7	6.480	08:44:27	08:45:29	0	+59	13°
6	Tmp	9	2.100	08:46:51	08:47:13	0	+19	13°
7	Tmp	9	2.690	08:47:42	08:47:58	0	+13	13°
8	Tmp	14	0.410	09:02:06	09:02:11	0	+2	13°
9	Tmp	17	2.940	09:05:11	09:05:17	0	+3	13°
10	Tmp	18	4.120	09:09:02	09:09:10	0	+5	13°
11	Tmp	20	6.688	09:19:24	09:19:43	0	+16	13°
12	Tmp	21	1.060	09:20:47	09:20:51	0	+1	13°
13	Tmp	23	2.800	09:26:32	09:26:32	0	+0	13°
14	Tmp	25	5.100	09:29:41	09:29:46	0	+2	13°
15	Tmp	25	5.400	09:30:09	09:30:14	0	+2	13°
16	Tmp	27	8.360	09:34:07	09:34:07	0	+0	13°
17	Tmp	28	0.060	09:35:13	09:35:20	0	+4	13°
18	Tmp	29	1.630	09:40:17	09:40:33	0	+13	12°
19	Tmp	29	2.100	09:41:02	09:41:22	0	+17	12°
20	Canc	30	3.670	--:--:--	--:--:--	0	+0	12°
21	Tmp	31	3.720	09:45:31	09:46:30	0	+56	12°
22	Tmp	32	6.240	09:53:26	09:55:56	0	+147	12°
23	Tmp	32	6.800	09:54:29	09:56:29	0	+117	12°
24	Tmp	34	7.670	09:57:15	09:59:43	0	+145	12°
25	Tmp	37	1.370	10:05:05	10:05:10	0	+2	12°
26	Tmp	37	2.500	10:06:38	10:07:13	0	+32	12°
27	Tmp	37	5.020	10:10:04	10:09:59	0	-6	12°
28	Tmp	39	6.910	10:12:47	10:12:51	0	+1	12°
29	Tmp	41	3.730	10:18:25	10:18:38	0	+10	11°
30	Tmp	43	4.620	10:20:44	10:21:08	0	+21	11°
31	Tmp	43	5.390	10:22:40	10:23:05	0	+22	11°
32	Tmp	43	5.800	10:23:41	10:24:17	0	+33	11°
33	Tmp	43	6.290	10:24:55	10:25:44	0	+46	11°
34	Tmp	43	7.020	10:26:44	10:27:18	0	+31	11°
35	Tmp	46	1.160	10:33:27	10:33:30	0	+0	11°
36	Tmp	46	1.560	10:34:39	10:34:50	0	+8	11°
37	Tmp	47	2.600	10:37:38	10:37:35	0	-0	11°
38	Tmp	47	4.430	10:40:07	10:40:07	0	+0	11°
39	Tmp	48	7.450	10:44:22	10:44:24	0	+0	11°
40	Tmp	48	8.160	10:45:26	10:45:19	0	-12	11°
41	Tmp	55	0.750	11:39:19	11:39:19	0	+0	11°
42	Tmp	58	0.120	11:48:56	11:48:56	0	+0	11°
43	Tmp	58	0.650	11:49:37	11:49:39	0	+0	11°
44	Tmp	58	1.630	11:50:54	11:51:03	0	+6	11°
45	Tmp	61	2.990	11:52:30	11:52:29	0	-0	11°
46	Tmp	61	3.370	11:53:08	11:53:12	0	+1	11°
47	Tmp	61	4.550	11:55:06	11:55:04	0	-0	11°
48	Tmp	63	0.550	11:57:03	11:57:06	0	+0	10°
49	Tmp	64	1.450	11:58:16	11:58:13	0	-0	10°
50	Tmp	65	2.780	12:00:18	12:00:17	0	-0	10°
51	Tmp	66	3.500	12:01:16	12:01:19	0	+0	9°
52	Tmp	66	4.740	12:02:49	12:02:48	0	-0	9°
53	Tmp	68	6.700	12:05:10	12:05:12	0	+0	9°
54	Tmp	70	1.450	12:15:30	12:15:31	0	+0	9°
55	Tmp	72	3.450	12:18:14	12:18:33	0	+16	9°
56	Tmp	74	4.200	12:19:16	12:20:56	0	+97	10°
57	Tmp	74	5.240	12:21:52	12:22:42	0	+47	11°
58	Tmp	76	6.600	12:24:11	12:24:56	0	+42	11°
59	Tmp	77	1.580	12:26:46	12:26:42	0	-3	11°
60	Tmp	78	0.350	12:37:26	12:37:43	0	+14	10°

PC	Tp	Trc	KmPC	Ideal	Passagem	Pen	Pontos	Col	
Num	79	Pen	0	PCZ	18	Total PP	1314	Col. Final	10°



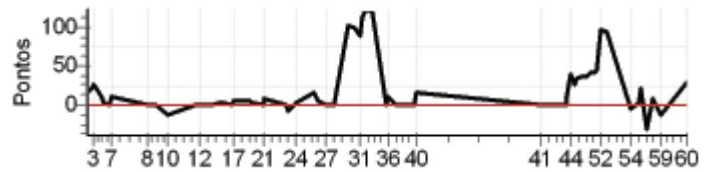
ENDURO DE VERAO - CAPIXABA 2012



N u m 82	Equipe	82 / Adonias Petter		
	Patrocinador	Lekker _ Sup. Schwambach _ Ctac - Afonso Clcludio		
	Cat / NL / Largada	NOVATO / 12 / 08:41:30	Cidade	Afonso Claudio

PC	Tp	Trc	KmPC	Ideal	Passagem	Pen	Pontos	Col
1	Tmp	2	2.680	08:47:02	08:47:21	0	+16	20°
2	Tmp	4	3.580	08:48:51	08:49:15	0	+21	16°
3	Tmp	5	3.930	08:49:35	08:50:03	0	+25	16°
4	Tmp	7	5.920	08:52:40	08:52:52	0	+9	17°
5	Tmp	7	6.480	08:53:47	08:53:53	0	+3	17°
6	Tmp	9	2.100	08:56:12	08:56:13	0	+0	17°
7	Tmp	9	2.690	08:57:05	08:57:17	0	+9	17°
8	Tmp	14	0.410	09:11:35	09:11:34	0	-0	17°
9	Tmp	17	2.940	09:14:46	09:14:48	0	+0	17°
10	Tmp	18	4.120	09:19:07	09:18:59	0	-15	15°
11	Tmp	20	6.688	09:30:49	09:30:49	0	+0	12°
12	Tmp	21	1.060	09:32:16	09:32:17	0	+0	12°
13	Tmp	23	2.800	09:37:06	09:37:06	0	+0	12°
14	Tmp	25	5.100	09:40:24	09:40:30	0	+3	12°
15	Tmp	25	5.400	09:40:54	09:40:58	0	+1	12°
16	Tmp	27	8.360	09:45:03	09:45:01	0	-0	11°
17	Tmp	28	0.060	09:46:13	09:46:20	0	+4	11°
18	Tmp	29	1.630	09:51:55	09:52:03	0	+5	11°
19	Tmp	29	2.100	09:52:42	09:52:46	0	+1	10°
20	Canc	30	3.670	--:--:--	--:--:--	0	+0	10°
21	Tmp	31	3.720	09:57:43	09:57:52	0	+6	9°
22	Tmp	32	6.240	10:06:36	10:06:39	0	+0	6°
23	Tmp	32	6.800	10:07:43	10:07:37	0	-9	5°
24	Tmp	34	7.670	10:10:49	10:10:55	0	+3	4°
25	Tmp	37	1.370	10:17:40	10:17:58	0	+15	5°
26	Tmp	37	2.500	10:19:17	10:19:24	0	+4	5°
27	Tmp	37	5.020	10:22:53	10:22:50	0	-0	5°
28	Tmp	39	6.910	10:25:44	10:25:41	0	-0	5°
29	Tmp	41	3.730	10:31:53	10:33:39	0	+103	9°
30	Tmp	43	4.620	10:34:26	10:36:10	0	+101	13°
31	Tmp	43	5.390	10:36:32	10:38:04	0	+89	14°
32	Tmp	43	5.800	10:37:40	10:39:38	0	+115	14°
33	Tmp	43	6.290	10:39:00	10:41:08	0	+125	16°
34	Tmp	43	7.020	10:40:59	10:43:03	0	+121	16°
35	Tmp	46	1.160	10:46:45	10:46:45	0	+0	16°
36	Tmp	46	1.560	10:48:05	10:48:18	0	+10	17°
37	Tmp	47	2.600	10:51:22	10:51:21	0	-0	17°
38	Tmp	47	4.430	10:53:52	10:53:49	0	-0	17°
39	Tmp	48	7.450	10:58:11	10:58:08	0	-0	17°
40	Tmp	48	8.160	10:59:18	10:59:37	0	+16	16°
41	Tmp	55	0.750	11:49:14	11:49:11	0	-0	14°
42	Tmp	58	0.120	11:59:07	11:59:09	0	+0	14°
43	Tmp	58	0.650	11:59:51	12:00:04	0	+10	14°
44	Tmp	58	1.630	12:01:11	12:01:54	0	+40	14°
45	Tmp	61	2.990	12:02:47	12:03:15	0	+25	14°
46	Tmp	61	3.370	12:03:27	12:04:05	0	+35	15°
47	Tmp	61	4.550	12:05:32	12:06:11	0	+36	15°
48	Tmp	63	0.550	12:07:32	12:08:12	0	+37	14°
49	Tmp	64	1.450	12:08:48	12:09:33	0	+42	14°
50	Tmp	65	2.780	12:10:55	12:11:39	0	+41	13°
51	Tmp	66	3.500	12:11:56	12:12:43	0	+44	13°
52	Tmp	66	4.740	12:13:33	12:15:13	0	+97	14°
53	Tmp	68	6.700	12:15:57	12:17:35	0	+95	14°
54	Tmp	70	1.450	12:25:24	12:25:19	0	-6	13°
55	Tmp	72	3.450	12:28:10	12:28:15	0	+2	13°
56	Tmp	74	4.200	12:29:15	12:29:38	0	+20	13°
57	Tmp	74	5.240	12:32:06	12:31:52	0	-33	13°
58	Tmp	76	6.600	12:34:30	12:34:40	0	+7	13°
59	Tmp	77	1.580	12:37:07	12:36:59	0	-15	13°
60	Tmp	78	0.350	12:47:48	12:48:20	0	+29	13°

PC	Tp	Trc	KmPC	Ideal	Passagem	Pen	Pontos	Col	
Num	82	Pen	0	PCZ	16	Total PP	1443	Col. Final	13°



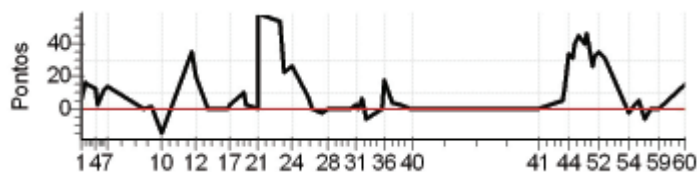
ENDURO DE VERAO - CAPIXABA 2012



N u m	83	Equipe	83 / Eduardo dos Santos Lima						
		Patrocinador	Zinsk Jeans, Escavar do Brasil						
		Cat / NL / Largada	NOVATO / 7 / 08:39:00	Cidade	Sao Gabriel da Palha				

PC	Tp	Trc	KmPC	Ideal	Passagem	Pen	Pontos	Col
1	Tmp	2	2.680	08:44:32	08:44:41	0	+6	13°
2	Tmp	4	3.580	08:46:21	08:46:40	0	+16	13°
3	Tmp	5	3.930	08:47:05	08:47:23	0	+15	12°
4	Tmp	7	5.920	08:50:10	08:50:25	0	+12	14°
5	Tmp	7	6.480	08:51:17	08:51:23	0	+3	14°
6	Tmp	9	2.100	08:53:42	08:53:56	0	+11	15°
7	Tmp	9	2.690	08:54:35	08:54:52	0	+14	16°
8	Tmp	14	0.410	09:09:05	09:09:05	0	+0	16°
9	Tmp	17	2.940	09:12:16	09:12:20	0	+1	16°
10	Tmp	18	4.120	09:16:37	09:16:29	0	-15	14°
11	Tmp	20	6.688	09:28:19	09:28:57	0	+35	16°
12	Tmp	21	1.060	09:29:46	09:30:09	0	+20	16°
13	Tmp	23	2.800	09:34:36	09:34:37	0	+0	16°
14	Tmp	25	5.100	09:37:54	09:37:56	0	+0	16°
15	Tmp	25	5.400	09:38:24	09:38:24	0	+0	16°
16	Tmp	27	8.360	09:42:33	09:42:32	0	-0	16°
17	Tmp	28	0.060	09:43:43	09:43:48	0	+2	15°
18	Tmp	29	1.630	09:49:25	09:49:38	0	+10	14°
19	Tmp	29	2.100	09:50:12	09:50:18	0	+3	14°
20	Canc	30	3.670	--:--:--	--:--:--	0	+0	14°
21	Tmp	31	3.720	09:55:13	09:56:15	0	+59	14°
22	Tmp	32	6.240	10:04:06	10:05:03	0	+54	14°
23	Tmp	32	6.800	10:05:13	10:05:39	0	+23	14°
24	Tmp	34	7.670	10:08:19	10:08:49	0	+27	14°
25	Tmp	37	1.370	10:15:10	10:15:20	0	+7	14°
26	Tmp	37	2.500	10:16:47	10:16:46	0	-0	14°
27	Tmp	37	5.020	10:20:23	10:20:19	0	-3	14°
28	Tmp	39	6.910	10:23:14	10:23:12	0	-0	14°
29	Tmp	41	3.730	10:29:23	10:29:20	0	-0	14°
30	Tmp	43	4.620	10:31:56	10:31:53	0	-0	12°
31	Tmp	43	5.390	10:34:02	10:34:08	0	+3	11°
32	Tmp	43	5.800	10:35:10	10:35:09	0	-0	10°
33	Tmp	43	6.290	10:36:30	10:36:39	0	+6	9°
34	Tmp	43	7.020	10:38:29	10:38:24	0	-6	8°
35	Tmp	46	1.160	10:44:15	10:44:17	0	+0	8°
36	Tmp	46	1.560	10:45:35	10:45:55	0	+17	8°
37	Tmp	47	2.600	10:48:52	10:48:59	0	+4	8°
38	Tmp	47	4.430	10:51:22	10:51:28	0	+3	8°
39	Tmp	48	7.450	10:55:41	10:55:42	0	+0	8°
40	Tmp	48	8.160	10:56:48	10:56:48	0	+0	8°
41	Tmp	55	0.750	11:46:44	11:46:43	0	-0	8°
42	Tmp	58	0.120	11:56:37	11:56:45	0	+5	8°
43	Tmp	58	0.650	11:57:21	11:57:36	0	+12	8°
44	Tmp	58	1.630	11:58:41	11:59:18	0	+34	9°
45	Tmp	61	2.990	12:00:17	12:00:51	0	+31	9°
46	Tmp	61	3.370	12:00:57	12:01:40	0	+40	9°
47	Tmp	61	4.550	12:03:02	12:03:50	0	+45	8°
48	Tmp	63	0.550	12:05:02	12:05:45	0	+40	8°
49	Tmp	64	1.450	12:06:18	12:07:07	0	+46	8°
50	Tmp	65	2.780	12:08:25	12:08:54	0	+26	8°
51	Tmp	66	3.500	12:09:26	12:10:02	0	+33	8°
52	Tmp	66	4.740	12:11:03	12:11:41	0	+35	8°
53	Tmp	68	6.700	12:13:27	12:14:02	0	+32	9°
54	Tmp	70	1.450	12:22:54	12:22:50	0	-3	9°
55	Tmp	72	3.450	12:25:40	12:25:46	0	+3	9°
56	Tmp	74	4.200	12:26:45	12:26:53	0	+5	8°
57	Tmp	74	5.240	12:29:36	12:29:31	0	-6	7°
58	Tmp	76	6.600	12:32:00	12:31:58	0	-0	7°
59	Tmp	77	1.580	12:34:37	12:34:37	0	+0	7°
60	Tmp	78	0.350	12:45:18	12:45:36	0	+15	7°

PC	Tp	Trc	KmPC	Ideal	Passagem	Pen	Pontos	Col	
Num	83	Pen	0	PCZ	16	Total PP	786	Col. Final	7°



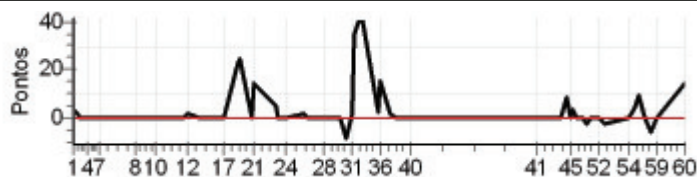
ENDURO DE VERAO - CAPIXABA 2012



N u m	84	Equipe	84 / Ademir Junior Kempim					
		Patrocinador	Central Car					
		Cat / NL / Largada	NOVATO / 10 / 08:40:30	Cidade	Nova Venecia			

PC	Tp	Trc	KmPC	Ideal	Passagem	Pen	Pontos	Col
1	Tmp	2	2.680	08:46:02	08:46:08	0	+3	6°
2	Tmp	4	3.580	08:47:51	08:47:55	0	+1	5°
3	Tmp	5	3.930	08:48:35	08:48:35	0	+0	4°
4	Tmp	7	5.920	08:51:40	08:51:38	0	-0	3°
5	Tmp	7	6.480	08:52:47	08:52:47	0	+0	1°
6	Tmp	9	2.100	08:55:12	08:55:14	0	+0	1°
7	Tmp	9	2.690	08:56:05	08:56:05	0	+0	1°
8	Tmp	14	0.410	09:10:35	09:10:32	0	-0	1°
9	Tmp	17	2.940	09:13:46	09:13:47	0	+0	1°
10	Tmp	18	4.120	09:18:07	09:18:10	0	+0	1°
11	Tmp	20	6.688	09:29:49	09:29:51	0	+0	1°
12	Tmp	21	1.060	09:31:16	09:31:20	0	+1	1°
13	Tmp	23	2.800	09:36:06	09:36:07	0	+0	1°
14	Tmp	25	5.100	09:39:24	09:39:25	0	+0	1°
15	Tmp	25	5.400	09:39:54	09:39:54	0	+0	1°
16	Tmp	27	8.360	09:44:03	09:44:03	0	+0	1°
17	Tmp	28	0.060	09:45:13	09:45:12	0	-0	1°
18	Tmp	29	1.630	09:50:55	09:51:21	0	+23	2°
19	Tmp	29	2.100	09:51:42	09:52:10	0	+25	4°
20	Canc	30	3.670	--:--:--	--:--:--	0	+0	4°
21	Tmp	31	3.720	09:56:43	09:57:00	0	+14	4°
22	Tmp	32	6.240	10:05:36	10:05:44	0	+5	2°
23	Tmp	32	6.800	10:06:43	10:06:43	0	+0	2°
24	Tmp	34	7.670	10:09:49	10:09:48	0	-0	2°
25	Tmp	37	1.370	10:16:40	10:16:44	0	+1	2°
26	Tmp	37	2.500	10:18:17	10:18:18	0	+0	2°
27	Tmp	37	5.020	10:21:53	10:21:50	0	-0	2°
28	Tmp	39	6.910	10:24:44	10:24:41	0	-0	2°
29	Tmp	41	3.730	10:30:53	10:30:50	0	-0	2°
30	Tmp	43	4.620	10:33:26	10:33:20	0	-9	2°
31	Tmp	43	5.390	10:35:32	10:35:36	0	+1	2°
32	Tmp	43	5.800	10:36:40	10:37:18	0	+35	2°
33	Tmp	43	6.290	10:38:00	10:38:43	0	+40	2°
34	Tmp	43	7.020	10:39:59	10:40:44	0	+42	3°
35	Tmp	46	1.160	10:45:45	10:45:50	0	+2	3°
36	Tmp	46	1.560	10:47:05	10:47:23	0	+15	3°
37	Tmp	47	2.600	10:50:22	10:50:26	0	+1	3°
38	Tmp	47	4.430	10:52:52	10:52:50	0	-0	3°
39	Tmp	48	7.450	10:57:11	10:57:09	0	-0	3°
40	Tmp	48	8.160	10:58:18	10:58:15	0	-0	3°
41	Tmp	55	0.750	11:48:14	11:48:15	0	+0	3°
42	Tmp	58	0.120	11:58:07	11:58:08	0	+0	3°
43	Tmp	58	0.650	11:58:51	11:58:56	0	+2	2°
44	Tmp	58	1.630	12:00:11	12:00:22	0	+8	2°
45	Tmp	61	2.990	12:01:47	12:01:45	0	-0	2°
46	Tmp	61	3.370	12:02:27	12:02:33	0	+3	2°
47	Tmp	61	4.550	12:04:32	12:04:33	0	+0	2°
48	Tmp	63	0.550	12:06:32	12:06:30	0	-0	2°
49	Tmp	64	1.450	12:07:48	12:07:44	0	-3	2°
50	Tmp	65	2.780	12:09:55	12:09:54	0	-0	2°
51	Tmp	66	3.500	12:10:56	12:10:58	0	+0	2°
52	Tmp	66	4.740	12:12:33	12:12:30	0	-0	2°
53	Tmp	68	6.700	12:14:57	12:14:53	0	-3	2°
54	Tmp	70	1.450	12:24:24	12:24:25	0	+0	2°
55	Tmp	72	3.450	12:27:10	12:27:17	0	+4	2°
56	Tmp	74	4.200	12:28:15	12:28:27	0	+9	2°
57	Tmp	74	5.240	12:31:06	12:31:05	0	-0	2°
58	Tmp	76	6.600	12:33:30	12:33:25	0	-6	2°
59	Tmp	77	1.580	12:36:07	12:36:07	0	+0	2°
60	Tmp	78	0.350	12:46:48	12:47:05	0	+14	2°

PC	Tp	Trc	KmPC	Ideal	Passagem	Pen	Pontos	Col	
Num	84	Pen	0	PCZ	34	Total PP	270	Col. Final	2°



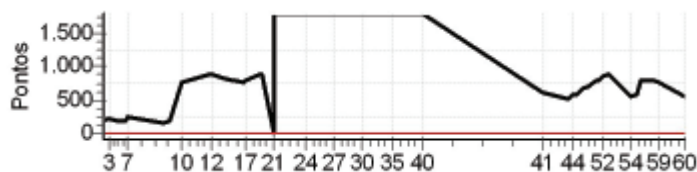
ENDURO DE VERAO - CAPIXABA 2012



N u m	90	Equipe	90 / Roberto Martins					
		Patrocinador	Roberto Moveis, Lojas Sipolatti					
		Cat / NL / Largada	ESTREANTE / 37 / 08:54:00	Cidade	Viana			

PC	Tp	Trc	KmPC	Ideal	Passagem	Pen	Pontos	Col
1	Tmp	2	2.680	08:59:32	09:02:32	0	+177	18°
2	Tmp	4	3.580	09:01:21	09:04:51	0	+207	18°
3	Tmp	5	3.930	09:02:05	09:05:50	0	+222	18°
4	Tmp	7	5.920	09:05:10	09:08:16	0	+183	18°
5	Tmp	7	6.480	09:06:17	09:09:28	0	+188	18°
6	Tmp	9	2.100	09:08:42	09:11:58	0	+193	18°
7	Tmp	9	2.690	09:09:35	09:13:29	0	+231	18°
8	Tmp	14	0.410	09:24:05	09:26:29	0	+141	18°
9	Tmp	17	2.940	09:27:16	09:30:07	0	+168	18°
10	Tmp	18	4.120	09:31:37	09:44:11	0	+751	18°
11	Tmp	20	6.688	09:43:19	09:58:58	0	+900	17°
12	Tmp	21	1.060	09:44:46	10:00:40	0	+900	17°
13	Tmp	23	2.800	09:49:36	10:03:24	0	+825	18°
14	Tmp	25	5.100	09:52:54	10:06:14	0	+797	18°
15	Tmp	25	5.400	09:53:24	10:06:46	0	+799	18°
16	Tmp	27	8.360	09:57:33	10:10:28	0	+772	18°
17	Tmp	28	0.060	09:58:43	10:11:46	0	+780	18°
18	Tmp	29	1.630	10:04:25	10:19:32	0	+900	18°
19	Tmp	29	2.100	10:05:12	10:20:18	0	+900	18°
20	Canc	30	3.670	--:--:--	--:--:--	0	+0	18°
21	Tmp	31	3.720	10:10:13	10:41:04	0	+1800	18°
22	Tmp	32	6.240	10:19:06	10:56:37	0	+1800	18°
23	Tmp	32	6.800	10:20:13	10:57:26	0	+1800	18°
24	Tmp	34	7.670	10:23:19	11:01:05	0	+1800	18°
25	Tmp	37	1.370	10:30:10	11:03:20	0	+1800	18°
26	Tmp	37	2.500	10:31:47	11:04:55	0	+1800	18°
27	Tmp	37	5.020	10:35:23	11:08:10	0	+1800	18°
28	Tmp	39	6.910	10:38:14	11:10:50	0	+1800	18°
29	Tmp	41	3.730	10:44:23	11:16:18	0	+1800	18°
30	Tmp	43	4.620	10:46:56	11:19:17	0	+1800	18°
31	Tmp	43	5.390	10:49:02	11:21:42	0	+1800	18°
32	Tmp	43	5.800	10:50:10	11:23:37	0	+1800	18°
33	Tmp	43	6.290	10:51:30	11:25:35	0	+1800	18°
34	Tmp	43	7.020	10:53:29	11:32:10	0	+1800	18°
35	Tmp	46	1.160	10:59:15	11:33:51	0	+1800	18°
36	Tmp	46	1.560	11:00:35	11:36:07	0	+1800	18°
37	Tmp	47	2.600	11:03:52	11:39:09	0	+1800	18°
38	Tmp	47	4.430	11:06:22	11:41:21	0	+1800	18°
39	Tmp	48	7.450	11:10:41	11:44:54	0	+1800	18°
40	Tmp	48	8.160	11:11:48	11:45:53	0	+1800	18°
41	Tmp	55	0.750	12:01:44	12:11:46	0	+599	18°
42	Tmp	58	0.120	12:11:37	12:20:15	0	+515	18°
43	Tmp	58	0.650	12:12:21	12:21:16	0	+532	18°
44	Tmp	58	1.630	12:13:41	12:23:32	0	+588	18°
45	Tmp	61	2.990	12:15:17	12:25:13	0	+593	18°
46	Tmp	61	3.370	12:15:57	12:26:13	0	+613	18°
47	Tmp	61	4.550	12:18:02	12:29:07	0	+662	18°
48	Tmp	63	0.550	12:20:02	12:31:39	0	+694	18°
49	Tmp	64	1.450	12:21:18	12:33:29	0	+728	18°
50	Tmp	65	2.780	12:23:25	12:36:30	0	+782	18°
51	Tmp	66	3.500	12:24:26	12:37:56	0	+807	18°
52	Tmp	66	4.740	12:26:03	12:40:24	0	+858	18°
53	Tmp	68	6.700	12:28:27	12:43:19	0	+889	18°
54	Tmp	70	1.450	12:37:54	12:47:01	0	+544	18°
55	Tmp	72	3.450	12:40:40	12:50:35	0	+592	18°
56	Tmp	74	4.200	12:41:45	12:54:48	0	+780	18°
57	Tmp	74	5.240	12:44:36	12:57:43	0	+784	18°
58	Tmp	76	6.600	12:47:00	13:00:21	0	+798	18°
59	Tmp	77	1.580	12:49:37	13:02:26	0	+766	18°
60	Tmp	78	0.350	13:00:18	13:09:15	0	+534	18°

PC	Tp	Trc	KmPC	Ideal	Passagem	Pen	Pontos	Col	
Num	90	Pen	0	PCZ	0	Total PP	59692	Col. Final	18°



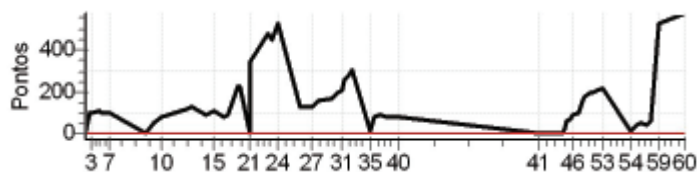
ENDURO DE VERAO - CAPIXABA 2012



N u m	92	Equipe	92 / Sebastiao Andre						
		Patrocinador	Escavar do Brasil _ Tibira Lava Jato						
		Cat / NL / Largada	OVER40 / 13 / 08:21:30	Cidade	Sao Gabriel da Palha				

PC	Tp	Trc	KmPC	Ideal	Passagem	Pen	Pontos	Col
1	Tmp	2	2.680	08:27:00	08:26:57	0	-0	1º
2	Tmp	4	3.580	08:28:42	08:30:26	0	+101	9º
3	Tmp	5	3.930	08:29:23	08:31:09	0	+103	9º
4	Tmp	7	5.920	08:32:18	08:34:05	0	+104	9º
5	Tmp	7	6.480	08:33:17	08:35:01	0	+101	9º
6	Tmp	9	2.100	08:35:36	08:37:14	0	+95	10º
7	Tmp	9	2.690	08:36:26	08:38:12	0	+103	10º
8	Tmp	14	0.410	08:50:48	08:50:52	0	+1	10º
9	Tmp	17	2.940	08:53:50	08:54:41	0	+48	10º
10	Tmp	18	4.120	08:57:39	08:58:57	0	+75	10º
11	Tmp	20	6.688	09:08:01	09:10:03	0	+119	10º
12	Tmp	21	1.060	09:09:21	09:11:31	0	+127	10º
13	Tmp	23	2.800	09:15:01	09:16:33	0	+89	10º
14	Tmp	25	5.100	09:18:02	09:19:52	0	+107	10º
15	Tmp	25	5.400	09:18:29	09:20:19	0	+107	10º
16	Tmp	27	8.360	09:22:26	09:23:52	0	+83	10º
17	Tmp	28	0.060	09:23:31	09:25:06	0	+92	10º
18	Tmp	29	1.630	09:28:05	09:31:58	0	+230	10º
19	Tmp	29	2.100	09:28:48	09:32:37	0	+226	10º
20	Canc	30	3.670	--:--:--	--:--:--	0	+0	10º
21	Tmp	31	3.720	09:32:51	09:38:35	0	+341	10º
22	Tmp	32	6.240	09:40:00	09:48:03	0	+480	10º
23	Tmp	32	6.800	09:41:00	09:48:35	0	+452	10º
24	Tmp	34	7.670	09:43:29	09:52:23	0	+531	10º
25	Tmp	37	1.370	09:52:15	09:54:25	0	+127	10º
26	Tmp	37	2.500	09:53:48	09:55:55	0	+124	10º
27	Tmp	37	5.020	09:57:14	09:59:29	0	+132	10º
28	Tmp	39	6.910	09:59:51	10:02:31	0	+157	9º
29	Tmp	41	3.730	10:05:17	10:08:06	0	+166	9º
30	Tmp	43	4.620	10:07:29	10:10:47	0	+195	9º
31	Tmp	43	5.390	10:09:16	10:12:44	0	+205	9º
32	Tmp	43	5.800	10:10:13	10:14:28	0	+252	9º
33	Tmp	43	6.290	10:11:20	10:15:55	0	+272	9º
34	Tmp	43	7.020	10:13:02	10:18:11	0	+306	9º
35	Tmp	46	1.160	10:20:42	10:20:50	0	+5	9º
36	Tmp	46	1.560	10:21:48	10:23:10	0	+79	9º
37	Tmp	47	2.600	10:24:30	10:25:58	0	+85	9º
38	Tmp	47	4.430	10:26:53	10:28:13	0	+77	9º
39	Tmp	48	7.450	10:30:56	10:32:17	0	+78	9º
40	Tmp	48	8.160	10:31:57	10:33:16	0	+76	9º
41	Tmp	55	0.750	11:27:44	11:27:42	0	-0	9º
42	Tmp	58	0.120	11:37:18	11:37:21	0	+0	9º
43	Tmp	58	0.650	11:37:57	11:38:19	0	+19	9º
44	Tmp	58	1.630	11:39:11	11:40:11	0	+57	9º
45	Tmp	61	2.990	11:40:44	11:41:58	0	+71	9º
46	Tmp	61	3.370	11:41:22	11:42:53	0	+88	9º
47	Tmp	61	4.550	11:43:20	11:45:05	0	+102	9º
48	Tmp	63	0.550	11:45:15	11:47:58	0	+160	10º
49	Tmp	64	1.450	11:46:27	11:49:29	0	+179	10º
50	Tmp	65	2.780	11:48:23	11:51:43	0	+197	10º
51	Tmp	66	3.500	11:49:19	11:52:43	0	+201	10º
52	Tmp	66	4.740	11:50:52	11:54:21	0	+206	10º
53	Tmp	68	6.700	11:53:11	11:56:49	0	+215	10º
54	Tmp	70	1.450	12:04:28	12:04:41	0	+10	10º
55	Tmp	72	3.450	12:07:07	12:07:46	0	+36	10º
56	Tmp	74	4.200	12:08:08	12:09:04	0	+53	10º
57	Tmp	74	5.240	12:10:32	12:11:10	0	+35	10º
58	Tmp	76	6.600	12:12:49	12:13:52	0	+60	10º
59	Tmp	77	1.580	12:15:24	12:24:23	0	+536	10º
60	Tmp	78	0.350	12:26:04	12:35:48	0	+581	10º

PC	Tp	Trc	KmPC	Ideal	Passagem	Pen	Pontos	Col	
Num	92	Pen	0	PCZ	3	Total PP	8857	Col. Final	10º



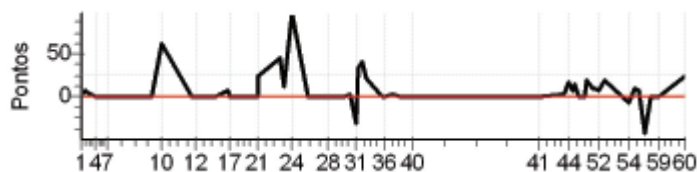
ENDURO DE VERAO - CAPIXABA 2012



N u m	102	Equipe	102 / Luis Felipe Fernandes Zavarize				
		Patrocinador	Gramatec Granitos _auto Posto Jaguaré_ Tcma				
		Cat / NL / Largada	NOVATO / 17 / 08:44:00	Cidade	Venda do Imigrante		

PC	Tp	Trc	KmPC	Ideal	Passagem	Pen	Pontos	Col
1	Tmp	2	2.680	08:49:32	08:49:38	0	+3	5°
2	Tmp	4	3.580	08:51:21	08:51:30	0	+6	8°
3	Tmp	5	3.930	08:52:05	08:52:13	0	+5	8°
4	Tmp	7	5.920	08:55:10	08:55:09	0	-0	7°
5	Tmp	7	6.480	08:56:17	08:56:14	0	-0	5°
6	Tmp	9	2.100	08:58:42	08:58:43	0	+0	5°
7	Tmp	9	2.690	08:59:35	08:59:33	0	-0	4°
8	Tmp	14	0.410	09:14:05	09:14:09	0	+1	3°
9	Tmp	17	2.940	09:17:16	09:17:16	0	+0	3°
10	Tmp	18	4.120	09:21:37	09:22:41	0	+61	12°
11	Tmp	20	6.688	09:33:19	09:33:18	0	-0	10°
12	Tmp	21	1.060	09:34:46	09:34:45	0	-0	10°
13	Tmp	23	2.800	09:39:36	09:39:38	0	+0	10°
14	Tmp	25	5.100	09:42:54	09:42:57	0	+0	10°
15	Tmp	25	5.400	09:43:24	09:43:23	0	-0	10°
16	Tmp	27	8.360	09:47:33	09:47:42	0	+6	9°
17	Tmp	28	0.060	09:48:43	09:48:44	0	+0	9°
18	Tmp	29	1.630	09:54:25	09:54:26	0	+0	8°
19	Tmp	29	2.100	09:55:12	09:55:12	0	+0	8°
20	Canc	30	3.670	--:--:--	--:--:--	0	+0	8°
21	Tmp	31	3.720	10:00:13	10:00:40	0	+24	8°
22	Tmp	32	6.240	10:09:06	10:09:54	0	+45	8°
23	Tmp	32	6.800	10:10:13	10:10:28	0	+12	9°
24	Tmp	34	7.670	10:13:19	10:14:58	0	+96	12°
25	Tmp	37	1.370	10:20:10	10:20:12	0	+0	12°
26	Tmp	37	2.500	10:21:47	10:21:44	0	-0	12°
27	Tmp	37	5.020	10:25:23	10:25:22	0	-0	12°
28	Tmp	39	6.910	10:28:14	10:28:14	0	+0	10°
29	Tmp	41	3.730	10:34:23	10:34:21	0	-0	10°
30	Tmp	43	4.620	10:36:56	10:37:02	0	+3	8°
31	Tmp	43	5.390	10:39:02	10:38:49	0	-30	10°
32	Tmp	43	5.800	10:40:10	10:40:45	0	+32	9°
33	Tmp	43	6.290	10:41:30	10:42:14	0	+41	10°
34	Tmp	43	7.020	10:43:29	10:43:52	0	+20	9°
35	Tmp	46	1.160	10:49:15	10:49:15	0	+0	9°
36	Tmp	46	1.560	10:50:35	10:50:36	0	+0	9°
37	Tmp	47	2.600	10:53:52	10:53:57	0	+2	9°
38	Tmp	47	4.430	10:56:22	10:56:19	0	-0	9°
39	Tmp	48	7.450	11:00:41	11:00:40	0	-0	9°
40	Tmp	48	8.160	11:01:48	11:01:45	0	-0	9°
41	Tmp	55	0.750	11:51:44	11:51:44	0	+0	9°
42	Tmp	58	0.120	12:01:37	12:01:43	0	+3	9°
43	Tmp	58	0.650	12:02:21	12:02:28	0	+4	9°
44	Tmp	58	1.630	12:03:41	12:04:01	0	+17	8°
45	Tmp	61	2.990	12:05:17	12:05:28	0	+8	8°
46	Tmp	61	3.370	12:05:57	12:06:15	0	+15	7°
47	Tmp	61	4.550	12:08:02	12:08:04	0	+0	6°
48	Tmp	63	0.550	12:10:02	12:09:59	0	-0	6°
49	Tmp	64	1.450	12:11:18	12:11:40	0	+19	6°
50	Tmp	65	2.780	12:13:25	12:13:38	0	+10	6°
51	Tmp	66	3.500	12:14:26	12:14:38	0	+9	6°
52	Tmp	66	4.740	12:16:03	12:16:12	0	+6	6°
53	Tmp	68	6.700	12:18:27	12:18:48	0	+18	6°
54	Tmp	70	1.450	12:27:54	12:27:49	0	-6	6°
55	Tmp	72	3.450	12:30:40	12:30:53	0	+10	6°
56	Tmp	74	4.200	12:31:45	12:31:54	0	+6	6°
57	Tmp	74	5.240	12:34:36	12:34:19	0	-42	6°
58	Tmp	76	6.600	12:37:00	12:36:57	0	-0	6°
59	Tmp	77	1.580	12:39:37	12:39:36	0	-0	6°
60	Tmp	78	0.350	12:50:18	12:50:44	0	+23	6°

PC	Tp	Trc	KmPC	Ideal	Passagem	Pen	Pontos	Col	
Num	102	Pen	0	PCZ	28	Total PP	583	Col. Final	6°



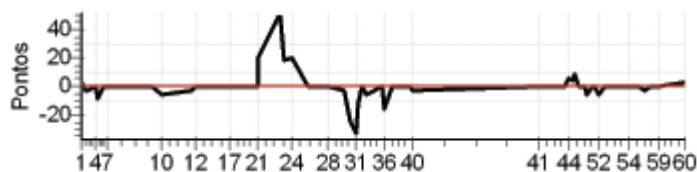
ENDURO DE VERAO - CAPIXABA 2012



N u m	103	Equipe	103 / Hellan Fazolo Bergamin				
		Patrocinador	Banco Brasil, Odontoart, Lojas Curbani ,posto Pedr				
		Cat / NL / Largada	NOVATO / 26 / 08:48:30	Cidade	Pedra Azul		

PC	Tp	Trc	KmPC	Ideal	Passagem	Pen	Pontos	Col
1	Tmp	2	2.680	08:54:02	08:54:08	0	+3	4°
2	Tmp	4	3.580	08:55:51	08:55:47	0	-3	6°
3	Tmp	5	3.930	08:56:35	08:56:31	0	-3	7°
4	Tmp	7	5.920	08:59:40	08:59:38	0	-0	6°
5	Tmp	7	6.480	09:00:47	09:00:41	0	-9	7°
6	Tmp	9	2.100	09:03:12	09:03:12	0	+0	6°
7	Tmp	9	2.690	09:04:05	09:04:06	0	+0	6°
8	Tmp	14	0.410	09:18:35	09:18:36	0	+0	5°
9	Tmp	17	2.940	09:21:46	09:21:49	0	+0	5°
10	Tmp	18	4.120	09:26:07	09:26:02	0	-6	4°
11	Tmp	20	6.688	09:37:49	09:37:45	0	-3	3°
12	Tmp	21	1.060	09:39:16	09:39:15	0	-0	3°
13	Tmp	23	2.800	09:44:06	09:44:06	0	+0	3°
14	Tmp	25	5.100	09:47:24	09:47:24	0	+0	3°
15	Tmp	25	5.400	09:47:54	09:47:53	0	-0	3°
16	Tmp	27	8.360	09:52:03	09:52:00	0	-0	3°
17	Tmp	28	0.060	09:53:13	09:53:10	0	-0	3°
18	Tmp	29	1.630	09:58:55	09:58:58	0	+0	1°
19	Tmp	29	2.100	09:59:42	09:59:43	0	+0	1°
20	Canc	30	3.670	--:--:--	--:--:--	0	+0	1°
21	Tmp	31	3.720	10:04:43	10:05:07	0	+21	2°
22	Tmp	32	6.240	10:13:36	10:14:31	0	+52	4°
23	Tmp	32	6.800	10:14:43	10:15:05	0	+19	4°
24	Tmp	34	7.670	10:17:49	10:18:12	0	+20	5°
25	Tmp	37	1.370	10:24:40	10:24:42	0	+0	4°
26	Tmp	37	2.500	10:26:17	10:26:15	0	-0	4°
27	Tmp	37	5.020	10:29:53	10:29:51	0	-0	4°
28	Tmp	39	6.910	10:32:44	10:32:43	0	-0	4°
29	Tmp	41	3.730	10:38:53	10:38:49	0	-3	4°
30	Tmp	43	4.620	10:41:26	10:41:15	0	-24	4°
31	Tmp	43	5.390	10:43:32	10:43:18	0	-33	5°
32	Tmp	43	5.800	10:44:40	10:44:33	0	-12	4°
33	Tmp	43	6.290	10:46:00	10:45:58	0	-0	4°
34	Tmp	43	7.020	10:47:59	10:47:54	0	-6	4°
35	Tmp	46	1.160	10:53:45	10:53:43	0	-0	4°
36	Tmp	46	1.560	10:55:05	10:54:57	0	-15	4°
37	Tmp	47	2.600	10:58:22	10:58:22	0	+0	4°
38	Tmp	47	4.430	11:00:52	11:00:50	0	-0	4°
39	Tmp	48	7.450	11:05:11	11:05:09	0	-0	4°
40	Tmp	48	8.160	11:06:18	11:06:14	0	-3	4°
41	Tmp	55	0.750	11:56:14	11:56:13	0	-0	4°
42	Tmp	58	0.120	12:06:07	12:06:05	0	-0	4°
43	Tmp	58	0.650	12:06:51	12:06:54	0	+0	4°
44	Tmp	58	1.630	12:08:11	12:08:20	0	+6	3°
45	Tmp	61	2.990	12:09:47	12:09:55	0	+5	3°
46	Tmp	61	3.370	12:10:27	12:10:39	0	+9	3°
47	Tmp	61	4.550	12:12:32	12:12:35	0	+0	3°
48	Tmp	63	0.550	12:14:32	12:14:30	0	-0	3°
49	Tmp	64	1.450	12:15:48	12:15:43	0	-6	3°
50	Tmp	65	2.780	12:17:55	12:17:52	0	-0	3°
51	Tmp	66	3.500	12:18:56	12:18:57	0	+0	3°
52	Tmp	66	4.740	12:20:33	12:20:28	0	-6	3°
53	Tmp	68	6.700	12:22:57	12:22:55	0	-0	3°
54	Tmp	70	1.450	12:32:24	12:32:21	0	-0	3°
55	Tmp	72	3.450	12:35:10	12:35:11	0	+0	3°
56	Tmp	74	4.200	12:36:15	12:36:15	0	+0	3°
57	Tmp	74	5.240	12:39:06	12:39:02	0	-3	3°
58	Tmp	76	6.600	12:41:30	12:41:29	0	-0	3°
59	Tmp	77	1.580	12:44:07	12:44:06	0	-0	3°
60	Tmp	78	0.350	12:54:48	12:54:54	0	+3	3°

PC	Tp	Trc	KmPC	Ideal	Passagem	Pen	Pontos	Col	
Num	103	Pen	0	PCZ	35	Total PP	273	Col. Final	3°



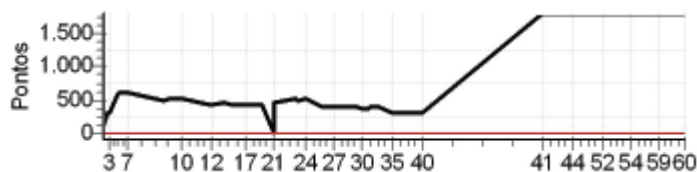
ENDURO DE VERAO - CAPIXABA 2012



N u m	104	Equipe	104 / Marcos Soares Cardoso				
		Patrocinador	Papa Tudo Mat. de Construção				
		Cat / NL / Largada	NOVATO / 3 / 08:37:00	Cidade	Viana		

PC	Tp	Trc	KmPC	Ideal	Passagem	Pen	Pontos	Col
1	Tmp	2	2.680	08:42:32	08:44:33	0	+118	28 °
2	Tmp	4	3.580	08:44:21	08:49:43	0	+319	28 °
3	Tmp	5	3.930	08:45:05	08:50:25	0	+317	28 °
4	Tmp	7	5.920	08:48:10	08:57:54	0	+581	28 °
5	Tmp	7	6.480	08:49:17	08:59:28	0	+608	28 °
6	Tmp	9	2.100	08:51:42	09:01:52	0	+607	28 °
7	Tmp	9	2.690	08:52:35	09:02:38	0	+600	28 °
8	Tmp	14	0.410	09:07:05	09:15:19	0	+491	28 °
9	Tmp	17	2.940	09:10:16	09:18:56	0	+517	28 °
10	Tmp	18	4.120	09:14:37	09:23:22	0	+522	28 °
11	Tmp	20	6.688	09:26:19	09:33:27	0	+425	28 °
12	Tmp	21	1.060	09:27:46	09:34:52	0	+423	28 °
13	Tmp	23	2.800	09:32:36	09:40:20	0	+461	28 °
14	Tmp	25	5.100	09:35:54	09:43:03	0	+426	28 °
15	Tmp	25	5.400	09:36:24	09:43:27	0	+420	28 °
16	Tmp	27	8.360	09:40:33	09:47:44	0	+428	28 °
17	Tmp	28	0.060	09:41:43	09:48:44	0	+418	28 °
18	Tmp	29	1.630	09:47:25	09:54:31	0	+423	28 °
19	Tmp	29	2.100	09:48:12	09:55:13	0	+418	28 °
20	Canc	30	3.670	--:--:--	--:--:--	0	+0	28 °
21	Tmp	31	3.720	09:53:13	10:00:54	0	+458	28 °
22	Tmp	32	6.240	10:02:06	10:10:57	0	+528	28 °
23	Tmp	32	6.800	10:03:13	10:11:28	0	+492	28 °
24	Tmp	34	7.670	10:06:19	10:15:03	0	+521	28 °
25	Tmp	37	1.370	10:13:10	10:19:39	0	+386	28 °
26	Tmp	37	2.500	10:14:47	10:21:17	0	+387	28 °
27	Tmp	37	5.020	10:18:23	10:24:51	0	+385	28 °
28	Tmp	39	6.910	10:21:14	10:27:39	0	+382	28 °
29	Tmp	41	3.730	10:27:23	10:33:49	0	+383	28 °
30	Tmp	43	4.620	10:29:56	10:36:14	0	+375	28 °
31	Tmp	43	5.390	10:32:02	10:38:17	0	+372	28 °
32	Tmp	43	5.800	10:33:10	10:39:37	0	+384	28 °
33	Tmp	43	6.290	10:34:30	10:41:22	0	+409	28 °
34	Tmp	43	7.020	10:36:29	10:43:02	0	+390	28 °
35	Tmp	46	1.160	10:42:15	10:47:18	0	+300	28 °
36	Tmp	46	1.560	10:43:35	10:48:36	0	+298	28 °
37	Tmp	47	2.600	10:46:52	10:51:55	0	+300	28 °
38	Tmp	47	4.430	10:49:22	10:54:22	0	+297	28 °
39	Tmp	48	7.450	10:53:41	10:58:41	0	+297	28 °
40	Tmp	48	8.160	10:54:48	10:59:45	0	+294	28 °
41	Tmp	55	0.750	11:44:44		0	+1800	28 °
42	Tmp	58	0.120	11:54:37		0	+1800	28 °
43	Tmp	58	0.650	11:55:21		0	+1800	28 °
44	Tmp	58	1.630	11:56:41		0	+1800	28 °
45	Tmp	61	2.990	11:58:17		0	+1800	28 °
46	Tmp	61	3.370	11:58:57		0	+1800	28 °
47	Tmp	61	4.550	12:01:02		0	+1800	28 °
48	Tmp	63	0.550	12:03:02		0	+1800	28 °
49	Tmp	64	1.450	12:04:18		0	+1800	28 °
50	Tmp	65	2.780	12:06:25		0	+1800	28 °
51	Tmp	66	3.500	12:07:26		0	+1800	28 °
52	Tmp	66	4.740	12:09:03		0	+1800	28 °
53	Tmp	68	6.700	12:11:27		0	+1800	28 °
54	Tmp	70	1.450	12:20:54		0	+1800	28 °
55	Tmp	72	3.450	12:23:40		0	+1800	28 °
56	Tmp	74	4.200	12:24:45		0	+1800	28 °
57	Tmp	74	5.240	12:27:36		0	+1800	28 °
58	Tmp	76	6.600	12:30:00		0	+1800	28 °
59	Tmp	77	1.580	12:32:37		0	+1800	28 °
60	Tmp	78	0.350	12:43:18		0	+1800	28 °

PC	Tp	Trc	KmPC	Ideal	Passagem	Pen	Pontos	Col	
Num	104	Pen	0	PCZ	0	Total PP	52160	Col. Final	28°



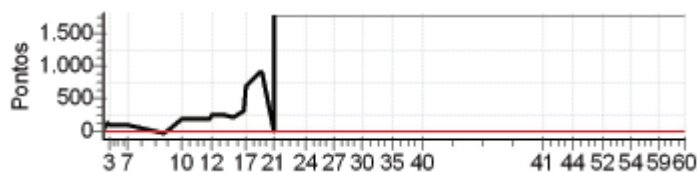
ENDURO DE VERAO - CAPIXABA 2012



N u m	123	Equipe	123 / Petterson Lima Mendes				
		Patrocinador	Ecoluz				
		Cat / NL / Largada	ESTREANTE / 35 / 08:53:00	Cidade	Sao Mateus		

PC	Tp	Trc	KmPC	Ideal	Passagem	Pen	Pontos	Col
1	Tmp	2	2.680	08:58:32	08:59:11	0	+36	20°
2	Tmp	4	3.580	09:00:21	09:02:18	0	+114	20°
3	Tmp	5	3.930	09:01:05	09:02:57	0	+109	20°
4	Tmp	7	5.920	09:04:10	09:05:42	0	+89	20°
5	Tmp	7	6.480	09:05:17	09:06:48	0	+88	20°
6	Tmp	9	2.100	09:07:42	09:09:23	0	+98	20°
7	Tmp	9	2.690	09:08:35	09:10:26	0	+108	20°
8	Tmp	14	0.410	09:23:05	09:22:52	0	-30	20°
9	Tmp	17	2.940	09:26:16	09:26:55	0	+36	20°
10	Tmp	18	4.120	09:30:37	09:33:50	0	+190	19°
11	Tmp	20	6.688	09:42:19	09:45:25	0	+183	19°
12	Tmp	21	1.060	09:43:46	09:47:45	0	+236	19°
13	Tmp	23	2.800	09:48:36	09:52:34	0	+235	19°
14	Tmp	25	5.100	09:51:54	09:55:44	0	+227	19°
15	Tmp	25	5.400	09:52:24	09:56:17	0	+230	19°
16	Tmp	27	8.360	09:56:33	10:01:42	0	+306	19°
17	Tmp	28	0.060	09:57:43	10:09:10	0	+684	19°
18	Tmp	29	1.630	10:03:25	10:19:31	0	+900	19°
19	Tmp	29	2.100	10:04:12	10:23:39	0	+900	19°
20	Canc	30	3.670	--:--:--	--:--:--	0	+0	19°
21	Tmp	31	3.720	10:09:13		0	+1800	19°
22	Tmp	32	6.240	10:18:06		0	+1800	19°
23	Tmp	32	6.800	10:19:13		0	+1800	19°
24	Tmp	34	7.670	10:22:19		0	+1800	19°
25	Tmp	37	1.370	10:29:10		0	+1800	19°
26	Tmp	37	2.500	10:30:47		0	+1800	19°
27	Tmp	37	5.020	10:34:23		0	+1800	19°
28	Tmp	39	6.910	10:37:14		0	+1800	19°
29	Tmp	41	3.730	10:43:23		0	+1800	19°
30	Tmp	43	4.620	10:45:56		0	+1800	19°
31	Tmp	43	5.390	10:48:02		0	+1800	19°
32	Tmp	43	5.800	10:49:10		0	+1800	19°
33	Tmp	43	6.290	10:50:30		0	+1800	19°
34	Tmp	43	7.020	10:52:29		0	+1800	19°
35	Tmp	46	1.160	10:58:15		0	+1800	19°
36	Tmp	46	1.560	10:59:35		0	+1800	19°
37	Tmp	47	2.600	11:02:52		0	+1800	19°
38	Tmp	47	4.430	11:05:22		0	+1800	19°
39	Tmp	48	7.450	11:09:41		0	+1800	19°
40	Tmp	48	8.160	11:10:48		0	+1800	19°
41	Tmp	55	0.750	12:00:44		0	+1800	20°
42	Tmp	58	0.120	12:10:37		0	+1800	20°
43	Tmp	58	0.650	12:11:21		0	+1800	20°
44	Tmp	58	1.630	12:12:41		0	+1800	20°
45	Tmp	61	2.990	12:14:17		0	+1800	20°
46	Tmp	61	3.370	12:14:57		0	+1800	20°
47	Tmp	61	4.550	12:17:02		0	+1800	20°
48	Tmp	63	0.550	12:19:02		0	+1800	20°
49	Tmp	64	1.450	12:20:18		0	+1800	20°
50	Tmp	65	2.780	12:22:25		0	+1800	20°
51	Tmp	66	3.500	12:23:26		0	+1800	20°
52	Tmp	66	4.740	12:25:03		0	+1800	20°
53	Tmp	68	6.700	12:27:27		0	+1800	20°
54	Tmp	70	1.450	12:36:54		0	+1800	20°
55	Tmp	72	3.450	12:39:40		0	+1800	20°
56	Tmp	74	4.200	12:40:45		0	+1800	20°
57	Tmp	74	5.240	12:43:36		0	+1800	20°
58	Tmp	76	6.600	12:46:00		0	+1800	20°
59	Tmp	77	1.580	12:48:37		0	+1800	20°
60	Tmp	78	0.350	12:59:18		0	+1800	20°

PC	Tp	Trc	KmPC	Ideal	Passagem	Pen	Pontos	Col	
Num	123	Pen	0	PCZ	0	Total PP	76799	Col. Final	NC



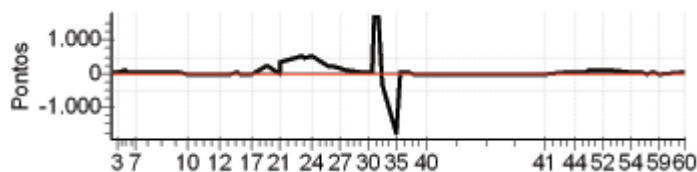
ENDURO DE VERAO - CAPIXABA 2012



N u m	125	Equipe	125 / Andre Ricardo Veiga Silva				
		Patrocinador	Lojas 10 _ Pizante Calçados				
		Cat / NL / Largada	NOVATO / 15 / 08:43:00	Cidade	B.sao Francisco		

PC	Tp	Trc	KmPC	Ideal	Passagem	Pen	Pontos	Col
1	Tmp	2	2.680	08:48:32	08:49:16	0	+41	26 °
2	Tmp	4	3.580	08:50:21	08:51:23	0	+59	24 °
3	Tmp	5	3.930	08:51:05	08:52:03	0	+55	24 °
4	Tmp	7	5.920	08:54:10	08:55:27	0	+74	26 °
5	Tmp	7	6.480	08:55:17	08:56:18	0	+58	26 °
6	Tmp	9	2.100	08:57:42	08:58:34	0	+49	26 °
7	Tmp	9	2.690	08:58:35	08:59:19	0	+41	26 °
8	Tmp	14	0.410	09:13:05	09:13:09	0	+1	26 °
9	Tmp	17	2.940	09:16:16	09:16:20	0	+1	26 °
10	Tmp	18	4.120	09:20:37	09:20:34	0	-0	25 °
11	Tmp	20	6.688	09:32:19	09:32:03	0	-39	26 °
12	Tmp	21	1.060	09:33:46	09:33:45	0	-0	26 °
13	Tmp	23	2.800	09:38:36	09:38:34	0	-0	26 °
14	Tmp	25	5.100	09:41:54	09:41:58	0	+1	26 °
15	Tmp	25	5.400	09:42:24	09:42:24	0	+0	26 °
16	Tmp	27	8.360	09:46:33	09:46:15	0	-45	26 °
17	Tmp	28	0.060	09:47:43	09:47:21	0	-57	26 °
18	Tmp	29	1.630	09:53:25	09:56:58	0	+210	26 °
19	Tmp	29	2.100	09:54:12	09:57:34	0	+199	27 °
20	Canc	30	3.670	--:--:--	--:--:--	0	+0	27 °
21	Tmp	31	3.720	09:59:13	10:04:27	0	+311	27 °
22	Tmp	32	6.240	10:08:06	10:16:29	0	+500	27 °
23	Tmp	32	6.800	10:09:13	10:17:13	0	+477	27 °
24	Tmp	34	7.670	10:12:19	10:20:56	0	+514	27 °
25	Tmp	37	1.370	10:19:10	10:22:58	0	+225	27 °
26	Tmp	37	2.500	10:20:47	10:24:14	0	+204	27 °
27	Tmp	37	5.020	10:24:23	10:27:00	0	+154	27 °
28	Tmp	39	6.910	10:27:14	10:29:05	0	+108	27 °
29	Tmp	41	3.730	10:33:23	10:34:02	0	+36	27 °
30	Tmp	43	4.620	10:35:56	10:36:26	0	+27	27 °
31	Tmp	43	5.390	10:38:02	10:38:32	0	+27	27 °
32	Tmp	43	5.800	10:39:10		0	+1800	27 °
33	Tmp	43	6.290	10:40:30		0	+1800	27 °
34	Tmp	43	7.020	10:42:29	10:40:43	0	-309	27 °
35	Tmp	46	1.160	10:48:15	10:42:54	0	-1800	27 °
36	Tmp	46	1.560	10:49:35	10:49:41	0	+3	27 °
37	Tmp	47	2.600	10:52:52	10:52:56	0	+1	27 °
38	Tmp	47	4.430	10:55:22	10:55:22	0	+0	27 °
39	Tmp	48	7.450	10:59:41	10:59:35	0	-9	27 °
40	Tmp	48	8.160	11:00:48	11:00:37	0	-24	27 °
41	Tmp	55	0.750	11:50:44	11:50:35	0	-18	27 °
42	Tmp	58	0.120	12:00:37	12:00:50	0	+10	27 °
43	Tmp	58	0.650	12:01:21	12:01:49	0	+25	26 °
44	Tmp	58	1.630	12:02:41	12:03:28	0	+44	26 °
45	Tmp	61	2.990	12:04:17	12:04:55	0	+35	26 °
46	Tmp	61	3.370	12:04:57	12:05:44	0	+44	26 °
47	Tmp	61	4.550	12:07:02	12:08:02	0	+57	26 °
48	Tmp	63	0.550	12:09:02	12:10:34	0	+89	26 °
49	Tmp	64	1.450	12:10:18	12:11:39	0	+78	26 °
50	Tmp	65	2.780	12:12:25	12:13:40	0	+72	26 °
51	Tmp	66	3.500	12:13:26	12:15:06	0	+97	26 °
52	Tmp	66	4.740	12:15:03	12:16:49	0	+103	26 °
53	Tmp	68	6.700	12:17:27	12:18:54	0	+84	26 °
54	Tmp	70	1.450	12:26:54	12:27:09	0	+12	26 °
55	Tmp	72	3.450	12:29:40	12:30:01	0	+18	26 °
56	Tmp	74	4.200	12:30:45	12:31:07	0	+19	26 °
57	Tmp	74	5.240	12:33:36	12:33:16	0	-51	26 °
58	Tmp	76	6.600	12:36:00	12:36:07	0	+4	26 °
59	Tmp	77	1.580	12:38:37	12:38:26	0	-24	25 °
60	Tmp	78	0.350	12:49:18	12:49:50	0	+29	25 °

PC	Tp	Trc	KmPC	Ideal	Passagem	Pen	Pontos	Col	
Num	125	Pen	0	PCZ	5	Total PP	10172	Col. Final	25°



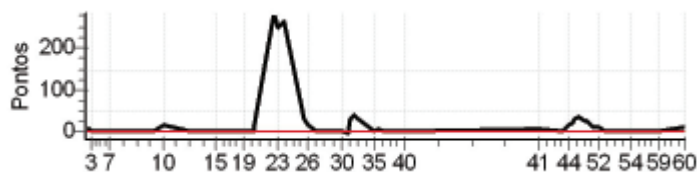
ENDURO DE VERAO - CAPIXABA 2012



N u m	132	Equipe	132 / Soney Cassaro				
		Patrocinador	Mecanica E Auto Eletrica Pantera				
		Cat / NL / Largada	JUNIOR / 1 / 08:28:00	Cidade	Venda do Imigrante		

PC	Tp	Trc	KmPC	Ideal	Passagem	Pen	Pontos	Col
1	Tmp	2	2.680	08:33:30	08:33:38	0	+5	8°
2	Tmp	4	3.580	08:35:14	08:35:21	0	+4	6°
3	Tmp	5	3.930	08:35:55	08:35:58	0	+0	6°
4	Tmp	7	5.920	08:38:54	08:38:58	0	+1	6°
5	Tmp	7	6.480	08:39:57	08:39:55	0	-0	5°
6	Tmp	9	2.100	08:42:21	08:42:20	0	-0	5°
7	Tmp	9	2.690	08:43:12	08:43:15	0	+0	4°
8	Tmp	14	0.410	08:57:36	08:57:33	0	-0	4°
9	Tmp	17	2.940	09:00:41	09:00:41	0	+0	3°
10	Tmp	18	4.120	09:04:32	09:04:51	0	+16	5°
11	Tmp	20	6.688	09:14:54	09:14:52	0	-0	4°
12	Tmp	21	1.060	09:16:17	09:16:18	0	+0	4°
13	Tmp	23	2.800	09:22:02	09:22:03	0	+0	4°
14	Tmp	25	5.100	09:25:11	09:25:13	0	+0	4°
15	Tmp	25	5.400	09:25:39	09:25:38	0	-0	4°
16	Tmp	27	8.360	09:29:37	09:29:37	0	+0	4°
17	Tmp	28	0.060	09:30:43	09:30:44	0	+0	4°
18	Tmp	29	1.630	09:35:47	09:35:49	0	+0	3°
19	Tmp	29	2.100	09:36:32	09:36:29	0	-0	3°
20	Canc	30	3.670	--:--:--	--:--:--	0	+0	3°
21	Tmp	31	3.720	09:41:01	09:41:12	0	+8	3°
22	Tmp	32	6.240	09:48:56	09:53:44	0	+285	7°
23	Tmp	32	6.800	09:49:59	09:54:13	0	+251	11°
24	Tmp	34	7.670	09:52:45	09:57:12	0	+264	11°
25	Tmp	37	1.370	10:00:35	10:01:07	0	+29	11°
26	Tmp	37	2.500	10:02:08	10:02:23	0	+12	11°
27	Tmp	37	5.020	10:05:34	10:05:30	0	-3	11°
28	Tmp	39	6.910	10:08:17	10:08:14	0	-0	11°
29	Tmp	41	3.730	10:13:55	10:13:54	0	-0	10°
30	Tmp	43	4.620	10:16:14	10:16:13	0	-0	10°
31	Tmp	43	5.390	10:18:10	10:18:05	0	-6	10°
32	Tmp	43	5.800	10:19:11	10:19:43	0	+29	10°
33	Tmp	43	6.290	10:20:25	10:21:04	0	+36	10°
34	Tmp	43	7.020	10:22:14	10:22:46	0	+29	10°
35	Tmp	46	1.160	10:28:57	10:28:56	0	-0	10°
36	Tmp	46	1.560	10:30:09	10:30:14	0	+2	10°
37	Tmp	47	2.600	10:33:08	10:33:07	0	-0	10°
38	Tmp	47	4.430	10:35:37	10:35:38	0	+0	10°
39	Tmp	48	7.450	10:39:52	10:39:55	0	+0	10°
40	Tmp	48	8.160	10:40:56	10:40:56	0	+0	10°
41	Tmp	55	0.750	11:34:49	11:34:56	0	+4	10°
42	Tmp	58	0.120	11:44:26	11:44:27	0	+0	10°
43	Tmp	58	0.650	11:45:07	11:45:12	0	+2	10°
44	Tmp	58	1.630	11:46:24	11:46:43	0	+16	10°
45	Tmp	61	2.990	11:48:00	11:48:20	0	+17	10°
46	Tmp	61	3.370	11:48:38	11:49:08	0	+27	10°
47	Tmp	61	4.550	11:50:36	11:51:11	0	+32	10°
48	Tmp	63	0.550	11:52:33	11:53:00	0	+24	11°
49	Tmp	64	1.450	11:53:46	11:54:13	0	+24	11°
50	Tmp	65	2.780	11:55:48	11:56:01	0	+10	11°
51	Tmp	66	3.500	11:56:46	11:56:59	0	+10	11°
52	Tmp	66	4.740	11:58:19	11:58:29	0	+7	10°
53	Tmp	68	6.700	12:00:40	12:00:41	0	+0	10°
54	Tmp	70	1.450	12:11:00	12:10:58	0	-0	10°
55	Tmp	72	3.450	12:13:44	12:13:45	0	+0	10°
56	Tmp	74	4.200	12:14:46	12:14:46	0	+0	9°
57	Tmp	74	5.240	12:17:22	12:17:23	0	+0	9°
58	Tmp	76	6.600	12:19:41	12:19:42	0	+0	9°
59	Tmp	77	1.580	12:22:16	12:22:14	0	-0	9°
60	Tmp	78	0.350	12:32:56	12:33:07	0	+8	8°

PC	Tp	Trc	KmPC	Ideal	Passagem	Pen	Pontos	Col	
Num	132	Pen	0	PCZ	31	Total PP	1161	Col. Final	8°



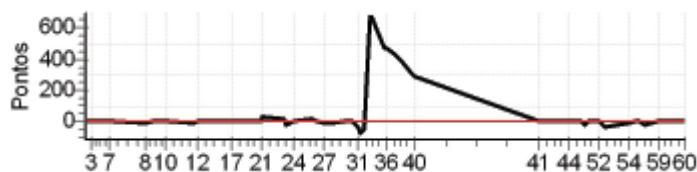
ENDURO DE VERAO - CAPIXABA 2012



N u m	134	Equipe	134 / Dennwer Boldrini				
		Patrocinador	Vini Veiculos				
		Cat / NL / Largada	NOVATO / 1 / 08:36:00	Cidade	Nova Venecia		

PC	Tp	Trc	KmPC	Ideal	Passagem	Pen	Pontos	Col
1	Tmp	2	2.680	08:41:32	08:41:38	0	+3	7°
2	Tmp	4	3.580	08:43:21	08:43:19	0	-0	2°
3	Tmp	5	3.930	08:44:05	08:44:04	0	-0	1°
4	Tmp	7	5.920	08:47:10	08:47:09	0	-0	1°
5	Tmp	7	6.480	08:48:17	08:48:23	0	+3	4°
6	Tmp	9	2.100	08:50:42	08:50:42	0	+0	2°
7	Tmp	9	2.690	08:51:35	08:51:31	0	-3	3°
8	Tmp	14	0.410	09:06:05	09:05:59	0	-9	6°
9	Tmp	17	2.940	09:09:16	09:09:25	0	+6	7°
10	Tmp	18	4.120	09:13:37	09:13:35	0	-0	3°
11	Tmp	20	6.688	09:25:19	09:25:14	0	-6	4°
12	Tmp	21	1.060	09:26:46	09:26:46	0	+0	4°
13	Tmp	23	2.800	09:31:36	09:31:36	0	+0	4°
14	Tmp	25	5.100	09:34:54	09:34:57	0	+0	4°
15	Tmp	25	5.400	09:35:24	09:35:24	0	+0	4°
16	Tmp	27	8.360	09:39:33	09:39:31	0	-0	4°
17	Tmp	28	0.060	09:40:43	09:40:47	0	+1	4°
18	Tmp	29	1.630	09:46:25	09:46:23	0	-0	3°
19	Tmp	29	2.100	09:47:12	09:47:08	0	-3	2°
20	Canc	30	3.670	--:--:--	--:--:--	0	+0	2°
21	Tmp	31	3.720	09:52:13	09:52:44	0	+28	3°
22	Tmp	32	6.240	10:01:06	10:01:20	0	+11	3°
23	Tmp	32	6.800	10:02:13	10:02:03	0	-21	3°
24	Tmp	34	7.670	10:05:19	10:05:28	0	+6	3°
25	Tmp	37	1.370	10:12:10	10:12:24	0	+11	3°
26	Tmp	37	2.500	10:13:47	10:13:46	0	-0	3°
27	Tmp	37	5.020	10:17:23	10:17:17	0	-9	3°
28	Tmp	39	6.910	10:20:14	10:20:09	0	-6	3°
29	Tmp	41	3.730	10:26:23	10:26:19	0	-3	3°
30	Tmp	43	4.620	10:28:56	10:28:53	0	-0	3°
31	Tmp	43	5.390	10:31:02	10:30:46	0	-39	3°
32	Tmp	43	5.800	10:32:10	10:31:42	0	-75	7°
33	Tmp	43	6.290	10:33:30	10:33:11	0	-48	7°
34	Tmp	43	7.020	10:35:29	10:47:05	0	+693	19°
35	Tmp	46	1.160	10:41:15	10:49:16	0	+478	21°
36	Tmp	46	1.560	10:42:35	10:50:32	0	+474	22°
37	Tmp	47	2.600	10:45:52	10:53:02	0	+427	23°
38	Tmp	47	4.430	10:48:22	10:54:45	0	+380	24°
39	Tmp	48	7.450	10:52:41	10:57:46	0	+302	24°
40	Tmp	48	8.160	10:53:48	10:58:35	0	+284	24°
41	Tmp	55	0.750	11:43:44	11:43:41	0	-0	24°
42	Tmp	58	0.120	11:53:37	11:53:41	0	+1	24°
43	Tmp	58	0.650	11:54:21	11:54:23	0	+0	24°
44	Tmp	58	1.630	11:55:41	11:55:50	0	+6	24°
45	Tmp	61	2.990	11:57:17	11:57:18	0	+0	24°
46	Tmp	61	3.370	11:57:57	11:58:06	0	+6	23°
47	Tmp	61	4.550	12:00:02	12:00:03	0	+0	23°
48	Tmp	63	0.550	12:02:02	12:01:52	0	-21	23°
49	Tmp	64	1.450	12:03:18	12:03:23	0	+2	23°
50	Tmp	65	2.780	12:05:25	12:05:28	0	+0	23°
51	Tmp	66	3.500	12:06:26	12:06:37	0	+8	23°
52	Tmp	66	4.740	12:08:03	12:08:07	0	+1	22°
53	Tmp	68	6.700	12:10:27	12:10:14	0	-30	22°
54	Tmp	70	1.450	12:19:54	12:19:46	0	-15	22°
55	Tmp	72	3.450	12:22:40	12:22:43	0	+0	22°
56	Tmp	74	4.200	12:23:45	12:23:47	0	+0	22°
57	Tmp	74	5.240	12:26:36	12:26:26	0	-21	22°
58	Tmp	76	6.600	12:29:00	12:28:54	0	-9	21°
59	Tmp	77	1.580	12:31:37	12:31:37	0	+0	21°
60	Tmp	78	0.350	12:42:18	12:42:23	0	+2	21°

PC	Tp	Trc	KmPC	Ideal	Passagem	Pen	Pontos	Col
Num 134	Pen	0	PCZ 21	Total PP	3451	Col. Final	21°	



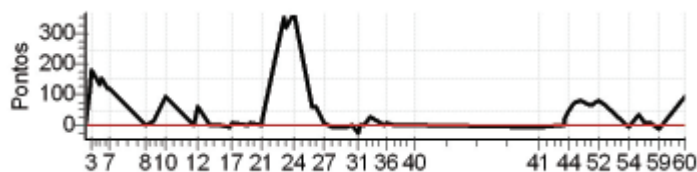
ENDURO DE VERAO - CAPIXABA 2012



N u m	135	Equipe	135 / Rogerio Vidal Mazoco						
		Patrocinador	Centro Automotivo Saick Injecar						
		Cat / NL / Largada	ESTREANTE / 36 / 08:53:30	Cidade	Afonso Claudio				

PC	Tp	Trc	KmPC	Ideal	Passagem	Pen	Pontos	Col
1	Tmp	2	2.680	08:59:02	08:59:08	0	+3	4°
2	Tmp	4	3.580	09:00:51	09:02:43	0	+109	16°
3	Tmp	5	3.930	09:01:35	09:04:38	0	+180	16°
4	Tmp	7	5.920	09:04:40	09:06:59	0	+136	16°
5	Tmp	7	6.480	09:05:47	09:08:23	0	+153	16°
6	Tmp	9	2.100	09:08:12	09:10:14	0	+119	16°
7	Tmp	9	2.690	09:09:05	09:11:08	0	+120	16°
8	Tmp	14	0.410	09:23:35	09:23:34	0	-0	15°
9	Tmp	17	2.940	09:26:46	09:27:04	0	+15	14°
10	Tmp	18	4.120	09:31:07	09:32:46	0	+96	12°
11	Tmp	20	6.688	09:42:49	09:42:57	0	+5	8°
12	Tmp	21	1.060	09:44:16	09:45:23	0	+64	6°
13	Tmp	23	2.800	09:49:06	09:49:10	0	+1	5°
14	Tmp	25	5.100	09:52:24	09:52:27	0	+0	4°
15	Tmp	25	5.400	09:52:54	09:52:56	0	+0	4°
16	Tmp	27	8.360	09:57:03	09:56:58	0	-6	4°
17	Tmp	28	0.060	09:58:13	09:58:24	0	+8	4°
18	Tmp	29	1.630	10:03:55	10:03:57	0	+0	4°
19	Tmp	29	2.100	10:04:42	10:04:56	0	+11	4°
20	Canc	30	3.670	--:--:--	--:--:--	0	+0	4°
21	Tmp	31	3.720	10:09:43	10:10:01	0	+15	4°
22	Tmp	32	6.240	10:18:36	10:24:34	0	+355	5°
23	Tmp	32	6.800	10:19:43	10:25:10	0	+324	5°
24	Tmp	34	7.670	10:22:49	10:29:00	0	+368	5°
25	Tmp	37	1.370	10:29:40	10:30:48	0	+65	5°
26	Tmp	37	2.500	10:31:17	10:32:23	0	+63	4°
27	Tmp	37	5.020	10:34:53	10:35:06	0	+10	4°
28	Tmp	39	6.910	10:37:44	10:37:40	0	-3	4°
29	Tmp	41	3.730	10:43:53	10:43:49	0	-3	4°
30	Tmp	43	4.620	10:46:26	10:46:28	0	+0	4°
31	Tmp	43	5.390	10:48:32	10:48:21	0	-24	4°
32	Tmp	43	5.800	10:49:40	10:49:41	0	+0	4°
33	Tmp	43	6.290	10:51:00	10:51:08	0	+5	4°
34	Tmp	43	7.020	10:52:59	10:53:28	0	+26	4°
35	Tmp	46	1.160	10:58:45	10:58:46	0	+0	4°
36	Tmp	46	1.560	11:00:05	11:00:15	0	+7	4°
37	Tmp	47	2.600	11:03:22	11:03:23	0	+0	4°
38	Tmp	47	4.430	11:05:52	11:05:49	0	-0	4°
39	Tmp	48	7.450	11:10:11	11:10:13	0	+0	4°
40	Tmp	48	8.160	11:11:18	11:11:15	0	-0	4°
41	Tmp	55	0.750	12:01:14	12:01:10	0	-3	4°
42	Tmp	58	0.120	12:11:07	12:11:07	0	+0	4°
43	Tmp	58	0.650	12:11:51	12:12:17	0	+23	4°
44	Tmp	58	1.630	12:13:11	12:14:02	0	+48	4°
45	Tmp	61	2.990	12:14:47	12:16:01	0	+71	4°
46	Tmp	61	3.370	12:15:27	12:16:45	0	+75	4°
47	Tmp	61	4.550	12:17:32	12:18:56	0	+81	4°
48	Tmp	63	0.550	12:19:32	12:20:48	0	+73	4°
49	Tmp	64	1.450	12:20:48	12:21:59	0	+68	4°
50	Tmp	65	2.780	12:22:55	12:24:05	0	+67	4°
51	Tmp	66	3.500	12:23:56	12:25:12	0	+73	4°
52	Tmp	66	4.740	12:25:33	12:26:57	0	+81	4°
53	Tmp	68	6.700	12:27:57	12:29:12	0	+72	4°
54	Tmp	70	1.450	12:37:24	12:37:20	0	-3	4°
55	Tmp	72	3.450	12:40:10	12:40:39	0	+26	4°
56	Tmp	74	4.200	12:41:15	12:41:55	0	+37	4°
57	Tmp	74	5.240	12:44:06	12:44:17	0	+8	4°
58	Tmp	76	6.600	12:46:30	12:46:44	0	+11	3°
59	Tmp	77	1.580	12:49:07	12:49:00	0	-12	3°
60	Tmp	78	0.350	12:59:48	13:01:26	0	+95	3°

PC	Tp	Trc	KmPC	Ideal	Passagem	Pen	Pontos	Col
Num 135	Pen	0	PCZ	12	Total PP	3221	Col. Final	3°



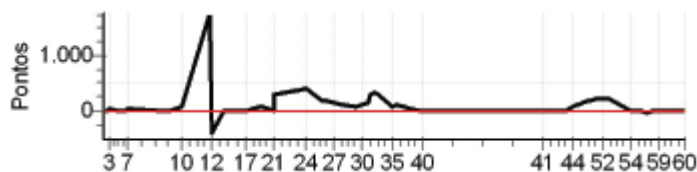
ENDURO DE VERAO - CAPIXABA 2012



N u m	136	Equipe	136 / Alexandre W. Dalmolim de Souza					
		Patrocinador	Cerimonial Fazenda Encanto					
		Cat / NL / Largada	ESTREANTE / 32 / 08:51:30	Cidade	Linhares			

PC	Tp	Trc	KmPC	Ideal	Passagem	Pen	Pontos	Col
1	Tmp	2	2.680	08:57:02	08:57:06	0	+1	2°
2	Tmp	4	3.580	08:58:51	08:59:03	0	+9	1°
3	Tmp	5	3.930	08:59:35	09:00:09	0	+31	3°
4	Tmp	7	5.920	09:02:40	09:02:43	0	+0	3°
5	Tmp	7	6.480	09:03:47	09:03:41	0	-9	3°
6	Tmp	9	2.100	09:06:12	09:06:24	0	+9	3°
7	Tmp	9	2.690	09:07:05	09:07:26	0	+18	4°
8	Tmp	14	0.410	09:21:35	09:21:35	0	+0	4°
9	Tmp	17	2.940	09:24:46	09:24:53	0	+4	4°
10	Tmp	18	4.120	09:29:07	09:30:09	0	+59	2°
11	Tmp	20	6.688	09:40:49		0	+1800	15°
12	Tmp	21	1.060	09:42:16	09:39:53	0	-420	14°
13	Tmp	23	2.800	09:47:06	09:47:11	0	+2	14°
14	Tmp	25	5.100	09:50:24	09:50:28	0	+1	13°
15	Tmp	25	5.400	09:50:54	09:50:59	0	+2	11°
16	Tmp	27	8.360	09:55:03	09:55:04	0	+0	10°
17	Tmp	28	0.060	09:56:13	09:56:13	0	+0	10°
18	Tmp	29	1.630	10:01:55	10:03:01	0	+63	10°
19	Tmp	29	2.100	10:02:42	10:03:40	0	+55	7°
20	Canc	30	3.670	--:--:--	--:--:--	0	+0	7°
21	Tmp	31	3.720	10:07:43	10:12:41	0	+295	7°
22	Tmp	32	6.240	10:16:36	10:23:06	0	+387	7°
23	Tmp	32	6.800	10:17:43	10:23:50	0	+364	7°
24	Tmp	34	7.670	10:20:49	10:27:40	0	+408	7°
25	Tmp	37	1.370	10:27:40	10:30:52	0	+189	7°
26	Tmp	37	2.500	10:29:17	10:32:19	0	+179	8°
27	Tmp	37	5.020	10:32:53	10:35:16	0	+140	8°
28	Tmp	39	6.910	10:35:44	10:37:47	0	+120	8°
29	Tmp	41	3.730	10:41:53	10:43:10	0	+74	9°
30	Tmp	43	4.620	10:44:26	10:46:26	0	+117	9°
31	Tmp	43	5.390	10:46:32	10:48:41	0	+126	9°
32	Tmp	43	5.800	10:47:40	10:52:47	0	+304	8°
33	Tmp	43	6.290	10:49:00	10:54:26	0	+323	8°
34	Tmp	43	7.020	10:50:59	10:56:10	0	+308	9°
35	Tmp	46	1.160	10:56:45	10:57:49	0	+61	9°
36	Tmp	46	1.560	10:58:05	10:59:44	0	+96	9°
37	Tmp	47	2.600	11:01:22	11:02:45	0	+80	9°
38	Tmp	47	4.430	11:03:52	11:04:44	0	+49	8°
39	Tmp	48	7.450	11:08:11	11:08:21	0	+7	8°
40	Tmp	48	8.160	11:09:18	11:09:19	0	+0	8°
41	Tmp	55	0.750	11:59:14	11:59:20	0	+3	8°
42	Tmp	58	0.120	12:09:07	12:09:10	0	+0	8°
43	Tmp	58	0.650	12:09:51	12:10:12	0	+18	8°
44	Tmp	58	1.630	12:11:11	12:12:19	0	+65	8°
45	Tmp	61	2.990	12:12:47	12:14:31	0	+101	8°
46	Tmp	61	3.370	12:13:27	12:15:27	0	+117	8°
47	Tmp	61	4.550	12:15:32	12:17:59	0	+144	8°
48	Tmp	63	0.550	12:17:32	12:20:28	0	+173	8°
49	Tmp	64	1.450	12:18:48	12:21:41	0	+170	8°
50	Tmp	65	2.780	12:20:55	12:24:19	0	+201	8°
51	Tmp	66	3.500	12:21:56	12:25:33	0	+214	8°
52	Tmp	66	4.740	12:23:33	12:27:28	0	+232	8°
53	Tmp	68	6.700	12:25:57	12:29:42	0	+222	8°
54	Tmp	70	1.450	12:35:24	12:35:18	0	-9	8°
55	Tmp	72	3.450	12:38:10	12:38:21	0	+8	8°
56	Tmp	74	4.200	12:39:15	12:39:29	0	+11	8°
57	Tmp	74	5.240	12:42:06	12:41:43	0	-60	8°
58	Tmp	76	6.600	12:44:30	12:44:34	0	+1	8°
59	Tmp	77	1.580	12:47:07	12:47:02	0	-6	8°
60	Tmp	78	0.350	12:57:48	12:57:59	0	+8	8°

PC	Tp	Trc	KmPC	Ideal	Passagem	Pen	Pontos	Col	
Num	136	Pen	0	PCZ	6	Total PP	7873	Col. Final	8°



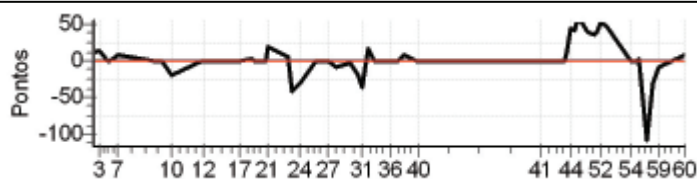
ENDURO DE VERAO - CAPIXABA 2012



N u m	140	Equipe	140 / Kassius Americo Ribeiro						
		Patrocinador	Zoim Motos						
		Cat / NL / Largada	NOVATO / 16 / 08:43:30	Cidade	Colatina				

PC	Tp	Trc	KmPC	Ideal	Passagem	Pen	Pontos	Col
1	Tmp	2	2.680	08:49:02	08:49:16	0	+11	19°
2	Tmp	4	3.580	08:50:51	08:51:09	0	+15	14°
3	Tmp	5	3.930	08:51:35	08:51:52	0	+14	13°
4	Tmp	7	5.920	08:54:40	08:54:43	0	+0	11°
5	Tmp	7	6.480	08:55:47	08:55:47	0	+0	11°
6	Tmp	9	2.100	08:58:12	08:58:20	0	+5	12°
7	Tmp	9	2.690	08:59:05	08:59:16	0	+8	13°
8	Tmp	14	0.410	09:13:35	09:13:32	0	-0	12°
9	Tmp	17	2.940	09:16:46	09:16:49	0	+0	11°
10	Tmp	18	4.120	09:21:07	09:20:58	0	-18	9°
11	Tmp	20	6.688	09:32:49	09:32:46	0	-0	9°
12	Tmp	21	1.060	09:34:16	09:34:17	0	+0	9°
13	Tmp	23	2.800	09:39:06	09:39:05	0	-0	9°
14	Tmp	25	5.100	09:42:24	09:42:26	0	+0	9°
15	Tmp	25	5.400	09:42:54	09:42:55	0	+0	9°
16	Tmp	27	8.360	09:47:03	09:47:00	0	-0	8°
17	Tmp	28	0.060	09:48:13	09:48:14	0	+0	8°
18	Tmp	29	1.630	09:53:55	09:54:02	0	+4	6°
19	Tmp	29	2.100	09:54:42	09:54:42	0	+0	5°
20	Canc	30	3.670	--:--:--	--:--:--	0	+0	5°
21	Tmp	31	3.720	09:59:43	10:00:05	0	+19	5°
22	Tmp	32	6.240	10:08:36	10:08:45	0	+6	5°
23	Tmp	32	6.800	10:09:43	10:09:26	0	-42	7°
24	Tmp	34	7.670	10:12:49	10:12:36	0	-30	7°
25	Tmp	37	1.370	10:19:40	10:19:38	0	-0	7°
26	Tmp	37	2.500	10:21:17	10:21:15	0	-0	7°
27	Tmp	37	5.020	10:24:53	10:24:50	0	-0	7°
28	Tmp	39	6.910	10:27:44	10:27:38	0	-9	7°
29	Tmp	41	3.730	10:33:53	10:33:49	0	-3	6°
30	Tmp	43	4.620	10:36:26	10:36:17	0	-18	7°
31	Tmp	43	5.390	10:38:32	10:38:17	0	-36	7°
32	Tmp	43	5.800	10:39:40	10:39:37	0	-0	6°
33	Tmp	43	6.290	10:41:00	10:41:19	0	+16	5°
34	Tmp	43	7.020	10:42:59	10:43:02	0	+0	5°
35	Tmp	46	1.160	10:48:45	10:48:46	0	+0	5°
36	Tmp	46	1.560	10:50:05	10:50:07	0	+0	5°
37	Tmp	47	2.600	10:53:22	10:53:25	0	+0	5°
38	Tmp	47	4.430	10:55:52	10:56:05	0	+10	5°
39	Tmp	48	7.450	11:00:11	11:00:13	0	+0	5°
40	Tmp	48	8.160	11:01:18	11:01:17	0	-0	5°
41	Tmp	55	0.750	11:51:14	11:51:14	0	+0	5°
42	Tmp	58	0.120	12:01:07	12:01:09	0	+0	5°
43	Tmp	58	0.650	12:01:51	12:02:05	0	+11	5°
44	Tmp	58	1.630	12:03:11	12:03:58	0	+44	5°
45	Tmp	61	2.990	12:04:47	12:05:33	0	+43	6°
46	Tmp	61	3.370	12:05:27	12:06:23	0	+53	6°
47	Tmp	61	4.550	12:07:32	12:08:31	0	+56	7°
48	Tmp	63	0.550	12:09:32	12:10:18	0	+43	7°
49	Tmp	64	1.450	12:10:48	12:11:31	0	+40	7°
50	Tmp	65	2.780	12:12:55	12:13:35	0	+37	7°
51	Tmp	66	3.500	12:13:56	12:14:37	0	+38	7°
52	Tmp	66	4.740	12:15:33	12:16:30	0	+54	7°
53	Tmp	68	6.700	12:17:57	12:18:47	0	+47	7°
54	Tmp	70	1.450	12:27:24	12:27:21	0	-0	7°
55	Tmp	72	3.450	12:30:10	12:30:11	0	+0	7°
56	Tmp	74	4.200	12:31:15	12:31:21	0	+3	7°
57	Tmp	74	5.240	12:34:06	12:33:27	0	-108	9°
58	Tmp	76	6.600	12:36:30	12:36:17	0	-30	9°
59	Tmp	77	1.580	12:39:07	12:39:01	0	-9	9°
60	Tmp	78	0.350	12:49:48	12:49:59	0	+8	8°

PC	Tp	Trc	KmPC	Ideal	Passagem	Pen	Pontos	Col
Num 140	Pen	0	PCZ 26	Total PP	888	Col. Final	8°	



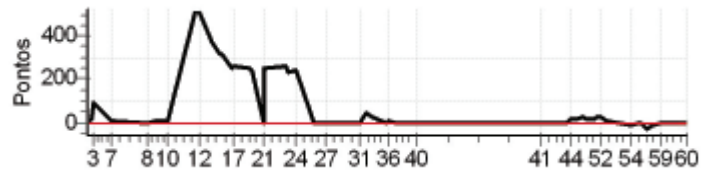
ENDURO DE VERAO - CAPIXABA 2012



N u m	141	Equipe	141 / Alexandre Pessotti de Bortoli				
		Patrocinador	Sts Manutencao _ Telao Motos _ Norte Veiculos				
		Cat / NL / Largada	ESTREANTE / 39 / 08:55:00	Cidade	Aracruz		

PC	Tp	Trc	KmPC	Ideal	Passagem	Pen	Pontos	Col
1	Tmp	2	2.680	09:00:32	09:00:39	0	+4	5°
2	Tmp	4	3.580	09:02:21	09:02:42	0	+18	4°
3	Tmp	5	3.930	09:03:05	09:04:41	0	+93	9°
4	Tmp	7	5.920	09:06:10	09:07:12	0	+59	10°
5	Tmp	7	6.480	09:07:17	09:08:07	0	+47	10°
6	Tmp	9	2.100	09:09:42	09:10:00	0	+15	9°
7	Tmp	9	2.690	09:10:35	09:10:52	0	+14	9°
8	Tmp	14	0.410	09:25:05	09:25:04	0	-0	9°
9	Tmp	17	2.940	09:28:16	09:28:25	0	+6	9°
10	Tmp	18	4.120	09:32:37	09:32:46	0	+6	5°
11	Tmp	20	6.688	09:44:19	09:52:59	0	+517	6°
12	Tmp	21	1.060	09:45:46	09:54:10	0	+501	9°
13	Tmp	23	2.800	09:50:36	09:56:49	0	+370	9°
14	Tmp	25	5.100	09:53:54	09:59:14	0	+317	9°
15	Tmp	25	5.400	09:54:24	09:59:40	0	+313	10°
16	Tmp	27	8.360	09:58:33	10:02:50	0	+254	11°
17	Tmp	28	0.060	09:59:43	10:04:06	0	+260	11°
18	Tmp	29	1.630	10:05:25	10:09:39	0	+251	11°
19	Tmp	29	2.100	10:06:12	10:10:14	0	+239	11°
20	Canc	30	3.670	--:--:--	--:--:--	0	+0	11°
21	Tmp	31	3.720	10:11:13	10:15:22	0	+246	10°
22	Tmp	32	6.240	10:20:06	10:24:27	0	+258	10°
23	Tmp	32	6.800	10:21:13	10:25:05	0	+229	10°
24	Tmp	34	7.670	10:24:19	10:28:22	0	+240	10°
25	Tmp	37	1.370	10:31:10	10:31:12	0	+0	9°
26	Tmp	37	2.500	10:32:47	10:32:46	0	-0	7°
27	Tmp	37	5.020	10:36:23	10:36:19	0	-3	7°
28	Tmp	39	6.910	10:39:14	10:39:12	0	-0	7°
29	Tmp	41	3.730	10:45:23	10:45:20	0	-0	7°
30	Tmp	43	4.620	10:47:56	10:47:56	0	+0	7°
31	Tmp	43	5.390	10:50:02	10:49:58	0	-3	7°
32	Tmp	43	5.800	10:51:10	10:51:33	0	+20	7°
33	Tmp	43	6.290	10:52:30	10:53:16	0	+43	7°
34	Tmp	43	7.020	10:54:29	10:55:02	0	+30	7°
35	Tmp	46	1.160	11:00:15	11:00:20	0	+2	7°
36	Tmp	46	1.560	11:01:35	11:01:52	0	+14	7°
37	Tmp	47	2.600	11:04:52	11:04:55	0	+0	7°
38	Tmp	47	4.430	11:07:22	11:07:20	0	-0	7°
39	Tmp	48	7.450	11:11:41	11:11:42	0	+0	7°
40	Tmp	48	8.160	11:12:48	11:12:44	0	-3	7°
41	Tmp	55	0.750	12:02:44	12:02:44	0	+0	7°
42	Tmp	58	0.120	12:12:37	12:12:39	0	+0	7°
43	Tmp	58	0.650	12:13:21	12:13:24	0	+0	7°
44	Tmp	58	1.630	12:14:41	12:15:00	0	+16	7°
45	Tmp	61	2.990	12:16:17	12:16:35	0	+15	6°
46	Tmp	61	3.370	12:16:57	12:17:19	0	+19	6°
47	Tmp	61	4.550	12:19:02	12:19:31	0	+26	6°
48	Tmp	63	0.550	12:21:02	12:21:22	0	+17	6°
49	Tmp	64	1.450	12:22:18	12:22:41	0	+20	6°
50	Tmp	65	2.780	12:24:25	12:24:48	0	+20	6°
51	Tmp	66	3.500	12:25:26	12:25:54	0	+25	6°
52	Tmp	66	4.740	12:27:03	12:27:32	0	+26	6°
53	Tmp	68	6.700	12:29:27	12:29:42	0	+12	6°
54	Tmp	70	1.450	12:38:54	12:38:49	0	-6	6°
55	Tmp	72	3.450	12:41:40	12:41:44	0	+1	6°
56	Tmp	74	4.200	12:42:45	12:42:50	0	+2	6°
57	Tmp	74	5.240	12:45:36	12:45:24	0	-27	6°
58	Tmp	76	6.600	12:48:00	12:47:54	0	-9	6°
59	Tmp	77	1.580	12:50:37	12:50:38	0	+0	6°
60	Tmp	78	0.350	13:01:18	13:01:25	0	+4	6°

PC	Tp	Trc	KmPC	Ideal	Passagem	Pen	Pontos	Col
Num 141	Pen	0	PCZ	13	Total PP	4620	Col. Final	6°



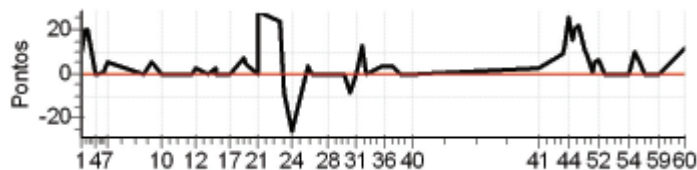
ENDURO DE VERAO - CAPIXABA 2012



N u m	142	Equipe	142 / Fabricio de Almeida				
		Patrocinador	Artcel _ Toninho Moto Pecas				
		Cat / NL / Largada	NOVATO / 5 / 08:38:00	Cidade	Sao Gabriel da Palha		

PC	Tp	Trc	KmPC	Ideal	Passagem	Pen	Pontos	Col
1	Tmp	2	2.680	08:43:32	08:43:45	0	+10	18°
2	Tmp	4	3.580	08:45:21	08:45:44	0	+20	15°
3	Tmp	5	3.930	08:46:05	08:46:28	0	+20	15°
4	Tmp	7	5.920	08:49:10	08:49:12	0	+0	15°
5	Tmp	7	6.480	08:50:17	08:50:19	0	+0	13°
6	Tmp	9	2.100	08:52:42	08:52:46	0	+1	13°
7	Tmp	9	2.690	08:53:35	08:53:43	0	+5	14°
8	Tmp	14	0.410	09:08:05	09:08:06	0	+0	13°
9	Tmp	17	2.940	09:11:16	09:11:24	0	+5	13°
10	Tmp	18	4.120	09:15:37	09:15:34	0	-0	8°
11	Tmp	20	6.688	09:27:19	09:27:22	0	+0	8°
12	Tmp	21	1.060	09:28:46	09:28:51	0	+2	8°
13	Tmp	23	2.800	09:33:36	09:33:37	0	+0	8°
14	Tmp	25	5.100	09:36:54	09:36:59	0	+2	8°
15	Tmp	25	5.400	09:37:24	09:37:25	0	+0	8°
16	Tmp	27	8.360	09:41:33	09:41:32	0	-0	7°
17	Tmp	28	0.060	09:42:43	09:42:44	0	+0	7°
18	Tmp	29	1.630	09:48:25	09:48:35	0	+7	5°
19	Tmp	29	2.100	09:49:12	09:49:19	0	+4	6°
20	Canc	30	3.670	--:--:--	--:--:--	0	+0	6°
21	Tmp	31	3.720	09:54:13	09:54:45	0	+29	7°
22	Tmp	32	6.240	10:03:06	10:03:33	0	+24	7°
23	Tmp	32	6.800	10:04:13	10:04:07	0	-9	6°
24	Tmp	34	7.670	10:07:19	10:07:07	0	-27	6°
25	Tmp	37	1.370	10:14:10	10:14:16	0	+3	6°
26	Tmp	37	2.500	10:15:47	10:15:50	0	+0	6°
27	Tmp	37	5.020	10:19:23	10:19:22	0	-0	6°
28	Tmp	39	6.910	10:22:14	10:22:14	0	+0	6°
29	Tmp	41	3.730	10:28:23	10:28:23	0	+0	5°
30	Tmp	43	4.620	10:30:56	10:30:50	0	-9	5°
31	Tmp	43	5.390	10:33:02	10:32:59	0	-0	4°
32	Tmp	43	5.800	10:34:10	10:34:16	0	+3	3°
33	Tmp	43	6.290	10:35:30	10:35:46	0	+13	3°
34	Tmp	43	7.020	10:37:29	10:37:31	0	+0	2°
35	Tmp	46	1.160	10:43:15	10:43:21	0	+3	2°
36	Tmp	46	1.560	10:44:35	10:44:41	0	+3	2°
37	Tmp	47	2.600	10:47:52	10:47:58	0	+3	2°
38	Tmp	47	4.430	10:50:22	10:50:25	0	+0	2°
39	Tmp	48	7.450	10:54:41	10:54:42	0	+0	2°
40	Tmp	48	8.160	10:55:48	10:55:45	0	-0	2°
41	Tmp	55	0.750	11:45:44	11:45:49	0	+2	2°
42	Tmp	58	0.120	11:55:37	11:55:49	0	+9	2°
43	Tmp	58	0.650	11:56:21	11:56:37	0	+13	3°
44	Tmp	58	1.630	11:57:41	11:58:10	0	+26	4°
45	Tmp	61	2.990	11:59:17	11:59:36	0	+16	4°
46	Tmp	61	3.370	11:59:57	12:00:20	0	+20	4°
47	Tmp	61	4.550	12:02:02	12:02:27	0	+22	4°
48	Tmp	63	0.550	12:04:02	12:04:16	0	+11	4°
49	Tmp	64	1.450	12:05:18	12:05:30	0	+9	4°
50	Tmp	65	2.780	12:07:25	12:07:29	0	+1	4°
51	Tmp	66	3.500	12:08:26	12:08:34	0	+5	4°
52	Tmp	66	4.740	12:10:03	12:10:12	0	+6	4°
53	Tmp	68	6.700	12:12:27	12:12:28	0	+0	4°
54	Tmp	70	1.450	12:21:54	12:21:51	0	-0	4°
55	Tmp	72	3.450	12:24:40	12:24:53	0	+10	4°
56	Tmp	74	4.200	12:25:45	12:25:54	0	+6	4°
57	Tmp	74	5.240	12:28:36	12:28:35	0	-0	4°
58	Tmp	76	6.600	12:31:00	12:31:01	0	+0	4°
59	Tmp	77	1.580	12:33:37	12:33:40	0	+0	4°
60	Tmp	78	0.350	12:44:18	12:44:33	0	+12	4°

PC	Tp	Trc	KmPC	Ideal	Passagem	Pen	Pontos	Col	
Num	142	Pen	0	PCZ	23	Total PP	370	Col. Final	4°



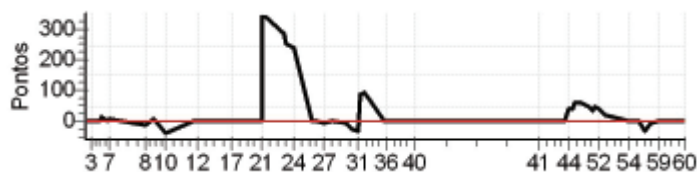
ENDURO DE VERAO - CAPIXABA 2012



N u m	143	Equipe	143 / Spencer Boldrini Cunha				
		Patrocinador	Elefante Trail Clube				
		Cat / NL / Largada	NOVATO / 11 / 08:41:00	Cidade	Nova Venecia		

PC	Tp	Trc	KmPC	Ideal	Passagem	Pen	Pontos	Col
1	Tmp	2	2.680	08:46:32	08:46:41	0	+6	11°
2	Tmp	4	3.580	08:48:21	08:48:30	0	+6	10°
3	Tmp	5	3.930	08:49:05	08:49:14	0	+6	10°
4	Tmp	7	5.920	08:52:10	08:52:14	0	+1	8°
5	Tmp	7	6.480	08:53:17	08:53:36	0	+16	9°
6	Tmp	9	2.100	08:55:42	08:55:51	0	+6	11°
7	Tmp	9	2.690	08:56:35	08:56:45	0	+7	11°
8	Tmp	14	0.410	09:11:05	09:10:59	0	-9	14°
9	Tmp	17	2.940	09:14:16	09:14:29	0	+10	14°
10	Tmp	18	4.120	09:18:37	09:18:22	0	-36	17°
11	Tmp	20	6.688	09:30:19	09:30:18	0	-0	14°
12	Tmp	21	1.060	09:31:46	09:31:47	0	+0	14°
13	Tmp	23	2.800	09:36:36	09:36:37	0	+0	14°
14	Tmp	25	5.100	09:39:54	09:39:56	0	+0	13°
15	Tmp	25	5.400	09:40:24	09:40:23	0	-0	13°
16	Tmp	27	8.360	09:44:33	09:44:34	0	+0	12°
17	Tmp	28	0.060	09:45:43	09:45:47	0	+1	10°
18	Tmp	29	1.630	09:51:25	09:51:27	0	+0	10°
19	Tmp	29	2.100	09:52:12	09:52:13	0	+0	9°
20	Canc	30	3.670	--:--:--	--:--:--	0	+0	9°
21	Tmp	31	3.720	09:57:13	10:03:06	0	+350	21°
22	Tmp	32	6.240	10:06:06	10:10:55	0	+286	23°
23	Tmp	32	6.800	10:07:13	10:11:26	0	+250	24°
24	Tmp	34	7.670	10:10:19	10:14:24	0	+242	25°
25	Tmp	37	1.370	10:17:10	10:17:09	0	-0	25°
26	Tmp	37	2.500	10:18:47	10:18:48	0	+0	25°
27	Tmp	37	5.020	10:22:23	10:22:19	0	-3	25°
28	Tmp	39	6.910	10:25:14	10:25:11	0	-0	25°
29	Tmp	41	3.730	10:31:23	10:31:19	0	-3	25°
30	Tmp	43	4.620	10:33:56	10:33:46	0	-21	24°
31	Tmp	43	5.390	10:36:02	10:35:49	0	-30	24°
32	Tmp	43	5.800	10:37:10	10:38:43	0	+90	24°
33	Tmp	43	6.290	10:38:30	10:40:05	0	+92	23°
34	Tmp	43	7.020	10:40:29	10:41:40	0	+68	23°
35	Tmp	46	1.160	10:46:15	10:46:20	0	+2	22°
36	Tmp	46	1.560	10:47:35	10:47:33	0	-0	21°
37	Tmp	47	2.600	10:50:52	10:50:53	0	+0	21°
38	Tmp	47	4.430	10:53:22	10:53:24	0	+0	21°
39	Tmp	48	7.450	10:57:41	10:57:41	0	+0	21°
40	Tmp	48	8.160	10:58:48	10:58:47	0	-0	21°
41	Tmp	55	0.750	11:48:44	11:48:47	0	+0	21°
42	Tmp	58	0.120	11:58:37	11:58:43	0	+3	20°
43	Tmp	58	0.650	11:59:21	11:59:29	0	+5	20°
44	Tmp	58	1.630	12:00:41	12:01:24	0	+40	20°
45	Tmp	61	2.990	12:02:17	12:03:03	0	+43	20°
46	Tmp	61	3.370	12:02:57	12:03:59	0	+59	20°
47	Tmp	61	4.550	12:05:02	12:06:07	0	+62	19°
48	Tmp	63	0.550	12:07:02	12:08:00	0	+55	19°
49	Tmp	64	1.450	12:08:18	12:09:12	0	+51	19°
50	Tmp	65	2.780	12:10:25	12:11:06	0	+38	19°
51	Tmp	66	3.500	12:11:26	12:12:15	0	+46	19°
52	Tmp	66	4.740	12:13:03	12:13:51	0	+45	18°
53	Tmp	68	6.700	12:15:27	12:15:52	0	+22	17°
54	Tmp	70	1.450	12:24:54	12:24:59	0	+2	17°
55	Tmp	72	3.450	12:27:40	12:27:45	0	+2	16°
56	Tmp	74	4.200	12:28:45	12:28:44	0	-0	16°
57	Tmp	74	5.240	12:31:36	12:31:24	0	-27	16°
58	Tmp	76	6.600	12:34:00	12:33:55	0	-6	16°
59	Tmp	77	1.580	12:36:37	12:36:38	0	+0	16°
60	Tmp	78	0.350	12:47:18	12:47:27	0	+6	16°

PC	Tp	Trc	KmPC	Ideal	Passagem	Pen	Pontos	Col	
Num	143	Pen	0	PCZ	19	Total PP	2053	Col. Final	16°



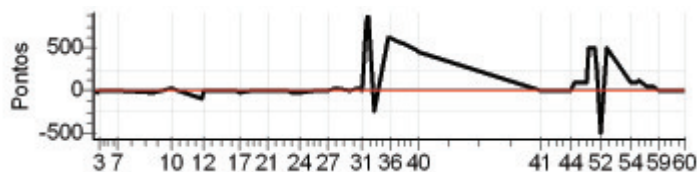
ENDURO DE VERAO - CAPIXABA 2012



N u m	144	Equipe	144 / Thaynnon Alves (vampirinho)					
		Patrocinador	Vamp Lanches					
		Cat / NL / Largada	NOVATO / 18 / 08:44:30	Cidade	Conceicao da Barra			

PC	Tp	Trc	KmPC	Ideal	Passagem	Pen	Pontos	Col
1	Tmp	2	2.680	08:50:02	08:50:04	0	+0	2°
2	Tmp	4	3.580	08:51:51	08:51:44	0	-12	9°
3	Tmp	5	3.930	08:52:35	08:52:30	0	-6	9°
4	Tmp	7	5.920	08:55:40	08:55:47	0	+4	10°
5	Tmp	7	6.480	08:56:47	08:56:42	0	-6	8°
6	Tmp	9	2.100	08:59:12	08:59:13	0	+0	8°
7	Tmp	9	2.690	09:00:05	09:00:04	0	-0	8°
8	Tmp	14	0.410	09:14:35	09:14:29	0	-9	8°
9	Tmp	17	2.940	09:17:46	09:17:54	0	+5	8°
10	Tmp	18	4.120	09:22:07	09:22:39	0	+29	10°
11	Tmp	20	6.688	09:33:49	09:33:19	0	-81	17°
12	Tmp	21	1.060	09:35:16	09:35:16	0	+0	17°
13	Tmp	23	2.800	09:40:06	09:40:04	0	-0	17°
14	Tmp	25	5.100	09:43:24	09:43:25	0	+0	17°
15	Tmp	25	5.400	09:43:54	09:43:51	0	-0	17°
16	Tmp	27	8.360	09:48:03	09:47:59	0	-3	17°
17	Tmp	28	0.060	09:49:13	09:49:06	0	-12	16°
18	Tmp	29	1.630	09:54:55	09:54:52	0	-0	15°
19	Tmp	29	2.100	09:55:42	09:55:38	0	-3	15°
20	Canc	30	3.670	--:--:--	--:--:--	0	+0	15°
21	Tmp	31	3.720	10:00:43	10:00:58	0	+12	12°
22	Tmp	32	6.240	10:09:36	10:09:31	0	-6	11°
23	Tmp	32	6.800	10:10:43	10:10:36	0	-12	11°
24	Tmp	34	7.670	10:13:49	10:13:42	0	-12	10°
25	Tmp	37	1.370	10:20:40	10:20:47	0	+4	10°
26	Tmp	37	2.500	10:22:17	10:22:15	0	-0	10°
27	Tmp	37	5.020	10:25:53	10:25:50	0	-0	9°
28	Tmp	39	6.910	10:28:44	10:29:15	0	+28	9°
29	Tmp	41	3.730	10:34:53	10:34:58	0	+2	8°
30	Tmp	43	4.620	10:37:26	10:37:51	0	+22	9°
31	Tmp	43	5.390	10:39:32	10:39:38	0	+3	8°
32	Tmp	43	5.800	10:40:40	10:53:57	0	+794	21°
33	Tmp	43	6.290	10:42:00	10:57:26	0	+900	25°
34	Tmp	43	7.020	10:43:59	10:42:38	0	-234	25°
35	Tmp	46	1.160	10:49:45	11:00:15	0	+627	26°
36	Tmp	46	1.560	10:51:05	11:01:23	0	+615	26°
37	Tmp	47	2.600	10:54:22	11:03:54	0	+569	26°
38	Tmp	47	4.430	10:56:52	11:05:51	0	+536	26°
39	Tmp	48	7.450	11:01:11	11:09:03	0	+469	26°
40	Tmp	48	8.160	11:02:18	11:09:55	0	+454	26°
41	Tmp	55	0.750	11:52:14	11:52:14	0	+0	25°
42	Tmp	58	0.120	12:02:07	12:02:08	0	+0	25°
43	Tmp	58	0.650	12:02:51	12:02:57	0	+3	25°
44	Tmp	58	1.630	12:04:11	12:04:29	0	+15	25°
45	Tmp	61	2.990	12:05:47	12:07:22	0	+92	25°
46	Tmp	61	3.370	12:06:27	12:08:10	0	+100	25°
47	Tmp	61	4.550	12:08:32	12:10:11	0	+96	25°
48	Tmp	63	0.550	12:10:32	12:12:12	0	+97	25°
49	Tmp	64	1.450	12:11:48	12:20:22	0	+511	25°
50	Tmp	65	2.780	12:13:55	12:22:26	0	+508	25°
51	Tmp	66	3.500	12:14:56	12:19:12	0	+253	25°
52	Tmp	66	4.740	12:16:33	12:13:47	0	-489	25°
53	Tmp	68	6.700	12:18:57	12:27:15	0	+495	25°
54	Tmp	70	1.450	12:28:24	12:30:18	0	+111	25°
55	Tmp	72	3.450	12:31:10	12:32:58	0	+105	24°
56	Tmp	74	4.200	12:32:15	12:34:10	0	+112	24°
57	Tmp	74	5.240	12:35:06	12:36:12	0	+63	24°
58	Tmp	76	6.600	12:37:30	12:38:17	0	+44	24°
59	Tmp	77	1.580	12:40:07	12:40:07	0	+0	24°
60	Tmp	78	0.350	12:50:48	12:50:53	0	+2	24°

PC	Tp	Trc	KmPC	Ideal	Passagem	Pen	Pontos	Col	
Num	144	Pen	0	PCZ	13	Total PP	8565	Col. Final	24°



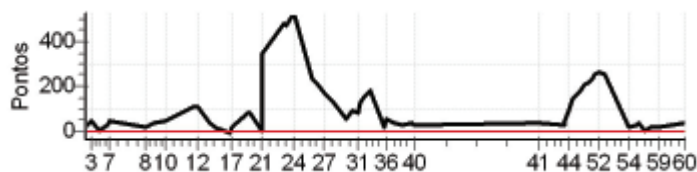
ENDURO DE VERAO - CAPIXABA 2012



N u m	145	Equipe	145 / Higgor Fazolo Bergamin				
		Patrocinador	Fbb Com. E Ind. de Madeiras.				
		Cat / NL / Largada	ESTREANTE / 31 / 08:51:00	Cidade	Pedra Azul		

PC	Tp	Trc	KmPC	Ideal	Passagem	Pen	Pontos	Col
1	Tmp	2	2.680	08:56:32	08:56:52	0	+17	10°
2	Tmp	4	3.580	08:58:21	08:58:59	0	+35	8°
3	Tmp	5	3.930	08:59:05	08:59:48	0	+40	6°
4	Tmp	7	5.920	09:02:10	09:02:14	0	+1	6°
5	Tmp	7	6.480	09:03:17	09:03:27	0	+7	6°
6	Tmp	9	2.100	09:05:42	09:06:09	0	+24	7°
7	Tmp	9	2.690	09:06:35	09:07:22	0	+44	8°
8	Tmp	14	0.410	09:21:05	09:21:25	0	+17	7°
9	Tmp	17	2.940	09:24:16	09:24:49	0	+30	7°
10	Tmp	18	4.120	09:28:37	09:29:19	0	+39	4°
11	Tmp	20	6.688	09:40:19	09:42:06	0	+104	3°
12	Tmp	21	1.060	09:41:46	09:43:40	0	+111	3°
13	Tmp	23	2.800	09:46:36	09:47:09	0	+30	3°
14	Tmp	25	5.100	09:49:54	09:50:03	0	+6	3°
15	Tmp	25	5.400	09:50:24	09:50:32	0	+5	3°
16	Tmp	27	8.360	09:54:33	09:54:26	0	-12	3°
17	Tmp	28	0.060	09:55:43	09:55:59	0	+13	3°
18	Tmp	29	1.630	10:01:25	10:02:49	0	+81	3°
19	Tmp	29	2.100	10:02:12	10:03:34	0	+79	3°
20	Canc	30	3.670	--:--:--	--:--:--	0	+0	3°
21	Tmp	31	3.720	10:07:13	10:12:59	0	+343	3°
22	Tmp	32	6.240	10:16:06	10:24:12	0	+483	6°
23	Tmp	32	6.800	10:17:13	10:25:07	0	+471	6°
24	Tmp	34	7.670	10:20:19	10:29:11	0	+529	6°
25	Tmp	37	1.370	10:27:10	10:31:08	0	+235	6°
26	Tmp	37	2.500	10:28:47	10:32:28	0	+218	6°
27	Tmp	37	5.020	10:32:23	10:35:16	0	+170	6°
28	Tmp	39	6.910	10:35:14	10:37:31	0	+134	6°
29	Tmp	41	3.730	10:41:23	10:42:18	0	+52	6°
30	Tmp	43	4.620	10:43:56	10:45:25	0	+86	6°
31	Tmp	43	5.390	10:46:02	10:47:29	0	+84	6°
32	Tmp	43	5.800	10:47:10	10:49:22	0	+129	6°
33	Tmp	43	6.290	10:48:30	10:51:09	0	+156	6°
34	Tmp	43	7.020	10:50:29	10:53:28	0	+176	6°
35	Tmp	46	1.160	10:56:15	10:56:36	0	+18	6°
36	Tmp	46	1.560	10:57:35	10:58:28	0	+50	6°
37	Tmp	47	2.600	11:00:52	11:01:33	0	+38	6°
38	Tmp	47	4.430	11:03:22	11:03:53	0	+28	6°
39	Tmp	48	7.450	11:07:41	11:08:17	0	+33	6°
40	Tmp	48	8.160	11:08:48	11:09:17	0	+26	6°
41	Tmp	55	0.750	11:58:44	11:59:20	0	+33	6°
42	Tmp	58	0.120	12:08:37	12:09:04	0	+24	6°
43	Tmp	58	0.650	12:09:21	12:10:11	0	+47	6°
44	Tmp	58	1.630	12:10:41	12:12:17	0	+93	6°
45	Tmp	61	2.990	12:12:17	12:14:40	0	+140	7°
46	Tmp	61	3.370	12:12:57	12:15:34	0	+154	7°
47	Tmp	61	4.550	12:15:02	12:18:04	0	+179	7°
48	Tmp	63	0.550	12:17:02	12:20:37	0	+212	7°
49	Tmp	64	1.450	12:18:18	12:22:01	0	+220	7°
50	Tmp	65	2.780	12:20:25	12:24:22	0	+234	7°
51	Tmp	66	3.500	12:21:26	12:25:44	0	+255	7°
52	Tmp	66	4.740	12:23:03	12:27:33	0	+267	7°
53	Tmp	68	6.700	12:25:27	12:29:46	0	+256	7°
54	Tmp	70	1.450	12:34:54	12:35:12	0	+15	7°
55	Tmp	72	3.450	12:37:40	12:38:09	0	+26	7°
56	Tmp	74	4.200	12:38:45	12:39:26	0	+38	7°
57	Tmp	74	5.240	12:41:36	12:41:34	0	-0	7°
58	Tmp	76	6.600	12:44:00	12:44:22	0	+19	7°
59	Tmp	77	1.580	12:46:37	12:46:56	0	+16	7°
60	Tmp	78	0.350	12:57:18	12:57:58	0	+37	7°

PC	Tp	Trc	KmPC	Ideal	Passagem	Pen	Pontos	Col	
Num	145	Pen	0	PCZ	1	Total PP	6419	Col. Final	7°



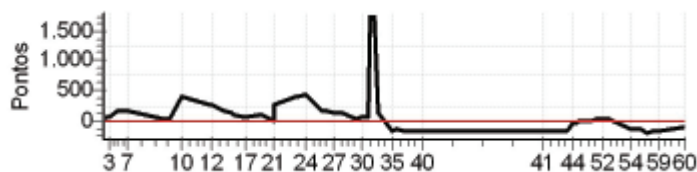
ENDURO DE VERAO - CAPIXABA 2012



N u m	146	Equipe	146 / Geraldo Alves das Gracias				
		Patrocinador	Lig Monster Lanches				
		Cat / NL / Largada	ESTREANTE / 49 / 09:00:00	Cidade	Vitoria		

PC	TP	TRC	KmPC	Ideal	Passagem	Pen	Pontos	Col
1	Tmp	2	2.680	09:05:32	09:05:59	0	+24	14°
2	Tmp	4	3.580	09:07:21	09:08:39	0	+75	15°
3	Tmp	5	3.930	09:08:05	09:09:21	0	+73	15°
4	Tmp	7	5.920	09:11:10	09:13:43	0	+150	15°
5	Tmp	7	6.480	09:12:17	09:15:03	0	+163	15°
6	Tmp	9	2.100	09:14:42	09:17:21	0	+156	15°
7	Tmp	9	2.690	09:15:35	09:18:21	0	+163	15°
8	Tmp	14	0.410	09:30:05	09:30:52	0	+44	16°
9	Tmp	17	2.940	09:33:16	09:33:48	0	+29	16°
10	Tmp	18	4.120	09:37:37	09:44:23	0	+403	14°
11	Tmp	20	6.688	09:49:19	09:53:46	0	+264	12°
12	Tmp	21	1.060	09:50:46	09:55:06	0	+257	12°
13	Tmp	23	2.800	09:55:36	09:58:22	0	+163	11°
14	Tmp	25	5.100	09:58:54	10:00:51	0	+114	10°
15	Tmp	25	5.400	09:59:24	10:01:17	0	+110	9°
16	Tmp	27	8.360	10:03:33	10:04:33	0	+57	9°
17	Tmp	28	0.060	10:04:43	10:05:38	0	+52	9°
18	Tmp	29	1.630	10:10:25	10:12:20	0	+112	9°
19	Tmp	29	2.100	10:11:12	10:13:00	0	+105	9°
20	Canc	30	3.670	--:--:--	--:--:--	0	+0	9°
21	Tmp	31	3.720	10:16:13	10:20:42	0	+266	8°
22	Tmp	32	6.240	10:25:06	10:31:53	0	+404	8°
23	Tmp	32	6.800	10:26:13	10:32:44	0	+388	8°
24	Tmp	34	7.670	10:29:19	10:36:48	0	+446	8°
25	Tmp	37	1.370	10:36:10	10:38:55	0	+162	8°
26	Tmp	37	2.500	10:37:47	10:40:34	0	+164	9°
27	Tmp	37	5.020	10:41:23	10:43:34	0	+128	9°
28	Tmp	39	6.910	10:44:14	10:46:13	0	+116	9°
29	Tmp	41	3.730	10:50:23	10:51:09	0	+43	8°
30	Tmp	43	4.620	10:52:56	10:54:02	0	+63	8°
31	Tmp	43	5.390	10:55:02	10:56:11	0	+66	8°
32	Tmp	43	5.800	10:56:10		0	+1800	10°
33	Tmp	43	6.290	10:57:30		0	+1800	10°
34	Tmp	43	7.020	10:59:29	11:01:47	0	+135	10°
35	Tmp	46	1.160	11:05:15	11:04:17	0	-165	10°
36	Tmp	46	1.560	11:06:35	11:05:46	0	-138	10°
37	Tmp	47	2.600	11:09:52	11:08:55	0	-162	10°
38	Tmp	47	4.430	11:12:22	11:11:20	0	-177	10°
39	Tmp	48	7.450	11:16:41	11:15:38	0	-180	10°
40	Tmp	48	8.160	11:17:48	11:16:44	0	-183	10°
41	Tmp	55	0.750	12:07:44	12:06:47	0	-162	10°
42	Tmp	58	0.120	12:17:37	12:16:38	0	-168	10°
43	Tmp	58	0.650	12:18:21	12:17:36	0	-126	10°
44	Tmp	58	1.630	12:19:41	12:19:30	0	-24	10°
45	Tmp	61	2.990	12:21:17	12:20:58	0	-48	10°
46	Tmp	61	3.370	12:21:57	12:21:52	0	-6	10°
47	Tmp	61	4.550	12:24:02	12:24:12	0	+7	10°
48	Tmp	63	0.550	12:26:02	12:26:02	0	+0	10°
49	Tmp	64	1.450	12:27:18	12:27:17	0	-0	10°
50	Tmp	65	2.780	12:29:25	12:29:52	0	+24	10°
51	Tmp	66	3.500	12:30:26	12:31:00	0	+31	10°
52	Tmp	66	4.740	12:32:03	12:32:48	0	+42	10°
53	Tmp	68	6.700	12:34:27	12:35:06	0	+36	10°
54	Tmp	70	1.450	12:43:54	12:43:05	0	-138	10°
55	Tmp	72	3.450	12:46:40	12:45:48	0	-147	9°
56	Tmp	74	4.200	12:47:45	12:46:50	0	-156	9°
57	Tmp	74	5.240	12:50:36	12:49:23	0	-210	9°
58	Tmp	76	6.600	12:53:00	12:51:58	0	-177	9°
59	Tmp	77	1.580	12:55:37	12:54:36	0	-174	9°
60	Tmp	78	0.350	13:06:18	13:05:39	0	-108	9°

PC	TP	TRC	KmPC	Ideal	Passagem	Pen	Pontos	Col	
Num	146	Pen	0	PCZ	2	Total PP	11284	Col. Final	9°



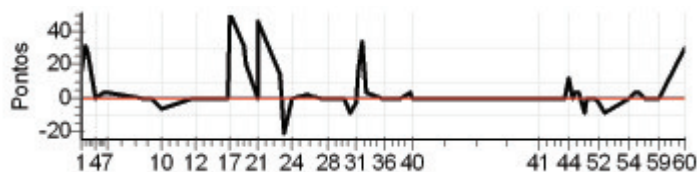
ENDURO DE VERAO - CAPIXABA 2012



N u m	165	Equipe	165 / Flavio Altoe Pandini				
		Patrocinador	Odontopan, Jornal Folha do Estado				
		Cat / NL / Largada	NOVATO / 24 / 08:47:30	Cidade	Nova Venecia		

PC	Tp	Trc	KmPC	Ideal	Passagem	Pen	Pontos	Col
1	Tmp	2	2.680	08:53:02	08:53:22	0	+17	21°
2	Tmp	4	3.580	08:54:51	08:55:25	0	+31	19°
3	Tmp	5	3.930	08:55:35	08:56:06	0	+28	18°
4	Tmp	7	5.920	08:58:40	08:58:40	0	+0	18°
5	Tmp	7	6.480	08:59:47	08:59:51	0	+1	18°
6	Tmp	9	2.100	09:02:12	09:02:19	0	+4	18°
7	Tmp	9	2.690	09:03:05	09:03:11	0	+3	18°
8	Tmp	14	0.410	09:17:35	09:17:35	0	+0	18°
9	Tmp	17	2.940	09:20:46	09:20:48	0	+0	18°
10	Tmp	18	4.120	09:25:07	09:25:02	0	-6	13°
11	Tmp	20	6.688	09:36:49	09:36:49	0	+0	11°
12	Tmp	21	1.060	09:38:16	09:38:17	0	+0	11°
13	Tmp	23	2.800	09:43:06	09:43:06	0	+0	11°
14	Tmp	25	5.100	09:46:24	09:46:27	0	+0	11°
15	Tmp	25	5.400	09:46:54	09:46:54	0	+0	11°
16	Tmp	27	8.360	09:51:03	09:51:06	0	+0	10°
17	Tmp	28	0.060	09:52:13	09:53:07	0	+51	14°
18	Tmp	29	1.630	09:57:55	09:58:30	0	+32	16°
19	Tmp	29	2.100	09:58:42	09:59:06	0	+21	16°
20	Canc	30	3.670	--:--:--	--:--:--	0	+0	16°
21	Tmp	31	3.720	10:03:43	10:04:32	0	+46	15°
22	Tmp	32	6.240	10:12:36	10:12:54	0	+15	13°
23	Tmp	32	6.800	10:13:43	10:13:33	0	-21	13°
24	Tmp	34	7.670	10:16:49	10:16:47	0	-0	13°
25	Tmp	37	1.370	10:23:40	10:23:45	0	+2	13°
26	Tmp	37	2.500	10:25:17	10:25:21	0	+1	13°
27	Tmp	37	5.020	10:28:53	10:28:52	0	-0	13°
28	Tmp	39	6.910	10:31:44	10:31:46	0	+0	12°
29	Tmp	41	3.730	10:37:53	10:37:52	0	-0	11°
30	Tmp	43	4.620	10:40:26	10:40:20	0	-9	10°
31	Tmp	43	5.390	10:42:32	10:42:28	0	-3	9°
32	Tmp	43	5.800	10:43:40	10:43:59	0	+16	8°
33	Tmp	43	6.290	10:45:00	10:45:37	0	+34	8°
34	Tmp	43	7.020	10:46:59	10:47:06	0	+4	7°
35	Tmp	46	1.160	10:52:45	10:52:48	0	+0	7°
36	Tmp	46	1.560	10:54:05	10:54:08	0	+0	7°
37	Tmp	47	2.600	10:57:22	10:57:25	0	+0	7°
38	Tmp	47	4.430	10:59:52	10:59:54	0	+0	7°
39	Tmp	48	7.450	11:04:11	11:04:18	0	+4	7°
40	Tmp	48	8.160	11:05:18	11:05:15	0	-0	7°
41	Tmp	55	0.750	11:55:14	11:55:14	0	+0	7°
42	Tmp	58	0.120	12:05:07	12:05:08	0	+0	7°
43	Tmp	58	0.650	12:05:51	12:05:50	0	-0	7°
44	Tmp	58	1.630	12:07:11	12:07:26	0	+12	7°
45	Tmp	61	2.990	12:08:47	12:08:49	0	+0	5°
46	Tmp	61	3.370	12:09:27	12:09:34	0	+4	5°
47	Tmp	61	4.550	12:11:32	12:11:39	0	+4	5°
48	Tmp	63	0.550	12:13:32	12:13:26	0	-9	5°
49	Tmp	64	1.450	12:14:48	12:14:46	0	-0	5°
50	Tmp	65	2.780	12:16:55	12:16:54	0	-0	5°
51	Tmp	66	3.500	12:17:56	12:17:57	0	+0	5°
52	Tmp	66	4.740	12:19:33	12:19:29	0	-3	5°
53	Tmp	68	6.700	12:21:57	12:21:51	0	-9	5°
54	Tmp	70	1.450	12:31:24	12:31:23	0	-0	5°
55	Tmp	72	3.450	12:34:10	12:34:17	0	+4	5°
56	Tmp	74	4.200	12:35:15	12:35:22	0	+4	5°
57	Tmp	74	5.240	12:38:06	12:38:04	0	-0	5°
58	Tmp	76	6.600	12:40:30	12:40:29	0	-0	5°
59	Tmp	77	1.580	12:43:07	12:43:07	0	+0	5°
60	Tmp	78	0.350	12:53:48	12:54:21	0	+30	5°

PC	Tp	Trc	KmPC	Ideal	Passagem	Pen	Pontos	Col	
Num	165	Pen	0	PCZ	29	Total PP	428	Col. Final	5°



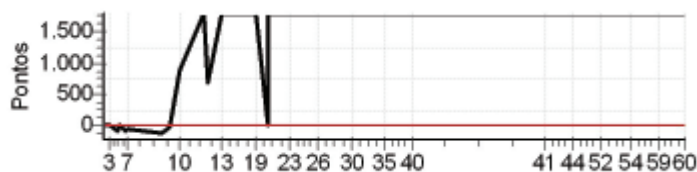
ENDURO DE VERAO - CAPIXABA 2012



N u m	166	Equipe	166 / Joao Carlos Modena				
		Patrocinador	Mormaii				
		Cat / NL / Largada	OVER50 / 9 / 08:26:30	Cidade	Serra		

PC	Tp	Trc	KmPC	Ideal	Passagem	Pen	Pontos	Col
1	Tmp	2	2.680	08:32:00	08:31:58	0	-0	8°
2	Tmp	4	3.580	08:33:44	08:33:43	0	-0	8°
3	Tmp	5	3.930	08:34:25	08:34:26	0	+0	8°
4	Tmp	7	5.920	08:37:24	08:36:56	0	-75	9°
5	Tmp	7	6.480	08:38:27	08:38:23	0	-3	9°
6	Tmp	9	2.100	08:40:51	08:40:23	0	-75	8°
7	Tmp	9	2.690	08:41:42	08:41:23	0	-48	8°
8	Tmp	14	0.410	08:56:06	08:55:24	0	-117	8°
9	Tmp	17	2.940	08:59:11	08:59:06	0	-6	8°
10	Tmp	18	4.120	09:03:02	09:19:32	0	+900	8°
11	Tmp	20	6.688	09:13:24		0	+1800	8°
12	Tmp	21	1.060	09:14:47	09:26:23	0	+693	8°
13	Tmp	23	2.800	09:20:32		0	+1800	8°
14	Tmp	25	5.100	09:23:41		0	+1800	8°
15	Tmp	25	5.400	09:24:09		0	+1800	8°
16	Tmp	27	8.360	09:28:07		0	+1800	8°
17	Tmp	28	0.060	09:29:13		0	+1800	8°
18	Tmp	29	1.630	09:34:17		0	+1800	8°
19	Tmp	29	2.100	09:35:02		0	+1800	8°
20	Canc	30	3.670	--:--:--	--:--:--	0	+0	8°
21	Tmp	31	3.720	09:39:31		0	+1800	8°
22	Tmp	32	6.240	09:47:26		0	+1800	8°
23	Tmp	32	6.800	09:48:29		0	+1800	8°
24	Tmp	34	7.670	09:51:15		0	+1800	8°
25	Tmp	37	1.370	09:59:05		0	+1800	8°
26	Tmp	37	2.500	10:00:38		0	+1800	8°
27	Tmp	37	5.020	10:04:04		0	+1800	8°
28	Tmp	39	6.910	10:06:47		0	+1800	8°
29	Tmp	41	3.730	10:12:25		0	+1800	8°
30	Tmp	43	4.620	10:14:44		0	+1800	8°
31	Tmp	43	5.390	10:16:40		0	+1800	8°
32	Tmp	43	5.800	10:17:41		0	+1800	8°
33	Tmp	43	6.290	10:18:55		0	+1800	8°
34	Tmp	43	7.020	10:20:44		0	+1800	8°
35	Tmp	46	1.160	10:27:27		0	+1800	8°
36	Tmp	46	1.560	10:28:39		0	+1800	8°
37	Tmp	47	2.600	10:31:38		0	+1800	8°
38	Tmp	47	4.430	10:34:07		0	+1800	8°
39	Tmp	48	7.450	10:38:22		0	+1800	8°
40	Tmp	48	8.160	10:39:26		0	+1800	8°
41	Tmp	55	0.750	11:33:19		0	+1800	8°
42	Tmp	58	0.120	11:42:56		0	+1800	8°
43	Tmp	58	0.650	11:43:37		0	+1800	8°
44	Tmp	58	1.630	11:44:54		0	+1800	8°
45	Tmp	61	2.990	11:46:30		0	+1800	8°
46	Tmp	61	3.370	11:47:08		0	+1800	8°
47	Tmp	61	4.550	11:49:06		0	+1800	8°
48	Tmp	63	0.550	11:51:03		0	+1800	8°
49	Tmp	64	1.450	11:52:16		0	+1800	8°
50	Tmp	65	2.780	11:54:18		0	+1800	8°
51	Tmp	66	3.500	11:55:16		0	+1800	8°
52	Tmp	66	4.740	11:56:49		0	+1800	8°
53	Tmp	68	6.700	11:59:10		0	+1800	8°
54	Tmp	70	1.450	12:09:30		0	+1800	8°
55	Tmp	72	3.450	12:12:14		0	+1800	8°
56	Tmp	74	4.200	12:13:16		0	+1800	8°
57	Tmp	74	5.240	12:15:52		0	+1800	8°
58	Tmp	76	6.600	12:18:11		0	+1800	8°
59	Tmp	77	1.580	12:20:46		0	+1800	8°
60	Tmp	78	0.350	12:31:26		0	+1800	8°

PC	Tp	Trc	KmPC	Ideal	Passagem	Pen	Pontos	Col
Num 166	Pen	0	PCZ	3	Total PP	88317	Col. Final	NC



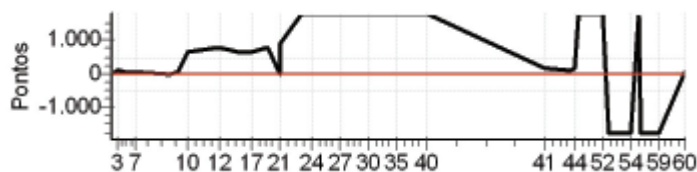
ENDURO DE VERAO - CAPIXABA 2012



N u m	167	Equipe	167 / Alessandro de Souza Pinafo				
		Patrocinador					
		Cat / NL / Largada	ESTREANTE / 41 / 08:56:00	Cidade	Linhares		

PC	Tp	Trc	KmPC	Ideal	Passagem	Pen	Pontos	Col
1	Tmp	2	2.680	09:01:32	09:01:41	0	+6	19°
2	Tmp	4	3.580	09:03:21	09:04:15	0	+51	19°
3	Tmp	5	3.930	09:04:05	09:05:16	0	+68	19°
4	Tmp	7	5.920	09:07:10	09:07:45	0	+32	19°
5	Tmp	7	6.480	09:08:17	09:08:52	0	+32	19°
6	Tmp	9	2.100	09:10:42	09:11:09	0	+24	19°
7	Tmp	9	2.690	09:11:35	09:12:18	0	+40	19°
8	Tmp	14	0.410	09:26:05	09:26:05	0	+0	19°
9	Tmp	17	2.940	09:29:16	09:29:42	0	+23	19°
10	Tmp	18	4.120	09:33:37	09:44:22	0	+642	20°
11	Tmp	20	6.688	09:45:19	09:58:07	0	+765	20°
12	Tmp	21	1.060	09:46:46	09:59:42	0	+773	20°
13	Tmp	23	2.800	09:51:36	10:03:01	0	+682	20°
14	Tmp	25	5.100	09:54:54	10:05:56	0	+659	20°
15	Tmp	25	5.400	09:55:24	10:06:29	0	+662	20°
16	Tmp	27	8.360	09:59:33	10:10:10	0	+634	20°
17	Tmp	28	0.060	10:00:43	10:11:32	0	+646	20°
18	Tmp	29	1.630	10:06:25	10:18:46	0	+738	20°
19	Tmp	29	2.100	10:07:12	10:19:43	0	+748	20°
20	Canc	30	3.670	--:--:--	--:--:--	0	+0	20°
21	Tmp	31	3.720	10:12:13	10:28:16	0	+900	20°
22	Tmp	32	6.240	10:21:06	10:43:33	0	+1800	20°
23	Tmp	32	6.800	10:22:13	10:44:14	0	+1800	20°
24	Tmp	34	7.670	10:25:19	10:50:22	0	+1800	20°
25	Tmp	37	1.370	10:32:10	10:52:54	0	+1800	20°
26	Tmp	37	2.500	10:33:47	10:54:40	0	+1800	20°
27	Tmp	37	5.020	10:37:23	10:58:08	0	+1800	20°
28	Tmp	39	6.910	10:40:14	11:01:11	0	+1800	20°
29	Tmp	41	3.730	10:46:23	11:07:26	0	+1800	20°
30	Tmp	43	4.620	10:48:56	11:10:31	0	+1800	20°
31	Tmp	43	5.390	10:51:02	11:12:56	0	+1800	20°
32	Tmp	43	5.800	10:52:10	11:14:47	0	+1800	20°
33	Tmp	43	6.290	10:53:30	11:17:24	0	+1800	20°
34	Tmp	43	7.020	10:55:29	11:19:57	0	+1800	20°
35	Tmp	46	1.160	11:01:15	11:21:45	0	+1800	20°
36	Tmp	46	1.560	11:02:35	11:24:04	0	+1800	20°
37	Tmp	47	2.600	11:05:52	11:27:29	0	+1800	20°
38	Tmp	47	4.430	11:08:22	11:29:43	0	+1800	20°
39	Tmp	48	7.450	11:12:41	11:33:59	0	+1800	20°
40	Tmp	48	8.160	11:13:48	11:35:00	0	+1800	20°
41	Tmp	55	0.750	12:03:44	12:06:40	0	+173	19°
42	Tmp	58	0.120	12:13:37	12:15:01	0	+81	19°
43	Tmp	58	0.650	12:14:21	12:16:01	0	+97	19°
44	Tmp	58	1.630	12:15:41	12:18:04	0	+140	19°
45	Tmp	61	2.990	12:17:17		0	+1800	19°
46	Tmp	61	3.370	12:17:57		0	+1800	19°
47	Tmp	61	4.550	12:20:02		0	+1800	19°
48	Tmp	63	0.550	12:22:02		0	+1800	19°
49	Tmp	64	1.450	12:23:18		0	+1800	19°
50	Tmp	65	2.780	12:25:25		0	+1800	19°
51	Tmp	66	3.500	12:26:26		0	+1800	19°
52	Tmp	66	4.740	12:28:03		0	+1800	19°
53	Tmp	68	6.700	12:30:27	12:23:16	0	-1800	19°
54	Tmp	70	1.450	12:39:54	12:30:34	0	-1800	19°
55	Tmp	72	3.450	12:42:40		0	+1800	19°
56	Tmp	74	4.200	12:43:45	12:33:43	0	-1800	19°
57	Tmp	74	5.240	12:46:36	12:36:23	0	-1800	19°
58	Tmp	76	6.600	12:49:00	12:40:31	0	-1800	19°
59	Tmp	77	1.580	12:51:37	12:42:33	0	-1800	19°
60	Tmp	78	0.350	13:02:18	13:02:29	0	+8	19°

PC	Tp	Trc	KmPC	Ideal	Passagem	Pen	Pontos	Col
Num 167	Pen	0	PCZ	1	Total PP	69824	Col. Final	NC



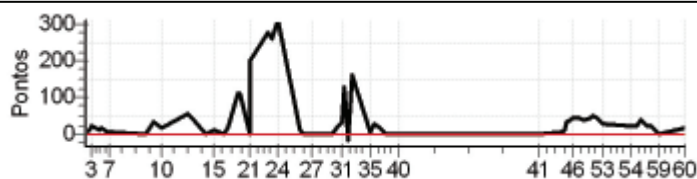
ENDURO DE VERAO - CAPIXABA 2012



N u m	168	Equipe	168 / Orlando Soares da Silva				
		Patrocinador					
		Cat / NL / Largada	OVER40 / 2 / 08:16:00	Cidade	Mantena		

PC	Tp	Trc	KmPC	Ideal	Passagem	Pen	Pontos	Col
1	Tmp	2	2.680	08:21:30	08:21:39	0	+6	7°
2	Tmp	4	3.580	08:23:12	08:23:26	0	+11	6°
3	Tmp	5	3.930	08:23:53	08:24:15	0	+19	6°
4	Tmp	7	5.920	08:26:48	08:27:03	0	+12	6°
5	Tmp	7	6.480	08:27:47	08:28:03	0	+13	6°
6	Tmp	9	2.100	08:30:06	08:30:12	0	+3	6°
7	Tmp	9	2.690	08:30:56	08:31:01	0	+2	6°
8	Tmp	14	0.410	08:45:18	08:45:20	0	+0	6°
9	Tmp	17	2.940	08:48:20	08:48:57	0	+34	6°
10	Tmp	18	4.120	08:52:09	08:52:30	0	+18	5°
11	Tmp	20	6.688	09:02:31	09:03:31	0	+57	6°
12	Tmp	21	1.060	09:03:51	09:04:40	0	+46	7°
13	Tmp	23	2.800	09:09:31	09:09:35	0	+1	7°
14	Tmp	25	5.100	09:12:32	09:12:44	0	+9	7°
15	Tmp	25	5.400	09:12:59	09:13:11	0	+9	7°
16	Tmp	27	8.360	09:16:56	09:16:55	0	-0	7°
17	Tmp	28	0.060	09:18:01	09:18:17	0	+13	7°
18	Tmp	29	1.630	09:22:35	09:24:31	0	+113	7°
19	Tmp	29	2.100	09:23:18	09:25:10	0	+109	7°
20	Canc	30	3.670	--:--:--	--:--:--	0	+0	7°
21	Tmp	31	3.720	09:27:21	09:30:44	0	+200	7°
22	Tmp	32	6.240	09:34:30	09:39:15	0	+282	7°
23	Tmp	32	6.800	09:35:30	09:39:54	0	+261	7°
24	Tmp	34	7.670	09:37:59	09:43:15	0	+313	7°
25	Tmp	37	1.370	09:46:45	09:46:56	0	+8	7°
26	Tmp	37	2.500	09:48:18	09:48:19	0	+0	7°
27	Tmp	37	5.020	09:51:44	09:51:45	0	+0	7°
28	Tmp	39	6.910	09:54:21	09:54:25	0	+1	7°
29	Tmp	41	3.730	09:59:47	09:59:51	0	+1	7°
30	Tmp	43	4.620	10:01:59	10:02:21	0	+19	7°
31	Tmp	43	5.390	10:03:46	10:04:20	0	+31	7°
32	Tmp	43	5.800	10:04:43	10:06:56	0	+130	7°
33	Tmp	43	6.290	10:05:50	10:05:41	0	-18	7°
34	Tmp	43	7.020	10:07:32	10:10:18	0	+163	7°
35	Tmp	46	1.160	10:15:12	10:15:18	0	+3	7°
36	Tmp	46	1.560	10:16:18	10:16:48	0	+27	7°
37	Tmp	47	2.600	10:19:00	10:19:20	0	+17	7°
38	Tmp	47	4.430	10:21:23	10:21:22	0	-0	7°
39	Tmp	48	7.450	10:25:26	10:25:30	0	+1	7°
40	Tmp	48	8.160	10:26:27	10:26:31	0	+1	7°
41	Tmp	55	0.750	11:22:14	11:22:16	0	+0	7°
42	Tmp	58	0.120	11:31:48	11:31:53	0	+2	7°
43	Tmp	58	0.650	11:32:27	11:32:41	0	+11	7°
44	Tmp	58	1.630	11:33:41	11:34:16	0	+32	7°
45	Tmp	61	2.990	11:35:14	11:35:56	0	+39	7°
46	Tmp	61	3.370	11:35:52	11:36:40	0	+45	7°
47	Tmp	61	4.550	11:37:50	11:38:37	0	+44	7°
48	Tmp	63	0.550	11:39:45	11:40:28	0	+40	7°
49	Tmp	64	1.450	11:40:57	11:41:36	0	+36	7°
50	Tmp	65	2.780	11:42:53	11:43:41	0	+45	7°
51	Tmp	66	3.500	11:43:49	11:44:41	0	+49	7°
52	Tmp	66	4.740	11:45:22	11:46:07	0	+42	7°
53	Tmp	68	6.700	11:47:41	11:48:12	0	+28	7°
54	Tmp	70	1.450	11:58:58	11:59:25	0	+24	7°
55	Tmp	72	3.450	12:01:37	12:02:04	0	+24	7°
56	Tmp	74	4.200	12:02:38	12:03:20	0	+39	7°
57	Tmp	74	5.240	12:05:02	12:05:25	0	+20	8°
58	Tmp	76	6.600	12:07:19	12:07:41	0	+19	8°
59	Tmp	77	1.580	12:09:54	12:09:54	0	+0	8°
60	Tmp	78	0.350	12:20:34	12:20:52	0	+15	8°

PC	Tp	Trc	KmPC	Ideal	Passagem	Pen	Pontos	Col
Num 168	Pen	0	PCZ	7	Total PP	2505	Col. Final	8°



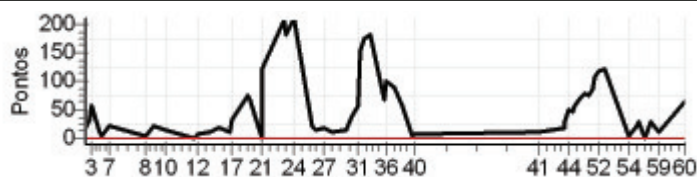
ENDURO DE VERAO - CAPIXABA 2012



N u m	169	Equipe	169 / Tiago Cunha				
		Patrocinador	Preserv				
		Cat / NL / Largada	NOVATO / 29 / 08:50:00	Cidade	Itacare-BA		

PC	Tp	Trc	KmPC	Ideal	Passagem	Pen	Pontos	Col
1	Tmp	2	2.680	08:55:32	08:55:54	0	+19	22 °
2	Tmp	4	3.580	08:57:21	08:57:57	0	+33	20 °
3	Tmp	5	3.930	08:58:05	08:59:06	0	+58	21 °
4	Tmp	7	5.920	09:01:10	09:01:25	0	+12	20 °
5	Tmp	7	6.480	09:02:17	09:02:23	0	+3	20 °
6	Tmp	9	2.100	09:04:42	09:05:01	0	+16	20 °
7	Tmp	9	2.690	09:05:35	09:06:00	0	+22	20 °
8	Tmp	14	0.410	09:20:05	09:20:10	0	+2	20 °
9	Tmp	17	2.940	09:23:16	09:23:39	0	+20	20 °
10	Tmp	18	4.120	09:27:37	09:27:53	0	+13	20 °
11	Tmp	20	6.688	09:39:19	09:39:22	0	+0	20 °
12	Tmp	21	1.060	09:40:46	09:40:56	0	+7	20 °
13	Tmp	23	2.800	09:45:36	09:45:49	0	+10	21 °
14	Tmp	25	5.100	09:48:54	09:49:15	0	+18	21 °
15	Tmp	25	5.400	09:49:24	09:49:45	0	+18	22 °
16	Tmp	27	8.360	09:53:33	09:53:45	0	+9	22 °
17	Tmp	28	0.060	09:54:43	09:55:17	0	+31	23 °
18	Tmp	29	1.630	10:00:25	10:01:43	0	+75	24 °
19	Tmp	29	2.100	10:01:12	10:02:23	0	+68	24 °
20	Canc	30	3.670	--:--:--	--:--:--	0	+0	24 °
21	Tmp	31	3.720	10:06:13	10:08:18	0	+122	24 °
22	Tmp	32	6.240	10:15:06	10:18:36	0	+207	24 °
23	Tmp	32	6.800	10:16:13	10:19:15	0	+179	23 °
24	Tmp	34	7.670	10:19:19	10:22:51	0	+209	24 °
25	Tmp	37	1.370	10:26:10	10:26:33	0	+20	24 °
26	Tmp	37	2.500	10:27:47	10:28:05	0	+15	24 °
27	Tmp	37	5.020	10:31:23	10:31:44	0	+18	24 °
28	Tmp	39	6.910	10:34:14	10:34:29	0	+12	24 °
29	Tmp	41	3.730	10:40:23	10:40:39	0	+13	24 °
30	Tmp	43	4.620	10:42:56	10:43:38	0	+39	25 °
31	Tmp	43	5.390	10:45:02	10:46:00	0	+55	25 °
32	Tmp	43	5.800	10:46:10	10:48:45	0	+152	25 °
33	Tmp	43	6.290	10:47:30	10:50:26	0	+173	24 °
34	Tmp	43	7.020	10:49:29	10:52:34	0	+182	24 °
35	Tmp	46	1.160	10:55:15	10:56:24	0	+66	24 °
36	Tmp	46	1.560	10:56:35	10:58:18	0	+100	23 °
37	Tmp	47	2.600	10:59:52	11:01:25	0	+90	22 °
38	Tmp	47	4.430	11:02:22	11:03:20	0	+55	22 °
39	Tmp	48	7.450	11:06:41	11:06:49	0	+5	22 °
40	Tmp	48	8.160	11:07:48	11:07:58	0	+7	22 °
41	Tmp	55	0.750	11:57:44	11:57:57	0	+10	22 °
42	Tmp	58	0.120	12:07:37	12:07:59	0	+19	22 °
43	Tmp	58	0.650	12:08:21	12:08:51	0	+27	22 °
44	Tmp	58	1.630	12:09:41	12:10:35	0	+51	21 °
45	Tmp	61	2.990	12:11:17	12:12:06	0	+46	21 °
46	Tmp	61	3.370	12:11:57	12:12:58	0	+58	21 °
47	Tmp	61	4.550	12:14:02	12:15:17	0	+72	21 °
48	Tmp	63	0.550	12:16:02	12:17:22	0	+77	21 °
49	Tmp	64	1.450	12:17:18	12:18:34	0	+73	21 °
50	Tmp	65	2.780	12:19:25	12:20:52	0	+84	21 °
51	Tmp	66	3.500	12:20:26	12:22:15	0	+106	21 °
52	Tmp	66	4.740	12:22:03	12:24:03	0	+117	21 °
53	Tmp	68	6.700	12:24:27	12:26:29	0	+119	21 °
54	Tmp	70	1.450	12:33:54	12:34:00	0	+3	21 °
55	Tmp	72	3.450	12:36:40	12:37:04	0	+21	21 °
56	Tmp	74	4.200	12:37:45	12:38:15	0	+27	21 °
57	Tmp	74	5.240	12:40:36	12:40:39	0	+0	21 °
58	Tmp	76	6.600	12:43:00	12:43:31	0	+28	20 °
59	Tmp	77	1.580	12:45:37	12:45:51	0	+11	20 °
60	Tmp	78	0.350	12:56:18	12:57:25	0	+64	20 °

PC	Tp	Trc	KmPC	Ideal	Passagem	Pen	Pontos	Col	
Num	169	Pen	0	PCZ	2	Total PP	3166	Col. Final	20°



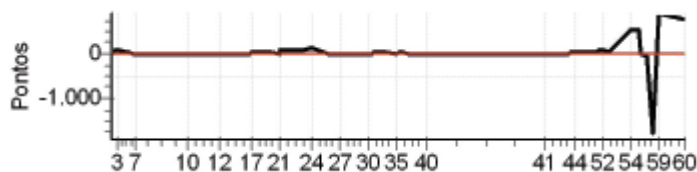
ENDURO DE VERAO - CAPIXABA 2012



N u m	175	Equipe	175 / Jeovani Beloti				
		Patrocinador	Nacional Pedras				
		Cat / NL / Largada	NOVATO / 21 / 08:46:00	Cidade	Castelo		

PC	Tp	Trc	KmPC	Ideal	Passagem	Pen	Pontos	Col
1	Tmp	2	2.680	08:51:32	08:51:57	0	+22	23°
2	Tmp	4	3.580	08:53:21	08:54:22	0	+58	23°
3	Tmp	5	3.930	08:54:05	08:55:06	0	+58	23°
4	Tmp	7	5.920	08:57:10	08:57:36	0	+23	23°
5	Tmp	7	6.480	08:58:17	08:58:46	0	+26	23°
6	Tmp	9	2.100	09:00:42	09:00:51	0	+6	22°
7	Tmp	9	2.690	09:01:35	09:01:38	0	+0	21°
8	Tmp	14	0.410	09:16:05	09:16:06	0	+0	21°
9	Tmp	17	2.940	09:19:16	09:19:24	0	+5	21°
10	Tmp	18	4.120	09:23:37	09:23:29	0	-15	21°
11	Tmp	20	6.688	09:35:19	09:35:20	0	+0	21°
12	Tmp	21	1.060	09:36:46	09:36:50	0	+1	21°
13	Tmp	23	2.800	09:41:36	09:41:37	0	+0	20°
14	Tmp	25	5.100	09:44:54	09:44:58	0	+1	20°
15	Tmp	25	5.400	09:45:24	09:45:27	0	+0	20°
16	Tmp	27	8.360	09:49:33	09:49:34	0	+0	20°
17	Tmp	28	0.060	09:50:43	09:50:57	0	+11	20°
18	Tmp	29	1.630	09:56:25	09:56:47	0	+19	19°
19	Tmp	29	2.100	09:57:12	09:57:23	0	+8	19°
20	Canc	30	3.670	--:--:--	--:--:--	0	+0	19°
21	Tmp	31	3.720	10:02:13	10:03:44	0	+88	18°
22	Tmp	32	6.240	10:11:06	10:12:35	0	+86	18°
23	Tmp	32	6.800	10:12:13	10:13:10	0	+54	16°
24	Tmp	34	7.670	10:15:19	10:17:28	0	+126	17°
25	Tmp	37	1.370	10:22:10	10:22:17	0	+4	17°
26	Tmp	37	2.500	10:23:47	10:23:48	0	+0	17°
27	Tmp	37	5.020	10:27:23	10:27:20	0	-0	17°
28	Tmp	39	6.910	10:30:14	10:30:10	0	-3	17°
29	Tmp	41	3.730	10:36:23	10:36:20	0	-0	17°
30	Tmp	43	4.620	10:38:56	10:39:01	0	+2	17°
31	Tmp	43	5.390	10:41:02	10:41:02	0	+0	17°
32	Tmp	43	5.800	10:42:10	10:42:38	0	+25	16°
33	Tmp	43	6.290	10:43:30	10:44:13	0	+40	15°
34	Tmp	43	7.020	10:45:29	10:46:02	0	+30	14°
35	Tmp	46	1.160	10:51:15	10:51:20	0	+2	14°
36	Tmp	46	1.560	10:52:35	10:52:46	0	+8	14°
37	Tmp	47	2.600	10:55:52	10:55:56	0	+1	14°
38	Tmp	47	4.430	10:58:22	10:58:24	0	+0	13°
39	Tmp	48	7.450	11:02:41	11:02:40	0	-0	13°
40	Tmp	48	8.160	11:03:48	11:03:46	0	-0	13°
41	Tmp	55	0.750	11:53:44	11:53:45	0	+0	12°
42	Tmp	58	0.120	12:03:37	12:03:40	0	+0	12°
43	Tmp	58	0.650	12:04:21	12:04:59	0	+35	12°
44	Tmp	58	1.630	12:05:41	12:06:29	0	+45	12°
45	Tmp	61	2.990	12:07:17	12:08:07	0	+47	13°
46	Tmp	61	3.370	12:07:57	12:08:51	0	+51	13°
47	Tmp	61	4.550	12:10:02	12:10:57	0	+52	12°
48	Tmp	63	0.550	12:12:02	12:12:51	0	+46	13°
49	Tmp	64	1.450	12:13:18	12:14:11	0	+50	13°
50	Tmp	65	2.780	12:15:25	12:16:17	0	+49	14°
51	Tmp	66	3.500	12:16:26	12:17:31	0	+62	14°
52	Tmp	66	4.740	12:18:03	12:19:06	0	+60	13°
53	Tmp	68	6.700	12:20:27	12:21:23	0	+53	13°
54	Tmp	70	1.450	12:29:54	12:38:58	0	+541	16°
55	Tmp	72	3.450	12:32:40	12:41:51	0	+548	18°
56	Tmp	74	4.200	12:33:45	12:33:35	0	-21	18°
57	Tmp	74	5.240	12:36:36	12:36:07	0	-78	19°
58	Tmp	76	6.600	12:39:00	12:30:05	0	-1800	22°
59	Tmp	77	1.580	12:41:37	12:58:48	0	+900	22°
60	Tmp	78	0.350	12:52:18	13:05:24	0	+783	23°

PC	Tp	Trc	KmPC	Ideal	Passagem	Pen	Pontos	Col	
Num	175	Pen	0	PCZ	15	Total PP	5943	Col. Final	23°



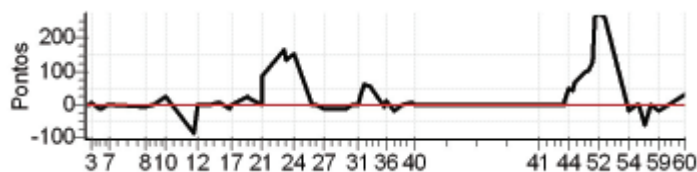
ENDURO DE VERAO - CAPIXABA 2012



N u m	186	Equipe	186 / David Aleixo				
		Patrocinador	Preserv				
		Cat / NL / Largada	NOVATO / 30 / 08:50:30	Cidade	Mucuri		

PC	Tp	Trc	KmPC	Ideal	Passagem	Pen	Pontos	Col
1	Tmp	2	2.680	08:56:02	08:55:59	0	-0	1°
2	Tmp	4	3.580	08:57:51	08:57:51	0	+0	1°
3	Tmp	5	3.930	08:58:35	08:58:44	0	+6	5°
4	Tmp	7	5.920	09:01:40	09:01:32	0	-15	9°
5	Tmp	7	6.480	09:02:47	09:02:39	0	-15	10°
6	Tmp	9	2.100	09:05:12	09:05:11	0	-0	9°
7	Tmp	9	2.690	09:06:05	09:06:09	0	+1	9°
8	Tmp	14	0.410	09:20:35	09:20:29	0	-9	10°
9	Tmp	17	2.940	09:23:46	09:23:51	0	+2	10°
10	Tmp	18	4.120	09:28:07	09:28:34	0	+24	11°
11	Tmp	20	6.688	09:39:49	09:39:17	0	-87	18°
12	Tmp	21	1.060	09:41:16	09:41:16	0	+0	18°
13	Tmp	23	2.800	09:46:06	09:46:05	0	-0	18°
14	Tmp	25	5.100	09:49:24	09:49:30	0	+3	18°
15	Tmp	25	5.400	09:49:54	09:50:03	0	+6	18°
16	Tmp	27	8.360	09:54:03	09:53:56	0	-12	18°
17	Tmp	28	0.060	09:55:13	09:55:17	0	+1	17°
18	Tmp	29	1.630	10:00:55	10:01:24	0	+26	18°
19	Tmp	29	2.100	10:01:42	10:02:01	0	+16	18°
20	Canc	30	3.670	--:--:--	--:--:--	0	+0	18°
21	Tmp	31	3.720	10:06:43	10:08:10	0	+84	17°
22	Tmp	32	6.240	10:15:36	10:18:24	0	+165	20°
23	Tmp	32	6.800	10:16:43	10:18:58	0	+132	20°
24	Tmp	34	7.670	10:19:49	10:22:25	0	+153	20°
25	Tmp	37	1.370	10:26:40	10:26:42	0	+0	20°
26	Tmp	37	2.500	10:28:17	10:28:13	0	-3	20°
27	Tmp	37	5.020	10:31:53	10:31:46	0	-12	20°
28	Tmp	39	6.910	10:34:44	10:34:37	0	-12	20°
29	Tmp	41	3.730	10:40:53	10:40:45	0	-15	20°
30	Tmp	43	4.620	10:43:26	10:43:31	0	+2	20°
31	Tmp	43	5.390	10:45:32	10:45:36	0	+1	20°
32	Tmp	43	5.800	10:46:40	10:47:04	0	+21	19°
33	Tmp	43	6.290	10:48:00	10:49:02	0	+59	19°
34	Tmp	43	7.020	10:49:59	10:50:54	0	+52	18°
35	Tmp	46	1.160	10:55:45	10:55:39	0	-9	18°
36	Tmp	46	1.560	10:57:05	10:57:21	0	+13	18°
37	Tmp	47	2.600	11:00:22	11:00:13	0	-18	18°
38	Tmp	47	4.430	11:02:52	11:02:56	0	+1	18°
39	Tmp	48	7.450	11:07:11	11:07:17	0	+3	18°
40	Tmp	48	8.160	11:08:18	11:08:15	0	-0	18°
41	Tmp	55	0.750	11:58:14	11:58:14	0	+0	17°
42	Tmp	58	0.120	12:08:07	12:08:10	0	+0	17°
43	Tmp	58	0.650	12:08:51	12:09:06	0	+12	17°
44	Tmp	58	1.630	12:10:11	12:11:04	0	+50	16°
45	Tmp	61	2.990	12:11:47	12:12:35	0	+45	16°
46	Tmp	61	3.370	12:12:27	12:13:34	0	+64	16°
47	Tmp	61	4.550	12:14:32	12:15:58	0	+83	16°
48	Tmp	63	0.550	12:16:32	12:18:15	0	+100	16°
49	Tmp	64	1.450	12:17:48	12:19:34	0	+103	16°
50	Tmp	65	2.780	12:19:55	12:22:09	0	+131	17°
51	Tmp	66	3.500	12:20:56	12:25:20	0	+261	18°
52	Tmp	66	4.740	12:22:33	12:27:12	0	+276	19°
53	Tmp	68	6.700	12:24:57	12:29:23	0	+263	19°
54	Tmp	70	1.450	12:34:24	12:34:14	0	-21	19°
55	Tmp	72	3.450	12:37:10	12:37:10	0	+0	19°
56	Tmp	74	4.200	12:38:15	12:38:20	0	+2	19°
57	Tmp	74	5.240	12:41:06	12:40:43	0	-60	18°
58	Tmp	76	6.600	12:43:30	12:43:35	0	+2	18°
59	Tmp	77	1.580	12:46:07	12:45:57	0	-21	18°
60	Tmp	78	0.350	12:56:48	12:57:18	0	+27	18°

PC	Tp	Trc	KmPC	Ideal	Passagem	Pen	Pontos	Col
Num 186	Pen	0	PCZ	10	Total PP	2499	Col. Final	18°



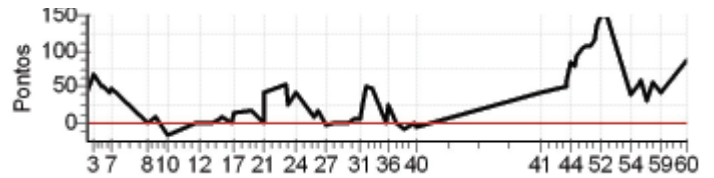
ENDURO DE VERAO - CAPIXABA 2012



N u m	192	Equipe	192 / Vinicius Rocha de Oliveira				
		Patrocinador	Preserv				
		Cat / NL / Largada	NOVATO / 28 / 08:49:30	Cidade	Mucuri		

PC	Tp	Trc	KmPC	Ideal	Passagem	Pen	Pontos	Col
1	Tmp	2	2.680	08:55:02	08:55:49	0	+44	27 °
2	Tmp	4	3.580	08:56:51	08:57:52	0	+58	25 °
3	Tmp	5	3.930	08:57:35	08:58:45	0	+67	25 °
4	Tmp	7	5.920	09:00:40	09:01:33	0	+50	25 °
5	Tmp	7	6.480	09:01:47	09:02:41	0	+51	25 °
6	Tmp	9	2.100	09:04:12	09:04:56	0	+41	25 °
7	Tmp	9	2.690	09:05:05	09:05:56	0	+48	25 °
8	Tmp	14	0.410	09:19:35	09:19:33	0	-0	25 °
9	Tmp	17	2.940	09:22:46	09:22:58	0	+9	25 °
10	Tmp	18	4.120	09:27:07	09:26:58	0	-18	26 °
11	Tmp	20	6.688	09:38:49	09:38:46	0	-0	25 °
12	Tmp	21	1.060	09:40:16	09:40:15	0	-0	25 °
13	Tmp	23	2.800	09:45:06	09:45:05	0	-0	25 °
14	Tmp	25	5.100	09:48:24	09:48:33	0	+6	25 °
15	Tmp	25	5.400	09:48:54	09:49:05	0	+8	25 °
16	Tmp	27	8.360	09:53:03	09:53:04	0	+0	25 °
17	Tmp	28	0.060	09:54:13	09:54:29	0	+13	25 °
18	Tmp	29	1.630	09:59:55	10:00:13	0	+15	25 °
19	Tmp	29	2.100	10:00:42	10:01:02	0	+17	25 °
20	Canc	30	3.670	--:--:--	--:--:--	0	+0	25 °
21	Tmp	31	3.720	10:05:43	10:06:29	0	+43	22 °
22	Tmp	32	6.240	10:14:36	10:15:34	0	+55	21 °
23	Tmp	32	6.800	10:15:43	10:16:12	0	+26	19 °
24	Tmp	34	7.670	10:18:49	10:19:33	0	+41	18 °
25	Tmp	37	1.370	10:25:40	10:25:52	0	+9	18 °
26	Tmp	37	2.500	10:27:17	10:27:35	0	+15	18 °
27	Tmp	37	5.020	10:30:53	10:30:49	0	-3	18 °
28	Tmp	39	6.910	10:33:44	10:33:42	0	-0	18 °
29	Tmp	41	3.730	10:39:53	10:39:53	0	+0	18 °
30	Tmp	43	4.620	10:42:26	10:42:33	0	+4	18 °
31	Tmp	43	5.390	10:44:32	10:44:39	0	+4	18 °
32	Tmp	43	5.800	10:45:40	10:46:05	0	+22	17 °
33	Tmp	43	6.290	10:47:00	10:47:53	0	+50	17 °
34	Tmp	43	7.020	10:48:59	10:49:51	0	+49	15 °
35	Tmp	46	1.160	10:54:45	10:54:46	0	+0	15 °
36	Tmp	46	1.560	10:56:05	10:56:34	0	+26	15 °
37	Tmp	47	2.600	10:59:22	10:59:21	0	-0	15 °
38	Tmp	47	4.430	11:01:52	11:01:46	0	-9	15 °
39	Tmp	48	7.450	11:06:11	11:06:08	0	-0	14 °
40	Tmp	48	8.160	11:07:18	11:07:13	0	-6	14 °
41	Tmp	55	0.750	11:57:14	11:57:58	0	+41	15 °
42	Tmp	58	0.120	12:07:07	12:08:00	0	+50	16 °
43	Tmp	58	0.650	12:07:51	12:08:53	0	+59	16 °
44	Tmp	58	1.630	12:09:11	12:10:39	0	+85	17 °
45	Tmp	61	2.990	12:10:47	12:12:08	0	+78	17 °
46	Tmp	61	3.370	12:11:27	12:13:03	0	+93	17 °
47	Tmp	61	4.550	12:13:32	12:15:20	0	+105	17 °
48	Tmp	63	0.550	12:15:32	12:17:23	0	+108	18 °
49	Tmp	64	1.450	12:16:48	12:18:40	0	+109	18 °
50	Tmp	65	2.780	12:18:55	12:20:54	0	+116	18 °
51	Tmp	66	3.500	12:19:56	12:22:15	0	+136	17 °
52	Tmp	66	4.740	12:21:33	12:24:07	0	+151	17 °
53	Tmp	68	6.700	12:23:57	12:26:30	0	+150	18 °
54	Tmp	70	1.450	12:33:24	12:34:05	0	+38	18 °
55	Tmp	72	3.450	12:36:10	12:37:08	0	+55	17 °
56	Tmp	74	4.200	12:37:15	12:38:18	0	+60	17 °
57	Tmp	74	5.240	12:40:06	12:40:40	0	+31	17 °
58	Tmp	76	6.600	12:42:30	12:43:30	0	+57	17 °
59	Tmp	77	1.580	12:45:07	12:45:51	0	+41	17 °
60	Tmp	78	0.350	12:55:48	12:57:20	0	+89	17 °

PC	Tp	Trc	KmPC	Ideal	Passagem	Pen	Pontos	Col	
Num	192	Pen	0	PCZ	10	Total PP	2459	Col. Final	17°



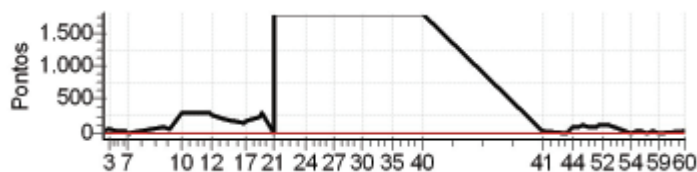
ENDURO DE VERAO - CAPIXABA 2012



N u m	193	Equipe	193 / Marcio Andre dos Santos						
		Patrocinador	Avenida Mat. de Construcao						
		Cat / NL / Largada	ESTREANTE / 54 / 09:02:30	Cidade	Mucuri				

PC	Tp	Trc	KmPC	Ideal	Passagem	Pen	Pontos	Col
1	Tmp	2	2.680	09:08:02	09:08:32	0	+27	15°
2	Tmp	4	3.580	09:09:51	09:10:29	0	+35	9°
3	Tmp	5	3.930	09:10:35	09:11:16	0	+38	7°
4	Tmp	7	5.920	09:13:40	09:13:45	0	+2	7°
5	Tmp	7	6.480	09:14:47	09:14:54	0	+4	7°
6	Tmp	9	2.100	09:17:12	09:17:17	0	+2	6°
7	Tmp	9	2.690	09:18:05	09:18:08	0	+0	5°
8	Tmp	14	0.410	09:32:35	09:34:01	0	+83	8°
9	Tmp	17	2.940	09:35:46	09:36:42	0	+53	8°
10	Tmp	18	4.120	09:40:07	09:45:18	0	+308	8°
11	Tmp	20	6.688	09:51:49	09:56:41	0	+289	7°
12	Tmp	21	1.060	09:53:16	09:57:54	0	+275	7°
13	Tmp	23	2.800	09:58:06	10:01:40	0	+211	7°
14	Tmp	25	5.100	10:01:24	10:04:15	0	+168	7°
15	Tmp	25	5.400	10:01:54	10:04:46	0	+169	7°
16	Tmp	27	8.360	10:06:03	10:08:18	0	+132	7°
17	Tmp	28	0.060	10:07:13	10:10:05	0	+169	7°
18	Tmp	29	1.630	10:12:55	10:17:00	0	+242	7°
19	Tmp	29	2.100	10:13:42	10:18:41	0	+296	8°
20	Canc	30	3.670	--:--:--	--:--:--	0	+0	8°
21	Tmp	31	3.720	10:18:43		0	+1800	13°
22	Tmp	32	6.240	10:27:36		0	+1800	13°
23	Tmp	32	6.800	10:28:43		0	+1800	14°
24	Tmp	34	7.670	10:31:49		0	+1800	14°
25	Tmp	37	1.370	10:38:40		0	+1800	14°
26	Tmp	37	2.500	10:40:17		0	+1800	14°
27	Tmp	37	5.020	10:43:53		0	+1800	14°
28	Tmp	39	6.910	10:46:44		0	+1800	15°
29	Tmp	41	3.730	10:52:53		0	+1800	15°
30	Tmp	43	4.620	10:55:26		0	+1800	15°
31	Tmp	43	5.390	10:57:32		0	+1800	15°
32	Tmp	43	5.800	10:58:40		0	+1800	15°
33	Tmp	43	6.290	11:00:00		0	+1800	15°
34	Tmp	43	7.020	11:01:59		0	+1800	15°
35	Tmp	46	1.160	11:07:45		0	+1800	15°
36	Tmp	46	1.560	11:09:05		0	+1800	15°
37	Tmp	47	2.600	11:12:22		0	+1800	15°
38	Tmp	47	4.430	11:14:52		0	+1800	15°
39	Tmp	48	7.450	11:19:11		0	+1800	15°
40	Tmp	48	8.160	11:20:18		0	+1800	15°
41	Tmp	55	0.750	12:10:14	12:10:18	0	+1	15°
42	Tmp	58	0.120	12:20:07	12:20:10	0	+0	15°
43	Tmp	58	0.650	12:20:51	12:21:18	0	+24	15°
44	Tmp	58	1.630	12:22:11	12:23:22	0	+68	15°
45	Tmp	61	2.990	12:23:47	12:25:00	0	+70	15°
46	Tmp	61	3.370	12:24:27	12:25:50	0	+80	15°
47	Tmp	61	4.550	12:26:32	12:28:09	0	+94	15°
48	Tmp	63	0.550	12:28:32	12:30:04	0	+89	15°
49	Tmp	64	1.450	12:29:48	12:31:19	0	+88	15°
50	Tmp	65	2.780	12:31:55	12:33:22	0	+84	15°
51	Tmp	66	3.500	12:32:56	12:34:40	0	+101	15°
52	Tmp	66	4.740	12:34:33	12:36:30	0	+114	15°
53	Tmp	68	6.700	12:36:57	12:38:49	0	+109	15°
54	Tmp	70	1.450	12:46:24	12:46:26	0	+0	15°
55	Tmp	72	3.450	12:49:10	12:49:16	0	+3	15°
56	Tmp	74	4.200	12:50:15	12:50:29	0	+11	15°
57	Tmp	74	5.240	12:53:06	12:52:58	0	-15	15°
58	Tmp	76	6.600	12:55:30	12:55:38	0	+5	15°
59	Tmp	77	1.580	12:58:07	12:58:10	0	+0	15°
60	Tmp	78	0.350	13:08:48	13:09:10	0	+19	15°

PC	Tp	Trc	KmPC	Ideal	Passagem	Pen	Pontos	Col	
Num	193	Pen	0	PCZ	4	Total PP	39478	Col. Final	15°



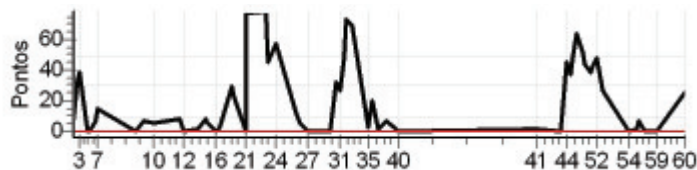
ENDURO DE VERAO - CAPIXABA 2012



N u m	194	Equipe	194 / Renilton Vicente de Oliveira					
		Patrocinador	Brsite Internet _ Mix Dvd					
		Cat / NL / Largada	JUNIOR / 5 / 08:30:00	Cidade	Mantena			

PC	Tp	Trc	KmPC	Ideal	Passagem	Pen	Pontos	Col
1	Tmp	2	2.680	08:35:30	08:35:41	0	+8	12°
2	Tmp	4	3.580	08:37:14	08:37:50	0	+33	11°
3	Tmp	5	3.930	08:37:55	08:38:37	0	+39	11°
4	Tmp	7	5.920	08:40:54	08:40:55	0	+0	11°
5	Tmp	7	6.480	08:41:57	08:42:00	0	+0	11°
6	Tmp	9	2.100	08:44:21	08:44:31	0	+7	11°
7	Tmp	9	2.690	08:45:12	08:45:29	0	+14	11°
8	Tmp	14	0.410	08:59:36	08:59:39	0	+0	11°
9	Tmp	17	2.940	09:02:41	09:02:51	0	+7	11°
10	Tmp	18	4.120	09:06:32	09:06:40	0	+5	11°
11	Tmp	20	6.688	09:16:54	09:17:05	0	+8	10°
12	Tmp	21	1.060	09:18:17	09:18:17	0	+0	10°
13	Tmp	23	2.800	09:24:02	09:24:06	0	+1	10°
14	Tmp	25	5.100	09:27:11	09:27:22	0	+8	10°
15	Tmp	25	5.400	09:27:39	09:27:49	0	+7	10°
16	Tmp	27	8.360	09:31:37	09:31:39	0	+0	10°
17	Tmp	28	0.060	09:32:43	09:32:49	0	+3	10°
18	Tmp	29	1.630	09:37:47	09:38:19	0	+29	10°
19	Tmp	29	2.100	09:38:32	09:38:58	0	+23	10°
20	Canc	30	3.670	--:--:--	--:--:--	0	+0	10°
21	Tmp	31	3.720	09:43:01	09:44:21	0	+77	10°
22	Tmp	32	6.240	09:50:56	09:52:17	0	+78	9°
23	Tmp	32	6.800	09:51:59	09:52:47	0	+45	7°
24	Tmp	34	7.670	09:54:45	09:55:45	0	+57	7°
25	Tmp	37	1.370	10:02:35	10:02:50	0	+12	7°
26	Tmp	37	2.500	10:04:08	10:04:16	0	+5	7°
27	Tmp	37	5.020	10:07:34	10:07:35	0	+0	7°
28	Tmp	39	6.910	10:10:17	10:10:20	0	+0	7°
29	Tmp	41	3.730	10:15:55	10:15:57	0	+0	7°
30	Tmp	43	4.620	10:18:14	10:18:49	0	+32	7°
31	Tmp	43	5.390	10:20:10	10:20:40	0	+27	8°
32	Tmp	43	5.800	10:21:11	10:22:01	0	+47	8°
33	Tmp	43	6.290	10:22:25	10:23:41	0	+73	8°
34	Tmp	43	7.020	10:24:14	10:25:26	0	+69	9°
35	Tmp	46	1.160	10:30:57	10:31:03	0	+3	9°
36	Tmp	46	1.560	10:32:09	10:32:32	0	+20	9°
37	Tmp	47	2.600	10:35:08	10:35:12	0	+1	9°
38	Tmp	47	4.430	10:37:37	10:37:47	0	+7	9°
39	Tmp	48	7.450	10:41:52	10:41:56	0	+1	9°
40	Tmp	48	8.160	10:42:56	10:42:55	0	-0	9°
41	Tmp	55	0.750	11:36:49	11:36:53	0	+1	9°
42	Tmp	58	0.120	11:46:26	11:46:29	0	+0	9°
43	Tmp	58	0.650	11:47:07	11:47:24	0	+14	9°
44	Tmp	58	1.630	11:48:24	11:49:12	0	+45	9°
45	Tmp	61	2.990	11:50:00	11:50:40	0	+37	9°
46	Tmp	61	3.370	11:50:38	11:51:28	0	+47	9°
47	Tmp	61	4.550	11:52:36	11:53:43	0	+64	9°
48	Tmp	63	0.550	11:54:33	11:55:28	0	+52	9°
49	Tmp	64	1.450	11:55:46	11:56:33	0	+44	9°
50	Tmp	65	2.780	11:57:48	11:58:30	0	+39	9°
51	Tmp	66	3.500	11:58:46	11:59:31	0	+42	10°
52	Tmp	66	4.740	12:00:19	12:01:10	0	+48	11°
53	Tmp	68	6.700	12:02:40	12:03:09	0	+26	11°
54	Tmp	70	1.450	12:13:00	12:13:01	0	+0	11°
55	Tmp	72	3.450	12:15:44	12:15:48	0	+1	11°
56	Tmp	74	4.200	12:16:46	12:16:56	0	+7	11°
57	Tmp	74	5.240	12:19:22	12:19:25	0	+0	10°
58	Tmp	76	6.600	12:21:41	12:21:39	0	-0	10°
59	Tmp	77	1.580	12:24:16	12:24:17	0	+0	10°
60	Tmp	78	0.350	12:34:56	12:35:24	0	+25	9°

PC	Tp	Trc	KmPC	Ideal	Passagem	Pen	Pontos	Col	
Num	194	Pen	0	PCZ	14	Total PP	1238	Col. Final	9°



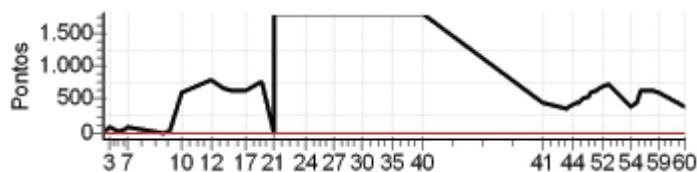
ENDURO DE VERAO - CAPIXABA 2012



N u m	197	Equipe	197 / Weverton A. Venturini Melo				
		Patrocinador	Digital Contabil, Bill Motos				
		Cat / NL / Largada	ESTREANTE / 42 / 08:56:30	Cidade	Viana		

PC	Tp	Trc	KmPC	Ideal	Passagem	Pen	Pontos	Col
1	Tmp	2	2.680	09:02:02	09:02:32	0	+27	16°
2	Tmp	4	3.580	09:03:51	09:04:50	0	+56	12°
3	Tmp	5	3.930	09:04:35	09:05:51	0	+73	12°
4	Tmp	7	5.920	09:07:40	09:08:16	0	+33	11°
5	Tmp	7	6.480	09:08:47	09:09:29	0	+39	12°
6	Tmp	9	2.100	09:11:12	09:11:57	0	+42	12°
7	Tmp	9	2.690	09:12:05	09:13:29	0	+81	11°
8	Tmp	14	0.410	09:26:35	09:26:30	0	-6	11°
9	Tmp	17	2.940	09:29:46	09:30:06	0	+17	11°
10	Tmp	18	4.120	09:34:07	09:44:10	0	+600	13°
11	Tmp	20	6.688	09:45:49	09:58:59	0	+787	14°
12	Tmp	21	1.060	09:47:16	10:00:39	0	+800	15°
13	Tmp	23	2.800	09:52:06	10:03:24	0	+675	15°
14	Tmp	25	5.100	09:55:24	10:06:13	0	+646	15°
15	Tmp	25	5.400	09:55:54	10:06:46	0	+649	15°
16	Tmp	27	8.360	10:00:03	10:10:28	0	+622	15°
17	Tmp	28	0.060	10:01:13	10:11:45	0	+629	15°
18	Tmp	29	1.630	10:06:55	10:19:33	0	+755	15°
19	Tmp	29	2.100	10:07:42	10:20:18	0	+753	15°
20	Canc	30	3.670	--:--:--	--:--:--	0	+0	15°
21	Tmp	31	3.720	10:12:43	10:41:04	0	+1800	16°
22	Tmp	32	6.240	10:21:36	10:56:37	0	+1800	16°
23	Tmp	32	6.800	10:22:43	10:57:26	0	+1800	16°
24	Tmp	34	7.670	10:25:49	11:01:06	0	+1800	16°
25	Tmp	37	1.370	10:32:40	11:03:19	0	+1800	16°
26	Tmp	37	2.500	10:34:17	11:04:55	0	+1800	16°
27	Tmp	37	5.020	10:37:53	11:08:10	0	+1800	16°
28	Tmp	39	6.910	10:40:44	11:10:50	0	+1800	16°
29	Tmp	41	3.730	10:46:53	11:16:18	0	+1800	16°
30	Tmp	43	4.620	10:49:26	11:19:17	0	+1800	16°
31	Tmp	43	5.390	10:51:32	11:21:41	0	+1800	16°
32	Tmp	43	5.800	10:52:40	11:23:37	0	+1800	16°
33	Tmp	43	6.290	10:54:00	11:25:36	0	+1800	16°
34	Tmp	43	7.020	10:55:59	11:32:10	0	+1800	16°
35	Tmp	46	1.160	11:01:45	11:33:51	0	+1800	16°
36	Tmp	46	1.560	11:03:05	11:36:08	0	+1800	16°
37	Tmp	47	2.600	11:06:22	11:39:09	0	+1800	16°
38	Tmp	47	4.430	11:08:52	11:41:21	0	+1800	16°
39	Tmp	48	7.450	11:13:11	11:44:55	0	+1800	16°
40	Tmp	48	8.160	11:14:18	11:45:53	0	+1800	16°
41	Tmp	55	0.750	12:04:14	12:11:45	0	+448	16°
42	Tmp	58	0.120	12:14:07	12:20:14	0	+364	16°
43	Tmp	58	0.650	12:14:51	12:21:14	0	+380	16°
44	Tmp	58	1.630	12:16:11	12:23:31	0	+437	16°
45	Tmp	61	2.990	12:17:47	12:25:13	0	+443	16°
46	Tmp	61	3.370	12:18:27	12:26:12	0	+462	16°
47	Tmp	61	4.550	12:20:32	12:29:06	0	+511	17°
48	Tmp	63	0.550	12:22:32	12:31:38	0	+543	17°
49	Tmp	64	1.450	12:23:48	12:33:42	0	+591	17°
50	Tmp	65	2.780	12:25:55	12:36:33	0	+635	17°
51	Tmp	66	3.500	12:26:56	12:37:56	0	+657	17°
52	Tmp	66	4.740	12:28:33	12:40:24	0	+708	17°
53	Tmp	68	6.700	12:30:57	12:43:18	0	+738	17°
54	Tmp	70	1.450	12:40:24	12:47:00	0	+393	17°
55	Tmp	72	3.450	12:43:10	12:50:34	0	+441	17°
56	Tmp	74	4.200	12:44:15	12:54:47	0	+629	17°
57	Tmp	74	5.240	12:47:06	12:57:43	0	+634	17°
58	Tmp	76	6.600	12:49:30	13:00:21	0	+648	17°
59	Tmp	77	1.580	12:52:07	13:02:25	0	+615	17°
60	Tmp	78	0.350	13:02:48	13:09:15	0	+384	17°

PC	Tp	Trc	KmPC	Ideal	Passagem	Pen	Pontos	Col	
Num	197	Pen	0	PCZ	0	Total PP	53951	Col. Final	17°



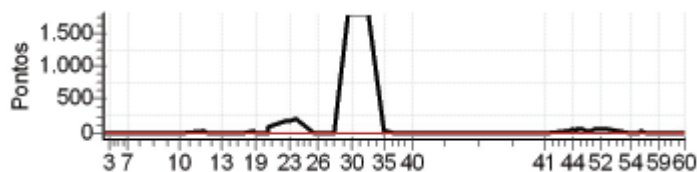
ENDURO DE VERAO - CAPIXABA 2012



N u m	198	Equipe	198 / Leonardo Adolfo Dadalto				
		Patrocinador	Dadalto Pimenta - Transportadora Dadalto				
		Cat / NL / Largada	JUNIOR / 14 / 08:34:30	Cidade	Jaguare		

PC	Tp	Trc	KmPC	Ideal	Passagem	Pen	Pontos	Col
1	Tmp	2	2.680	08:40:00	08:40:00	0	+0	1°
2	Tmp	4	3.580	08:41:44	08:41:39	0	-6	5°
3	Tmp	5	3.930	08:42:25	08:42:26	0	+0	5°
4	Tmp	7	5.920	08:45:24	08:45:24	0	+0	5°
5	Tmp	7	6.480	08:46:27	08:46:22	0	-6	6°
6	Tmp	9	2.100	08:48:51	08:48:51	0	+0	6°
7	Tmp	9	2.690	08:49:42	08:49:42	0	+0	5°
8	Tmp	14	0.410	09:04:06	09:04:05	0	-0	5°
9	Tmp	17	2.940	09:07:11	09:07:09	0	-0	4°
10	Tmp	18	4.120	09:11:02	09:11:03	0	+0	3°
11	Tmp	20	6.688	09:21:24	09:21:46	0	+19	5°
12	Tmp	21	1.060	09:22:47	09:22:52	0	+2	5°
13	Tmp	23	2.800	09:28:32	09:28:31	0	-0	5°
14	Tmp	25	5.100	09:31:41	09:31:44	0	+0	5°
15	Tmp	25	5.400	09:32:09	09:32:09	0	+0	5°
16	Tmp	27	8.360	09:36:07	09:36:08	0	+0	5°
17	Tmp	28	0.060	09:37:13	09:37:17	0	+1	6°
18	Tmp	29	1.630	09:42:17	09:42:31	0	+11	6°
19	Tmp	29	2.100	09:43:02	09:43:06	0	+1	5°
20	Canc	30	3.670	--:--:--	--:--:--	0	+0	5°
21	Tmp	31	3.720	09:47:31	09:49:06	0	+92	8°
22	Tmp	32	6.240	09:55:26	09:58:38	0	+189	8°
23	Tmp	32	6.800	09:56:29	09:59:16	0	+164	10°
24	Tmp	34	7.670	09:59:15	10:02:29	0	+191	10°
25	Tmp	37	1.370	10:07:05	10:07:10	0	+2	10°
26	Tmp	37	2.500	10:08:38	10:08:37	0	-0	10°
27	Tmp	37	5.020	10:12:04	10:12:04	0	+0	10°
28	Tmp	39	6.910	10:14:47	10:14:47	0	+0	10°
29	Tmp	41	3.730	10:20:25		0	+1800	14°
30	Tmp	43	4.620	10:22:44		0	+1800	14°
31	Tmp	43	5.390	10:24:40		0	+1800	14°
32	Tmp	43	5.800	10:25:41		0	+1800	14°
33	Tmp	43	6.290	10:26:55		0	+1800	14°
34	Tmp	43	7.020	10:28:44		0	+1800	14°
35	Tmp	46	1.160	10:35:27	10:35:29	0	+0	14°
36	Tmp	46	1.560	10:36:39	10:36:53	0	+11	14°
37	Tmp	47	2.600	10:39:38	10:39:41	0	+0	14°
38	Tmp	47	4.430	10:42:07	10:42:09	0	+0	14°
39	Tmp	48	7.450	10:46:22	10:46:25	0	+0	14°
40	Tmp	48	8.160	10:47:26	10:47:23	0	-0	14°
41	Tmp	55	0.750	11:41:19	11:41:20	0	+0	14°
42	Tmp	58	0.120	11:50:56	11:51:12	0	+13	14°
43	Tmp	58	0.650	11:51:37	11:52:00	0	+20	14°
44	Tmp	58	1.630	11:52:54	11:53:41	0	+44	14°
45	Tmp	61	2.990	11:54:30	11:55:03	0	+30	14°
46	Tmp	61	3.370	11:55:08	11:55:49	0	+38	14°
47	Tmp	61	4.550	11:57:06	11:57:52	0	+43	14°
48	Tmp	63	0.550	11:59:03	11:59:35	0	+29	14°
49	Tmp	64	1.450	12:00:16	12:00:42	0	+23	14°
50	Tmp	65	2.780	12:02:18	12:03:02	0	+41	14°
51	Tmp	66	3.500	12:03:16	12:03:58	0	+39	14°
52	Tmp	66	4.740	12:04:49	12:05:38	0	+46	14°
53	Tmp	68	6.700	12:07:10	12:07:50	0	+37	14°
54	Tmp	70	1.450	12:17:30	12:17:28	0	-0	14°
55	Tmp	72	3.450	12:20:14	12:20:15	0	+0	14°
56	Tmp	74	4.200	12:21:16	12:21:29	0	+10	14°
57	Tmp	74	5.240	12:23:52	12:23:46	0	-9	14°
58	Tmp	76	6.600	12:26:11	12:26:11	0	+0	14°
59	Tmp	77	1.580	12:28:46	12:28:49	0	+0	14°
60	Tmp	78	0.350	12:39:26	12:39:35	0	+6	14°

PC	Tp	Trc	KmPC	Ideal	Passagem	Pen	Pontos	Col	
Num	198	Pen	0	PCZ	25	Total PP	11923	Col. Final	14°



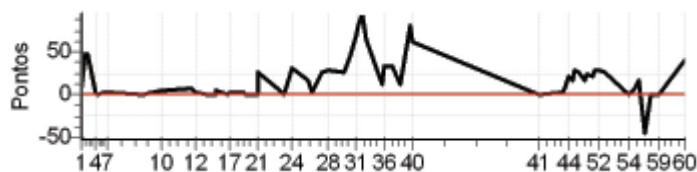
ENDURO DE VERAO - CAPIXABA 2012



N u m	205	Equipe	205 / Rafael Machado Fortes				
		Patrocinador	Estrela Joias				
		Cat / NL / Largada	NOVATO / 22 / 08:46:30	Cidade	Nova Venecia		

PC	Tp	Trc	KmPC	Ideal	Passagem	Pen	Pontos	Col
1	Tmp	2	2.680	08:52:02	08:52:14	0	+9	16°
2	Tmp	4	3.580	08:53:51	08:54:40	0	+46	21°
3	Tmp	5	3.930	08:54:35	08:55:25	0	+47	20°
4	Tmp	7	5.920	08:57:40	08:57:45	0	+2	19°
5	Tmp	7	6.480	08:58:47	08:58:49	0	+0	19°
6	Tmp	9	2.100	09:01:12	09:01:16	0	+1	19°
7	Tmp	9	2.690	09:02:05	09:02:09	0	+1	19°
8	Tmp	14	0.410	09:16:35	09:16:33	0	-0	19°
9	Tmp	17	2.940	09:19:46	09:19:51	0	+2	19°
10	Tmp	18	4.120	09:24:07	09:24:14	0	+4	18°
11	Tmp	20	6.688	09:35:49	09:36:00	0	+8	15°
12	Tmp	21	1.060	09:37:16	09:37:20	0	+1	15°
13	Tmp	23	2.800	09:42:06	09:42:07	0	+0	15°
14	Tmp	25	5.100	09:45:24	09:45:27	0	+0	15°
15	Tmp	25	5.400	09:45:54	09:46:01	0	+4	15°
16	Tmp	27	8.360	09:50:03	09:50:02	0	-0	14°
17	Tmp	28	0.060	09:51:13	09:51:17	0	+1	13°
18	Tmp	29	1.630	09:56:55	09:57:00	0	+2	13°
19	Tmp	29	2.100	09:57:42	09:57:41	0	-0	12°
20	Canc	30	3.670	--:--:--	--:--:--	0	+0	12°
21	Tmp	31	3.720	10:02:43	10:03:11	0	+25	11°
22	Tmp	32	6.240	10:11:36	10:11:44	0	+5	9°
23	Tmp	32	6.800	10:12:43	10:12:42	0	-0	8°
24	Tmp	34	7.670	10:15:49	10:16:23	0	+31	8°
25	Tmp	37	1.370	10:22:40	10:23:00	0	+17	9°
26	Tmp	37	2.500	10:24:17	10:24:21	0	+1	9°
27	Tmp	37	5.020	10:27:53	10:28:22	0	+26	10°
28	Tmp	39	6.910	10:30:44	10:31:15	0	+28	11°
29	Tmp	41	3.730	10:36:53	10:37:21	0	+25	12°
30	Tmp	43	4.620	10:39:26	10:40:14	0	+45	11°
31	Tmp	43	5.390	10:41:32	10:42:42	0	+67	12°
32	Tmp	43	5.800	10:42:40	10:44:03	0	+80	13°
33	Tmp	43	6.290	10:44:00	10:45:37	0	+94	13°
34	Tmp	43	7.020	10:45:59	10:47:06	0	+64	12°
35	Tmp	46	1.160	10:51:45	10:51:59	0	+11	12°
36	Tmp	46	1.560	10:53:05	10:53:40	0	+32	13°
37	Tmp	47	2.600	10:56:22	10:56:58	0	+33	13°
38	Tmp	47	4.430	10:58:52	10:59:07	0	+12	14°
39	Tmp	48	7.450	11:03:11	11:04:34	0	+80	15°
40	Tmp	48	8.160	11:04:18	11:05:22	0	+61	17°
41	Tmp	55	0.750	11:54:14	11:54:16	0	+0	16°
42	Tmp	58	0.120	12:04:07	12:04:11	0	+1	15°
43	Tmp	58	0.650	12:04:51	12:05:00	0	+6	15°
44	Tmp	58	1.630	12:06:11	12:06:36	0	+22	15°
45	Tmp	61	2.990	12:07:47	12:08:07	0	+17	15°
46	Tmp	61	3.370	12:08:27	12:08:57	0	+27	14°
47	Tmp	61	4.550	12:10:32	12:11:00	0	+25	13°
48	Tmp	63	0.550	12:12:32	12:12:52	0	+17	12°
49	Tmp	64	1.450	12:13:48	12:14:14	0	+23	12°
50	Tmp	65	2.780	12:15:55	12:16:18	0	+20	12°
51	Tmp	66	3.500	12:16:56	12:17:27	0	+28	12°
52	Tmp	66	4.740	12:18:33	12:19:05	0	+29	12°
53	Tmp	68	6.700	12:20:57	12:21:26	0	+26	12°
54	Tmp	70	1.450	12:30:24	12:30:27	0	+0	12°
55	Tmp	72	3.450	12:33:10	12:33:19	0	+6	12°
56	Tmp	74	4.200	12:34:15	12:34:35	0	+17	12°
57	Tmp	74	5.240	12:37:06	12:36:48	0	-45	12°
58	Tmp	76	6.600	12:39:30	12:39:31	0	+0	12°
59	Tmp	77	1.580	12:42:07	12:42:07	0	+0	12°
60	Tmp	78	0.350	12:52:48	12:53:30	0	+39	12°

PC	Tp	Trc	KmPC	Ideal	Passagem	Pen	Pontos	Col	
Num	205	Pen	0	PCZ	11	Total PP	1213	Col. Final	12°



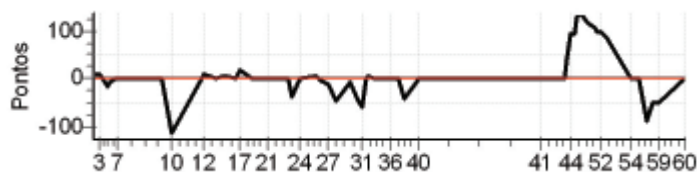
ENDURO DE VERAO - CAPIXABA 2012



N u m	206	Equipe	206 / Andre Felipe Glazar						
		Patrocinador							
		Cat / NL / Largada	NOVATO / 9 / 08:40:00	Cidade	Sao Gabriel da Palha				

PC	Tp	Trc	KmPC	Ideal	Passagem	Pen	Pontos	Col
1	Tmp	2	2.680	08:45:32	08:45:44	0	+9	17 °
2	Tmp	4	3.580	08:47:21	08:47:32	0	+8	11 °
3	Tmp	5	3.930	08:48:05	08:48:19	0	+11	11 °
4	Tmp	7	5.920	08:51:10	08:51:02	0	-15	13 °
5	Tmp	7	6.480	08:52:17	08:52:11	0	-9	15 °
6	Tmp	9	2.100	08:54:42	08:54:42	0	+0	14 °
7	Tmp	9	2.690	08:55:35	08:55:37	0	+0	12 °
8	Tmp	14	0.410	09:10:05	09:10:06	0	+0	11 °
9	Tmp	17	2.940	09:13:16	09:13:20	0	+1	12 °
10	Tmp	18	4.120	09:17:37	09:16:56	0	-114	19 °
11	Tmp	20	6.688	09:29:19	09:29:18	0	-0	19 °
12	Tmp	21	1.060	09:30:46	09:30:57	0	+8	19 °
13	Tmp	23	2.800	09:35:36	09:35:35	0	-0	19 °
14	Tmp	25	5.100	09:38:54	09:39:02	0	+5	19 °
15	Tmp	25	5.400	09:39:24	09:39:30	0	+3	19 °
16	Tmp	27	8.360	09:43:33	09:43:33	0	+0	19 °
17	Tmp	28	0.060	09:44:43	09:45:02	0	+16	18 °
18	Tmp	29	1.630	09:50:25	09:50:26	0	+0	17 °
19	Tmp	29	2.100	09:51:12	09:51:10	0	-0	17 °
20	Canc	30	3.670	--:--:--	--:--:--	0	+0	17 °
21	Tmp	31	3.720	09:56:13	09:56:17	0	+1	13 °
22	Tmp	32	6.240	10:05:06	10:05:10	0	+1	12 °
23	Tmp	32	6.800	10:06:13	10:05:58	0	-36	12 °
24	Tmp	34	7.670	10:09:19	10:09:18	0	-0	11 °
25	Tmp	37	1.370	10:16:10	10:16:19	0	+6	11 °
26	Tmp	37	2.500	10:17:47	10:17:43	0	-3	11 °
27	Tmp	37	5.020	10:21:23	10:21:16	0	-12	11 °
28	Tmp	39	6.910	10:24:14	10:23:55	0	-48	13 °
29	Tmp	41	3.730	10:30:23	10:30:17	0	-9	13 °
30	Tmp	43	4.620	10:32:56	10:32:38	0	-45	14 °
31	Tmp	43	5.390	10:35:02	10:34:39	0	-60	13 °
32	Tmp	43	5.800	10:36:10	10:36:10	0	+0	11 °
33	Tmp	43	6.290	10:37:30	10:37:39	0	+6	11 °
34	Tmp	43	7.020	10:39:29	10:39:27	0	-0	10 °
35	Tmp	46	1.160	10:45:15	10:45:17	0	+0	10 °
36	Tmp	46	1.560	10:46:35	10:46:39	0	+1	10 °
37	Tmp	47	2.600	10:49:52	10:49:55	0	+0	10 °
38	Tmp	47	4.430	10:52:22	10:52:05	0	-42	10 °
39	Tmp	48	7.450	10:56:41	10:56:35	0	-9	10 °
40	Tmp	48	8.160	10:57:48	10:57:47	0	-0	10 °
41	Tmp	55	0.750	11:47:44	11:47:46	0	+0	10 °
42	Tmp	58	0.120	11:57:37	11:57:40	0	+0	10 °
43	Tmp	58	0.650	11:58:21	11:59:03	0	+39	10 °
44	Tmp	58	1.630	11:59:41	12:01:20	0	+96	11 °
45	Tmp	61	2.990	12:01:17	12:02:56	0	+96	11 °
46	Tmp	61	3.370	12:01:57	12:04:08	0	+128	12 °
47	Tmp	61	4.550	12:04:02	12:06:22	0	+137	14 °
48	Tmp	63	0.550	12:06:02	12:08:07	0	+122	15 °
49	Tmp	64	1.450	12:07:18	12:09:18	0	+117	15 °
50	Tmp	65	2.780	12:09:25	12:11:15	0	+107	15 °
51	Tmp	66	3.500	12:10:26	12:12:09	0	+100	15 °
52	Tmp	66	4.740	12:12:03	12:13:43	0	+97	15 °
53	Tmp	68	6.700	12:14:27	12:15:54	0	+84	15 °
54	Tmp	70	1.450	12:23:54	12:23:55	0	+0	14 °
55	Tmp	72	3.450	12:26:40	12:26:38	0	-0	14 °
56	Tmp	74	4.200	12:27:45	12:27:45	0	+0	14 °
57	Tmp	74	5.240	12:30:36	12:30:03	0	-90	14 °
58	Tmp	76	6.600	12:33:00	12:32:40	0	-51	15 °
59	Tmp	77	1.580	12:35:37	12:35:17	0	-51	15 °
60	Tmp	78	0.350	12:46:18	12:46:23	0	+2	15 °

PC	Tp	Trc	KmPC	Ideal	Passagem	Pen	Pontos	Col
Num 206	Pen	0	PCZ	19	Total PP	1795	Col. Final	15°



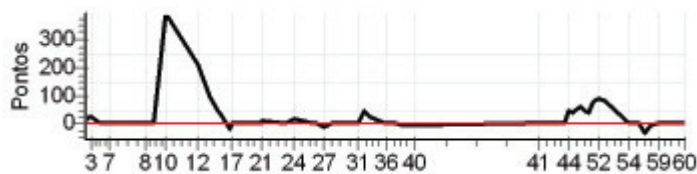
ENDURO DE VERAO - CAPIXABA 2012



N u m	210	Equipe	210 / Douglas Dantas Batista				
		Patrocinador	Boutique Bci rbara Leles				
		Cat / NL / Largada	ESTREANTE / 47 / 08:59:00	Cidade	Aracruz		

PC	Tp	Trc	KmPC	Ideal	Passagem	Pen	Pontos	Col
1	Tmp	2	2.680	09:04:32	09:04:44	0	+9	7°
2	Tmp	4	3.580	09:06:21	09:06:49	0	+25	5°
3	Tmp	5	3.930	09:07:05	09:07:33	0	+25	4°
4	Tmp	7	5.920	09:10:10	09:10:18	0	+5	4°
5	Tmp	7	6.480	09:11:17	09:11:21	0	+1	4°
6	Tmp	9	2.100	09:13:42	09:13:43	0	+0	4°
7	Tmp	9	2.690	09:14:35	09:14:41	0	+3	3°
8	Tmp	14	0.410	09:29:05	09:29:02	0	-0	3°
9	Tmp	17	2.940	09:32:16	09:32:23	0	+4	3°
10	Tmp	18	4.120	09:36:37	09:43:14	0	+394	7°
11	Tmp	20	6.688	09:48:19	09:52:15	0	+233	5°
12	Tmp	21	1.060	09:49:46	09:53:19	0	+210	5°
13	Tmp	23	2.800	09:54:36	09:56:16	0	+97	6°
14	Tmp	25	5.100	09:57:54	09:58:40	0	+43	5°
15	Tmp	25	5.400	09:58:24	09:59:07	0	+40	5°
16	Tmp	27	8.360	10:02:33	10:02:25	0	-15	5°
17	Tmp	28	0.060	10:03:43	10:03:41	0	-0	5°
18	Tmp	29	1.630	10:09:25	10:09:32	0	+4	5°
19	Tmp	29	2.100	10:10:12	10:10:12	0	+0	5°
20	Canc	30	3.670	--:--:--	--:--:--	0	+0	5°
21	Tmp	31	3.720	10:15:13	10:15:24	0	+8	5°
22	Tmp	32	6.240	10:24:06	10:24:12	0	+3	3°
23	Tmp	32	6.800	10:25:13	10:25:10	0	-0	3°
24	Tmp	34	7.670	10:28:19	10:28:38	0	+16	3°
25	Tmp	37	1.370	10:35:10	10:35:17	0	+4	3°
26	Tmp	37	2.500	10:36:47	10:36:54	0	+4	3°
27	Tmp	37	5.020	10:40:23	10:40:17	0	-9	3°
28	Tmp	39	6.910	10:43:14	10:43:14	0	+0	3°
29	Tmp	41	3.730	10:49:23	10:49:24	0	+0	3°
30	Tmp	43	4.620	10:51:56	10:52:01	0	+2	3°
31	Tmp	43	5.390	10:54:02	10:54:05	0	+0	3°
32	Tmp	43	5.800	10:55:10	10:55:33	0	+20	3°
33	Tmp	43	6.290	10:56:30	10:57:17	0	+44	3°
34	Tmp	43	7.020	10:58:29	10:58:54	0	+22	3°
35	Tmp	46	1.160	11:04:15	11:04:15	0	+0	3°
36	Tmp	46	1.560	11:05:35	11:05:43	0	+5	3°
37	Tmp	47	2.600	11:08:52	11:08:53	0	+0	3°
38	Tmp	47	4.430	11:11:22	11:11:18	0	-3	3°
39	Tmp	48	7.450	11:15:41	11:15:36	0	-6	3°
40	Tmp	48	8.160	11:16:48	11:16:43	0	-6	3°
41	Tmp	55	0.750	12:06:44	12:06:44	0	+0	3°
42	Tmp	58	0.120	12:16:37	12:16:36	0	-0	3°
43	Tmp	58	0.650	12:17:21	12:17:30	0	+6	2°
44	Tmp	58	1.630	12:18:41	12:19:27	0	+43	2°
45	Tmp	61	2.990	12:20:17	12:20:56	0	+36	2°
46	Tmp	61	3.370	12:20:57	12:21:47	0	+47	2°
47	Tmp	61	4.550	12:23:02	12:24:05	0	+60	2°
48	Tmp	63	0.550	12:25:02	12:25:54	0	+49	2°
49	Tmp	64	1.450	12:26:18	12:27:03	0	+42	2°
50	Tmp	65	2.780	12:28:25	12:29:44	0	+76	2°
51	Tmp	66	3.500	12:29:26	12:30:55	0	+86	2°
52	Tmp	66	4.740	12:31:03	12:32:38	0	+92	2°
53	Tmp	68	6.700	12:33:27	12:34:50	0	+80	2°
54	Tmp	70	1.450	12:42:54	12:42:59	0	+2	1°
55	Tmp	72	3.450	12:45:40	12:45:43	0	+0	1°
56	Tmp	74	4.200	12:46:45	12:46:44	0	-0	1°
57	Tmp	74	5.240	12:49:36	12:49:22	0	-33	1°
58	Tmp	76	6.600	12:52:00	12:51:55	0	-6	1°
59	Tmp	77	1.580	12:54:37	12:54:34	0	-0	1°
60	Tmp	78	0.350	13:05:18	13:05:25	0	+4	1°

PC	Tp	Trc	KmPC	Ideal	Passagem	Pen	Pontos	Col	
Num	210	Pen	0	PCZ	15	Total PP	1922	Col. Final	1°



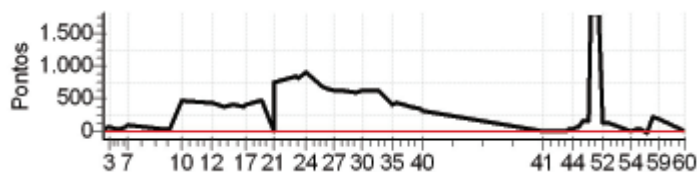
ENDURO DE VERAO - CAPIXABA 2012



N u m	211	Equipe	211 / Ernane de Barros						
		Patrocinador	Ponto Net Servicos						
		Cat / NL / Largada	ESTREANTE / 46 / 08:58:30	Cidade	Aracruz				

PC	Tp	Trc	KmPC	Ideal	Passagem	Pen	Pontos	Col
1	Tmp	2	2.680	09:04:02	09:04:26	0	+21	12°
2	Tmp	4	3.580	09:05:51	09:06:50	0	+56	11°
3	Tmp	5	3.930	09:06:35	09:07:36	0	+58	11°
4	Tmp	7	5.920	09:09:40	09:10:10	0	+27	9°
5	Tmp	7	6.480	09:10:47	09:11:23	0	+33	9°
6	Tmp	9	2.100	09:13:12	09:14:23	0	+68	11°
7	Tmp	9	2.690	09:14:05	09:15:39	0	+91	12°
8	Tmp	14	0.410	09:28:35	09:29:04	0	+26	12°
9	Tmp	17	2.940	09:31:46	09:32:27	0	+38	12°
10	Tmp	18	4.120	09:36:07	09:44:13	0	+483	11°
11	Tmp	20	6.688	09:47:49	09:55:19	0	+447	11°
12	Tmp	21	1.060	09:49:16	09:56:47	0	+448	11°
13	Tmp	23	2.800	09:54:06	10:00:21	0	+372	13°
14	Tmp	25	5.100	09:57:24	10:04:12	0	+405	14°
15	Tmp	25	5.400	09:57:54	10:04:45	0	+408	14°
16	Tmp	27	8.360	10:02:03	10:08:15	0	+369	14°
17	Tmp	28	0.060	10:03:13	10:10:00	0	+404	14°
18	Tmp	29	1.630	10:08:55	10:16:50	0	+472	14°
19	Tmp	29	2.100	10:09:42	10:17:49	0	+484	14°
20	Canc	30	3.670	--:--:--	--:--:--	0	+0	14°
21	Tmp	31	3.720	10:14:43	10:27:03	0	+737	14°
22	Tmp	32	6.240	10:23:36	10:37:30	0	+831	14°
23	Tmp	32	6.800	10:24:43	10:38:23	0	+817	13°
24	Tmp	34	7.670	10:27:49	10:43:31	0	+900	13°
25	Tmp	37	1.370	10:34:40	10:45:58	0	+675	13°
26	Tmp	37	2.500	10:36:17	10:47:24	0	+664	13°
27	Tmp	37	5.020	10:39:53	10:50:35	0	+639	13°
28	Tmp	39	6.910	10:42:44	10:53:11	0	+624	13°
29	Tmp	41	3.730	10:48:53	10:58:47	0	+591	13°
30	Tmp	43	4.620	10:51:26	11:01:47	0	+618	13°
31	Tmp	43	5.390	10:53:32	11:04:00	0	+625	13°
32	Tmp	43	5.800	10:54:40	11:05:06	0	+623	13°
33	Tmp	43	6.290	10:56:00	11:06:35	0	+632	13°
34	Tmp	43	7.020	10:57:59	11:08:12	0	+610	13°
35	Tmp	46	1.160	11:03:45	11:10:23	0	+395	13°
36	Tmp	46	1.560	11:05:05	11:12:24	0	+436	13°
37	Tmp	47	2.600	11:08:22	11:15:18	0	+413	13°
38	Tmp	47	4.430	11:10:52	11:17:08	0	+373	13°
39	Tmp	48	7.450	11:15:11	11:20:48	0	+334	13°
40	Tmp	48	8.160	11:16:18	11:21:51	0	+330	13°
41	Tmp	55	0.750	12:06:14	12:06:14	0	+0	13°
42	Tmp	58	0.120	12:16:07	12:16:31	0	+21	13°
43	Tmp	58	0.650	12:16:51	12:17:18	0	+24	13°
44	Tmp	58	1.630	12:18:11	12:19:05	0	+51	13°
45	Tmp	61	2.990	12:19:47	12:20:53	0	+63	13°
46	Tmp	61	3.370	12:20:27	12:21:46	0	+76	13°
47	Tmp	61	4.550	12:22:32	12:25:03	0	+148	13°
48	Tmp	63	0.550	12:24:32	12:27:12	0	+157	13°
49	Tmp	64	1.450	12:25:48		0	+1800	13°
50	Tmp	65	2.780	12:27:55		0	+1800	13°
51	Tmp	66	3.500	12:28:56		0	+1800	13°
52	Tmp	66	4.740	12:30:33	12:32:33	0	+117	13°
53	Tmp	68	6.700	12:32:57	12:35:12	0	+132	13°
54	Tmp	70	1.450	12:42:24	12:42:37	0	+10	13°
55	Tmp	72	3.450	12:45:10	12:45:45	0	+32	13°
56	Tmp	74	4.200	12:46:15	12:46:47	0	+29	13°
57	Tmp	74	5.240	12:49:06	12:48:55	0	-24	13°
58	Tmp	76	6.600	12:51:30	12:55:16	0	+223	13°
59	Tmp	77	1.580	12:54:07	12:57:22	0	+192	13°
60	Tmp	78	0.350	13:04:48	13:04:51	0	+0	13°

PC	Tp	Trc	KmPC	Ideal	Passagem	Pen	Pontos	Col	
Num	211	Pen	0	PCZ	2	Total PP	23276	Col. Final	13°



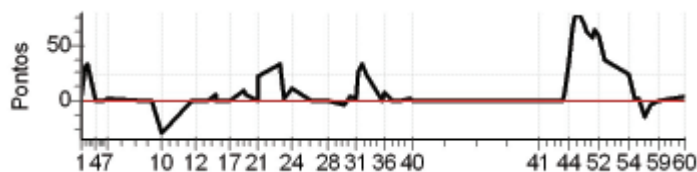
ENDURO DE VERAO - CAPIXABA 2012



N u m	212	Equipe	212 / Jander Luiz Silva Corona					
		Patrocinador						
		Cat / NL / Largada	NOVATO / 8 / 08:39:30	Cidade	Nova Venecia			

PC	Tp	Trc	KmPC	Ideal	Passagem	Pen	Pontos	Col
1	Tmp	2	2.680	08:45:02	08:45:11	0	+6	12°
2	Tmp	4	3.580	08:46:51	08:47:25	0	+31	17°
3	Tmp	5	3.930	08:47:35	08:48:11	0	+33	17°
4	Tmp	7	5.920	08:50:40	08:50:43	0	+0	16°
5	Tmp	7	6.480	08:51:47	08:51:45	0	-0	16°
6	Tmp	9	2.100	08:54:12	08:54:14	0	+0	16°
7	Tmp	9	2.690	08:55:05	08:55:10	0	+2	15°
8	Tmp	14	0.410	09:09:35	09:09:32	0	-0	15°
9	Tmp	17	2.940	09:12:46	09:12:48	0	+0	15°
10	Tmp	18	4.120	09:17:07	09:16:54	0	-30	16°
11	Tmp	20	6.688	09:28:49	09:28:47	0	-0	13°
12	Tmp	21	1.060	09:30:16	09:30:16	0	+0	13°
13	Tmp	23	2.800	09:35:06	09:35:07	0	+0	13°
14	Tmp	25	5.100	09:38:24	09:38:32	0	+5	14°
15	Tmp	25	5.400	09:38:54	09:38:57	0	+0	14°
16	Tmp	27	8.360	09:43:03	09:43:01	0	-0	13°
17	Tmp	28	0.060	09:44:13	09:44:16	0	+0	12°
18	Tmp	29	1.630	09:49:55	09:50:07	0	+9	12°
19	Tmp	29	2.100	09:50:42	09:50:50	0	+5	11°
20	Canc	30	3.670	--:--:--	--:--:--	0	+0	11°
21	Tmp	31	3.720	09:55:43	09:56:09	0	+23	10°
22	Tmp	32	6.240	10:04:36	10:05:12	0	+33	10°
23	Tmp	32	6.800	10:05:43	10:05:48	0	+2	10°
24	Tmp	34	7.670	10:08:49	10:09:03	0	+11	9°
25	Tmp	37	1.370	10:15:40	10:15:45	0	+2	8°
26	Tmp	37	2.500	10:17:17	10:17:15	0	-0	8°
27	Tmp	37	5.020	10:20:53	10:20:51	0	-0	8°
28	Tmp	39	6.910	10:23:44	10:23:43	0	-0	8°
29	Tmp	41	3.730	10:29:53	10:29:49	0	-3	7°
30	Tmp	43	4.620	10:32:26	10:32:32	0	+3	6°
31	Tmp	43	5.390	10:34:32	10:34:37	0	+2	6°
32	Tmp	43	5.800	10:35:40	10:36:09	0	+26	5°
33	Tmp	43	6.290	10:37:00	10:37:37	0	+34	6°
34	Tmp	43	7.020	10:38:59	10:39:27	0	+25	6°
35	Tmp	46	1.160	10:44:45	10:44:47	0	+0	6°
36	Tmp	46	1.560	10:46:05	10:46:16	0	+8	6°
37	Tmp	47	2.600	10:49:22	10:49:25	0	+0	6°
38	Tmp	47	4.430	10:51:52	10:51:52	0	+0	6°
39	Tmp	48	7.450	10:56:11	10:56:16	0	+2	6°
40	Tmp	48	8.160	10:57:18	10:57:15	0	-0	6°
41	Tmp	55	0.750	11:47:14	11:47:14	0	+0	6°
42	Tmp	58	0.120	11:57:07	11:57:08	0	+0	6°
43	Tmp	58	0.650	11:57:51	11:58:01	0	+7	6°
44	Tmp	58	1.630	11:59:11	11:59:47	0	+33	6°
45	Tmp	61	2.990	12:00:47	12:01:57	0	+67	7°
46	Tmp	61	3.370	12:01:27	12:02:46	0	+76	8°
47	Tmp	61	4.550	12:03:32	12:04:55	0	+80	9°
48	Tmp	63	0.550	12:05:32	12:06:44	0	+69	10°
49	Tmp	64	1.450	12:06:48	12:07:54	0	+63	10°
50	Tmp	65	2.780	12:08:55	12:09:56	0	+58	10°
51	Tmp	66	3.500	12:09:56	12:11:04	0	+65	10°
52	Tmp	66	4.740	12:11:33	12:12:36	0	+60	11°
53	Tmp	68	6.700	12:13:57	12:14:37	0	+37	11°
54	Tmp	70	1.450	12:23:24	12:23:52	0	+25	11°
55	Tmp	72	3.450	12:26:10	12:26:15	0	+2	11°
56	Tmp	74	4.200	12:27:15	12:27:20	0	+2	11°
57	Tmp	74	5.240	12:30:06	12:29:58	0	-15	11°
58	Tmp	76	6.600	12:32:30	12:32:26	0	-3	11°
59	Tmp	77	1.580	12:35:07	12:35:07	0	+0	11°
60	Tmp	78	0.350	12:45:48	12:45:55	0	+4	11°

PC	Tp	Trc	KmPC	Ideal	Passagem	Pen	Pontos	Col	
Num	212	Pen	0	PCZ	21	Total PP	961	Col. Final	11°



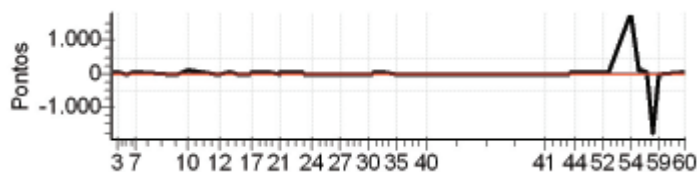
ENDURO DE VERAO - CAPIXABA 2012



N u m	213	Equipe	213 / Anderson Malacarne				
		Patrocinador	Haras Sao Luiz Adelson Motos				
		Cat / NL / Largada	ESTREANTE / 38 / 08:54:30	Cidade	Vila Velha		

PC	Tp	Trc	KmPC	Ideal	Passagem	Pen	Pontos	Col
1	Tmp	2	2.680	09:00:02	09:00:12	0	+7	6°
2	Tmp	4	3.580	09:01:51	09:02:07	0	+13	3°
3	Tmp	5	3.930	09:02:35	09:02:50	0	+12	2°
4	Tmp	7	5.920	09:05:40	09:05:39	0	-0	2°
5	Tmp	7	6.480	09:06:47	09:06:45	0	-0	2°
6	Tmp	9	2.100	09:09:12	09:09:16	0	+1	2°
7	Tmp	9	2.690	09:10:05	09:10:10	0	+2	1°
8	Tmp	14	0.410	09:24:35	09:24:34	0	-0	1°
9	Tmp	17	2.940	09:27:46	09:27:48	0	+0	1°
10	Tmp	18	4.120	09:32:07	09:33:19	0	+69	1°
11	Tmp	20	6.688	09:43:49	09:43:50	0	+0	1°
12	Tmp	21	1.060	09:45:16	09:45:18	0	+0	1°
13	Tmp	23	2.800	09:50:06	09:50:15	0	+6	1°
14	Tmp	25	5.100	09:53:24	09:53:27	0	+0	1°
15	Tmp	25	5.400	09:53:54	09:53:53	0	-0	1°
16	Tmp	27	8.360	09:58:03	09:58:04	0	+0	1°
17	Tmp	28	0.060	09:59:13	09:59:19	0	+3	1°
18	Tmp	29	1.630	10:04:55	10:05:02	0	+4	1°
19	Tmp	29	2.100	10:05:42	10:05:52	0	+7	1°
20	Canc	30	3.670	--:--:--	--:--:--	0	+0	1°
21	Tmp	31	3.720	10:10:43	10:10:59	0	+13	1°
22	Tmp	32	6.240	10:19:36	10:19:52	0	+13	1°
23	Tmp	32	6.800	10:20:43	10:20:35	0	-15	1°
24	Tmp	34	7.670	10:23:49	10:23:49	0	+0	1°
25	Tmp	37	1.370	10:30:40	10:30:43	0	+0	1°
26	Tmp	37	2.500	10:32:17	10:32:17	0	+0	1°
27	Tmp	37	5.020	10:35:53	10:35:52	0	-0	1°
28	Tmp	39	6.910	10:38:44	10:38:43	0	-0	1°
29	Tmp	41	3.730	10:44:53	10:44:51	0	-0	1°
30	Tmp	43	4.620	10:47:26	10:47:16	0	-21	1°
31	Tmp	43	5.390	10:49:32	10:49:18	0	-33	1°
32	Tmp	43	5.800	10:50:40	10:51:10	0	+27	1°
33	Tmp	43	6.290	10:52:00	10:52:43	0	+40	1°
34	Tmp	43	7.020	10:53:59	10:54:14	0	+12	1°
35	Tmp	46	1.160	10:59:45	10:59:45	0	+0	1°
36	Tmp	46	1.560	11:01:05	11:01:05	0	+0	1°
37	Tmp	47	2.600	11:04:22	11:04:21	0	-0	1°
38	Tmp	47	4.430	11:06:52	11:06:51	0	-0	1°
39	Tmp	48	7.450	11:11:11	11:11:14	0	+0	1°
40	Tmp	48	8.160	11:12:18	11:12:17	0	-0	1°
41	Tmp	55	0.750	12:02:14	12:02:15	0	+0	1°
42	Tmp	58	0.120	12:12:07	12:12:06	0	-0	1°
43	Tmp	58	0.650	12:12:51	12:12:56	0	+2	1°
44	Tmp	58	1.630	12:14:11	12:14:34	0	+20	1°
45	Tmp	61	2.990	12:15:47	12:16:13	0	+23	1°
46	Tmp	61	3.370	12:16:27	12:17:07	0	+37	1°
47	Tmp	61	4.550	12:18:32	12:19:14	0	+39	1°
48	Tmp	63	0.550	12:20:32	12:21:18	0	+43	1°
49	Tmp	64	1.450	12:21:48	12:22:43	0	+52	1°
50	Tmp	65	2.780	12:23:55	12:24:44	0	+46	1°
51	Tmp	66	3.500	12:24:56	12:25:47	0	+48	1°
52	Tmp	66	4.740	12:26:33	12:27:33	0	+57	1°
53	Tmp	68	6.700	12:28:57	12:29:36	0	+36	1°
54	Tmp	70	1.450	12:38:24		0	+1800	3°
55	Tmp	72	3.450	12:41:10	12:42:28	0	+75	3°
56	Tmp	74	4.200	12:42:15	12:43:29	0	+71	3°
57	Tmp	74	5.240	12:45:06	12:45:27	0	+18	3°
58	Tmp	76	6.600	12:47:30	12:39:17	0	-1800	5°
59	Tmp	77	1.580	12:50:07	12:50:07	0	+0	5°
60	Tmp	78	0.350	13:00:48	13:01:02	0	+11	5°

PC	Tp	Trc	KmPC	Ideal	Passagem	Pen	Pontos	Col
Num 213	Pen	0	PCZ	24	Total PP	4476	Col. Final	5°



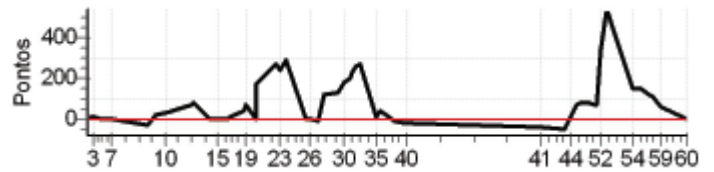
ENDURO DE VERAO - CAPIXABA 2012



N u m	214	Equipe	214 / Ivair Paulo Canal					
		Patrocinador	Canal Vivo					
		Cat / NL / Largada	OVER50 / 8 / 08:26:00	Cidade	Pinheiros			

PC	Tp	Trc	KmPC	Ideal	Passagem	Pen	Pontos	Col
1	Tmp	2	2.680	08:31:30	08:31:37	0	+4	2°
2	Tmp	4	3.580	08:33:14	08:33:28	0	+11	3°
3	Tmp	5	3.930	08:33:55	08:34:10	0	+12	3°
4	Tmp	7	5.920	08:36:54	08:36:51	0	-0	2°
5	Tmp	7	6.480	08:37:57	08:38:00	0	+0	1°
6	Tmp	9	2.100	08:40:21	08:40:20	0	-0	1°
7	Tmp	9	2.690	08:41:12	08:41:15	0	+0	1°
8	Tmp	14	0.410	08:55:36	08:55:22	0	-33	4°
9	Tmp	17	2.940	08:58:41	08:59:03	0	+19	4°
10	Tmp	18	4.120	09:02:32	09:03:06	0	+31	4°
11	Tmp	20	6.688	09:12:54	09:14:05	0	+68	4°
12	Tmp	21	1.060	09:14:17	09:15:38	0	+78	4°
13	Tmp	23	2.800	09:20:02	09:20:04	0	+0	4°
14	Tmp	25	5.100	09:23:11	09:23:13	0	+0	4°
15	Tmp	25	5.400	09:23:39	09:23:45	0	+3	4°
16	Tmp	27	8.360	09:27:37	09:27:45	0	+5	4°
17	Tmp	28	0.060	09:28:43	09:28:53	0	+7	4°
18	Tmp	29	1.630	09:33:47	09:34:35	0	+45	4°
19	Tmp	29	2.100	09:34:32	09:35:45	0	+70	4°
20	Canc	30	3.670	--:--:--	--:--:--	0	+0	4°
21	Tmp	31	3.720	09:39:01	09:41:52	0	+168	4°
22	Tmp	32	6.240	09:46:56	09:51:26	0	+267	4°
23	Tmp	32	6.800	09:47:59	09:52:07	0	+245	4°
24	Tmp	34	7.670	09:50:45	09:55:38	0	+290	4°
25	Tmp	37	1.370	09:58:35	09:58:41	0	+3	4°
26	Tmp	37	2.500	10:00:08	10:00:11	0	+0	4°
27	Tmp	37	5.020	10:03:34	10:03:29	0	-6	4°
28	Tmp	39	6.910	10:06:17	10:08:19	0	+119	4°
29	Tmp	41	3.730	10:11:55	10:14:14	0	+136	4°
30	Tmp	43	4.620	10:14:14	10:17:19	0	+182	4°
31	Tmp	43	5.390	10:16:10	10:19:38	0	+205	4°
32	Tmp	43	5.800	10:17:11	10:21:08	0	+234	4°
33	Tmp	43	6.290	10:18:25	10:22:45	0	+257	4°
34	Tmp	43	7.020	10:20:14	10:24:44	0	+267	4°
35	Tmp	46	1.160	10:26:57	10:27:16	0	+16	4°
36	Tmp	46	1.560	10:28:09	10:28:49	0	+37	4°
37	Tmp	47	2.600	10:31:08	10:31:34	0	+23	4°
38	Tmp	47	4.430	10:33:37	10:33:31	0	-9	4°
39	Tmp	48	7.450	10:37:52	10:37:44	0	-15	4°
40	Tmp	48	8.160	10:38:56	10:38:46	0	-21	4°
41	Tmp	55	0.750	11:32:49	11:32:34	0	-36	4°
42	Tmp	58	0.120	11:42:26	11:42:07	0	-48	4°
43	Tmp	58	0.650	11:43:07	11:42:53	0	-33	4°
44	Tmp	58	1.630	11:44:24	11:44:35	0	+8	4°
45	Tmp	61	2.990	11:46:00	11:46:50	0	+47	4°
46	Tmp	61	3.370	11:46:38	11:47:52	0	+71	4°
47	Tmp	61	4.550	11:48:36	11:50:03	0	+84	4°
48	Tmp	63	0.550	11:50:33	11:51:54	0	+78	4°
49	Tmp	64	1.450	11:51:46	11:53:11	0	+82	4°
50	Tmp	65	2.780	11:53:48	11:55:01	0	+70	4°
51	Tmp	66	3.500	11:54:46	11:56:03	0	+74	4°
52	Tmp	66	4.740	11:56:19	12:02:06	0	+344	4°
53	Tmp	68	6.700	11:58:40	12:07:43	0	+540	4°
54	Tmp	70	1.450	12:09:00	12:11:39	0	+156	4°
55	Tmp	72	3.450	12:11:44	12:14:17	0	+150	4°
56	Tmp	74	4.200	12:12:46	12:15:19	0	+150	4°
57	Tmp	74	5.240	12:15:22	12:17:24	0	+119	4°
58	Tmp	76	6.600	12:17:41	12:19:37	0	+113	4°
59	Tmp	77	1.580	12:20:16	12:21:25	0	+66	4°
60	Tmp	78	0.350	12:30:56	12:31:01	0	+2	4°

PC	Tp	Trc	KmPC	Ideal	Passagem	Pen	Pontos	Col
Num 214	Pen	0	PCZ	7	Total PP	5157	Col. Final	4°



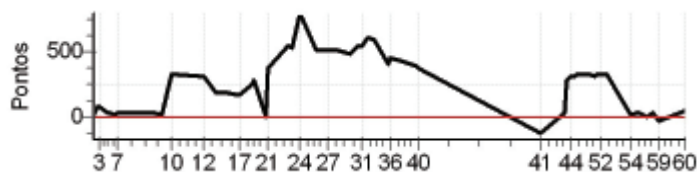
ENDURO DE VERAO - CAPIXABA 2012



N u m	215	Equipe	215 / Luciano Santos Bonfim						
		Patrocinador	Avenida Mat. de Construcao						
		Cat / NL / Largada	ESTREANTE / 53 / 09:02:00	Cidade	Mucuri				

PC	Tp	Trc	KmPC	Ideal	Passagem	Pen	Pontos	Col
1	Tmp	2	2.680	09:07:32	09:07:53	0	+18	11°
2	Tmp	4	3.580	09:09:21	09:10:34	0	+70	14°
3	Tmp	5	3.930	09:10:05	09:11:17	0	+69	13°
4	Tmp	7	5.920	09:13:10	09:13:47	0	+34	13°
5	Tmp	7	6.480	09:14:17	09:14:55	0	+35	11°
6	Tmp	9	2.100	09:16:42	09:17:03	0	+18	10°
7	Tmp	9	2.690	09:17:35	09:17:58	0	+20	10°
8	Tmp	14	0.410	09:32:05	09:32:32	0	+24	10°
9	Tmp	17	2.940	09:35:16	09:35:30	0	+11	10°
10	Tmp	18	4.120	09:39:37	09:45:04	0	+324	9°
11	Tmp	20	6.688	09:51:19	09:56:36	0	+314	9°
12	Tmp	21	1.060	09:52:46	09:57:56	0	+307	8°
13	Tmp	23	2.800	09:57:36	10:00:38	0	+179	8°
14	Tmp	25	5.100	10:00:54	10:04:02	0	+185	8°
15	Tmp	25	5.400	10:01:24	10:04:30	0	+183	8°
16	Tmp	27	8.360	10:05:33	10:08:18	0	+162	8°
17	Tmp	28	0.060	10:06:43	10:09:32	0	+166	8°
18	Tmp	29	1.630	10:12:25	10:16:32	0	+244	8°
19	Tmp	29	2.100	10:13:12	10:17:46	0	+271	10°
20	Canc	30	3.670	--:--:--	--:--:--	0	+0	10°
21	Tmp	31	3.720	10:18:13	10:24:31	0	+375	9°
22	Tmp	32	6.240	10:27:06	10:36:18	0	+549	9°
23	Tmp	32	6.800	10:28:13	10:37:02	0	+526	11°
24	Tmp	34	7.670	10:31:19	10:44:37	0	+795	11°
25	Tmp	37	1.370	10:38:10	10:46:45	0	+512	11°
26	Tmp	37	2.500	10:39:47	10:48:21	0	+511	11°
27	Tmp	37	5.020	10:43:23	10:51:55	0	+509	11°
28	Tmp	39	6.910	10:46:14	10:54:47	0	+510	11°
29	Tmp	41	3.730	10:52:23	11:00:29	0	+483	12°
30	Tmp	43	4.620	10:54:56	11:03:57	0	+538	12°
31	Tmp	43	5.390	10:57:02	11:06:06	0	+541	12°
32	Tmp	43	5.800	10:58:10	11:08:10	0	+597	11°
33	Tmp	43	6.290	10:59:30	11:09:39	0	+606	11°
34	Tmp	43	7.020	11:01:29	11:11:28	0	+596	11°
35	Tmp	46	1.160	11:07:15	11:14:04	0	+406	11°
36	Tmp	46	1.560	11:08:35	11:16:05	0	+447	11°
37	Tmp	47	2.600	11:11:52	11:19:11	0	+436	11°
38	Tmp	47	4.430	11:14:22	11:21:22	0	+417	12°
39	Tmp	48	7.450	11:18:41	11:25:08	0	+384	12°
40	Tmp	48	8.160	11:19:48	11:26:09	0	+378	12°
41	Tmp	55	0.750	12:09:44	12:08:58	0	-129	12°
42	Tmp	58	0.120	12:19:37	12:20:02	0	+22	12°
43	Tmp	58	0.650	12:20:21	12:25:04	0	+280	12°
44	Tmp	58	1.630	12:21:41	12:26:55	0	+311	12°
45	Tmp	61	2.990	12:23:17	12:28:36	0	+316	12°
46	Tmp	61	3.370	12:23:57	12:29:22	0	+322	12°
47	Tmp	61	4.550	12:26:02	12:31:37	0	+332	12°
48	Tmp	63	0.550	12:28:02	12:33:28	0	+323	12°
49	Tmp	64	1.450	12:29:18	12:34:43	0	+322	12°
50	Tmp	65	2.780	12:31:25	12:36:40	0	+312	12°
51	Tmp	66	3.500	12:32:26	12:37:47	0	+318	12°
52	Tmp	66	4.740	12:34:03	12:39:26	0	+320	12°
53	Tmp	68	6.700	12:36:27	12:41:48	0	+318	12°
54	Tmp	70	1.450	12:45:54	12:46:12	0	+15	12°
55	Tmp	72	3.450	12:48:40	12:49:14	0	+31	12°
56	Tmp	74	4.200	12:49:45	12:50:14	0	+26	12°
57	Tmp	74	5.240	12:52:36	12:52:36	0	+0	12°
58	Tmp	76	6.600	12:55:00	12:55:28	0	+25	11°
59	Tmp	77	1.580	12:57:37	12:57:23	0	-33	11°
60	Tmp	78	0.350	13:08:18	13:09:07	0	+46	11°

PC	Tp	Trc	KmPC	Ideal	Passagem	Pen	Pontos	Col	
Num	215	Pen	0	PCZ	1	Total PP	16551	Col. Final	11°



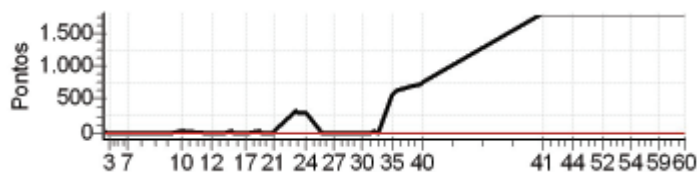
ENDURO DE VERAO - CAPIXABA 2012



N u m	222	Equipe	222 / Daniel Ferreira Matos				
		Patrocinador	Traclin				
		Cat / NL / Largada	NOVATO / 25 / 08:48:00	Cidade	Linhares		

PC	Tp	Trc	KmPC	Ideal	Passagem	Pen	Pontos	Col
1	Tmp	2	2.680	08:53:32	08:53:42	0	+7	14 °
2	Tmp	4	3.580	08:55:21	08:55:23	0	+0	7 °
3	Tmp	5	3.930	08:56:05	08:56:02	0	-0	6 °
4	Tmp	7	5.920	08:59:10	08:59:14	0	+1	5 °
5	Tmp	7	6.480	09:00:17	09:00:11	0	-9	6 °
6	Tmp	9	2.100	09:02:42	09:02:46	0	+1	7 °
7	Tmp	9	2.690	09:03:35	09:03:36	0	+0	7 °
8	Tmp	14	0.410	09:18:05	09:18:00	0	-6	7 °
9	Tmp	17	2.940	09:21:16	09:21:19	0	+0	6 °
10	Tmp	18	4.120	09:25:37	09:26:00	0	+20	6 °
11	Tmp	20	6.688	09:37:19	09:37:17	0	-0	6 °
12	Tmp	21	1.060	09:38:46	09:38:48	0	+0	6 °
13	Tmp	23	2.800	09:43:36	09:43:36	0	+0	6 °
14	Tmp	25	5.100	09:46:54	09:47:08	0	+11	7 °
15	Tmp	25	5.400	09:47:24	09:47:33	0	+6	7 °
16	Tmp	27	8.360	09:51:33	09:51:32	0	-0	6 °
17	Tmp	28	0.060	09:52:43	09:52:46	0	+0	6 °
18	Tmp	29	1.630	09:58:25	09:58:44	0	+16	7 °
19	Tmp	29	2.100	09:59:12	09:59:17	0	+2	7 °
20	Canc	30	3.670	--:--:--	--:--:--	0	+0	7 °
21	Tmp	31	3.720	10:04:13	10:04:40	0	+24	6 °
22	Tmp	32	6.240	10:13:06	10:18:26	0	+317	16 °
23	Tmp	32	6.800	10:14:13	10:19:03	0	+287	21 °
24	Tmp	34	7.670	10:17:19	10:22:12	0	+290	22 °
25	Tmp	37	1.370	10:24:10	10:24:10	0	+0	22 °
26	Tmp	37	2.500	10:25:47	10:25:46	0	-0	22 °
27	Tmp	37	5.020	10:29:23	10:29:20	0	-0	22 °
28	Tmp	39	6.910	10:32:14	10:32:13	0	-0	22 °
29	Tmp	41	3.730	10:38:23	10:38:20	0	-0	22 °
30	Tmp	43	4.620	10:40:56	10:40:58	0	+0	22 °
31	Tmp	43	5.390	10:43:02	10:42:59	0	-0	21 °
32	Tmp	43	5.800	10:44:10	10:44:18	0	+5	20 °
33	Tmp	43	6.290	10:45:30	10:45:46	0	+13	20 °
34	Tmp	43	7.020	10:47:29	10:47:27	0	-0	20 °
35	Tmp	46	1.160	10:53:15	11:02:55	0	+577	23 °
36	Tmp	46	1.560	10:54:35	11:05:03	0	+625	24 °
37	Tmp	47	2.600	10:57:52	11:09:01	0	+666	25 °
38	Tmp	47	4.430	11:00:22	11:12:08	0	+703	25 °
39	Tmp	48	7.450	11:04:41	11:17:04	0	+740	25 °
40	Tmp	48	8.160	11:05:48	11:18:26	0	+755	25 °
41	Tmp	55	0.750	11:55:44		0	+1800	26 °
42	Tmp	58	0.120	12:05:37		0	+1800	26 °
43	Tmp	58	0.650	12:06:21		0	+1800	27 °
44	Tmp	58	1.630	12:07:41		0	+1800	27 °
45	Tmp	61	2.990	12:09:17		0	+1800	27 °
46	Tmp	61	3.370	12:09:57		0	+1800	27 °
47	Tmp	61	4.550	12:12:02		0	+1800	27 °
48	Tmp	63	0.550	12:14:02		0	+1800	27 °
49	Tmp	64	1.450	12:15:18		0	+1800	27 °
50	Tmp	65	2.780	12:17:25		0	+1800	27 °
51	Tmp	66	3.500	12:18:26		0	+1800	27 °
52	Tmp	66	4.740	12:20:03		0	+1800	27 °
53	Tmp	68	6.700	12:22:27		0	+1800	27 °
54	Tmp	70	1.450	12:31:54		0	+1800	27 °
55	Tmp	72	3.450	12:34:40		0	+1800	27 °
56	Tmp	74	4.200	12:35:45		0	+1800	27 °
57	Tmp	74	5.240	12:38:36		0	+1800	27 °
58	Tmp	76	6.600	12:41:00		0	+1800	27 °
59	Tmp	77	1.580	12:43:37		0	+1800	27 °
60	Tmp	78	0.350	12:54:18		0	+1800	27 °

PC	Tp	Trc	KmPC	Ideal	Passagem	Pen	Pontos	Col	
Num	222	Pen	0	PCZ	17	Total PP	41081	Col. Final	27°



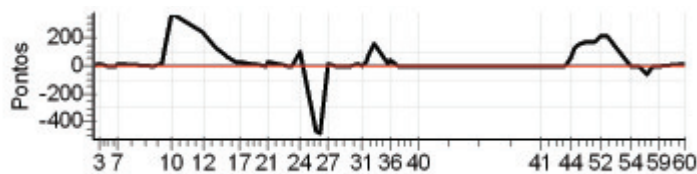
ENDURO DE VERAO - CAPIXABA 2012



N u m	223	Equipe	223 / Cristiano Cesar O. Rodrigues				
		Patrocinador	Fortes Blocos _Xoropim Preparacoes _Leidiano Pre				
		Cat / NL / Largada	ESTREANTE / 50 / 09:00:30	Cidade	Nova Venecia		

PC	TP	TRC	KmPC	Ideal	Passagem	Pen	Pontos	Col
1	Tmp	2	2.680	09:06:02	09:06:08	0	+3	3°
2	Tmp	4	3.580	09:07:51	09:08:03	0	+9	2°
3	Tmp	5	3.930	09:08:35	09:08:50	0	+12	1°
4	Tmp	7	5.920	09:11:40	09:11:46	0	+3	1°
5	Tmp	7	6.480	09:12:47	09:12:45	0	-0	1°
6	Tmp	9	2.100	09:15:12	09:15:18	0	+3	1°
7	Tmp	9	2.690	09:16:05	09:16:21	0	+13	2°
8	Tmp	14	0.410	09:30:35	09:30:35	0	+0	2°
9	Tmp	17	2.940	09:33:46	09:33:54	0	+5	2°
10	Tmp	18	4.120	09:38:07	09:44:22	0	+372	6°
11	Tmp	20	6.688	09:49:49	09:53:52	0	+240	4°
12	Tmp	21	1.060	09:51:16	09:55:00	0	+221	4°
13	Tmp	23	2.800	09:56:06	09:58:09	0	+120	4°
14	Tmp	25	5.100	09:59:24	10:00:45	0	+78	6°
15	Tmp	25	5.400	09:59:54	10:01:12	0	+75	6°
16	Tmp	27	8.360	10:04:03	10:04:28	0	+22	6°
17	Tmp	28	0.060	10:05:13	10:05:38	0	+22	6°
18	Tmp	29	1.630	10:10:55	10:11:08	0	+10	6°
19	Tmp	29	2.100	10:11:42	10:11:55	0	+10	6°
20	Canc	30	3.670	--:--:--	--:--:--	0	+0	6°
21	Tmp	31	3.720	10:16:43	10:17:08	0	+22	6°
22	Tmp	32	6.240	10:25:36	10:25:35	0	-0	4°
23	Tmp	32	6.800	10:26:43	10:26:42	0	-0	4°
24	Tmp	34	7.670	10:29:49	10:31:25	0	+93	4°
25	Tmp	37	1.370	10:36:40	10:34:04	0	-459	4°
26	Tmp	37	2.500	10:38:17	10:35:34	0	-480	5°
27	Tmp	37	5.020	10:41:53	10:42:01	0	+5	5°
28	Tmp	39	6.910	10:44:44	10:44:40	0	-3	5°
29	Tmp	41	3.730	10:50:53	10:50:49	0	-3	5°
30	Tmp	43	4.620	10:53:26	10:53:35	0	+6	5°
31	Tmp	43	5.390	10:55:32	10:55:31	0	-0	5°
32	Tmp	43	5.800	10:56:40	10:57:11	0	+28	5°
33	Tmp	43	6.290	10:58:00	10:59:15	0	+72	5°
34	Tmp	43	7.020	10:59:59	11:02:33	0	+151	5°
35	Tmp	46	1.160	11:05:45	11:05:55	0	+7	5°
36	Tmp	46	1.560	11:07:05	11:07:45	0	+37	5°
37	Tmp	47	2.600	11:10:22	11:10:18	0	-3	5°
38	Tmp	47	4.430	11:12:52	11:12:48	0	-3	5°
39	Tmp	48	7.450	11:17:11	11:17:13	0	+0	5°
40	Tmp	48	8.160	11:18:18	11:18:17	0	-0	5°
41	Tmp	55	0.750	12:08:14	12:08:13	0	-0	5°
42	Tmp	58	0.120	12:18:07	12:18:06	0	-0	5°
43	Tmp	58	0.650	12:18:51	12:19:09	0	+15	5°
44	Tmp	58	1.630	12:20:11	12:21:10	0	+56	5°
45	Tmp	61	2.990	12:21:47	12:24:01	0	+131	5°
46	Tmp	61	3.370	12:22:27	12:24:57	0	+147	5°
47	Tmp	61	4.550	12:24:32	12:27:15	0	+160	5°
48	Tmp	63	0.550	12:26:32	12:29:25	0	+170	5°
49	Tmp	64	1.450	12:27:48	12:30:47	0	+176	5°
50	Tmp	65	2.780	12:29:55	12:32:52	0	+174	5°
51	Tmp	66	3.500	12:30:56	12:34:08	0	+189	5°
52	Tmp	66	4.740	12:32:33	12:36:10	0	+214	5°
53	Tmp	68	6.700	12:34:57	12:38:31	0	+211	5°
54	Tmp	70	1.450	12:44:24	12:44:29	0	+2	5°
55	Tmp	72	3.450	12:47:10	12:47:08	0	-0	5°
56	Tmp	74	4.200	12:48:15	12:48:16	0	+0	5°
57	Tmp	74	5.240	12:51:06	12:50:43	0	-60	5°
58	Tmp	76	6.600	12:53:30	12:53:27	0	-0	4°
59	Tmp	77	1.580	12:56:07	12:56:07	0	+0	4°
60	Tmp	78	0.350	13:06:48	13:07:02	0	+11	4°

PC	TP	TRC	KmPC	Ideal	Passagem	Pen	Pontos	Col	
Num	223	Pen	0	PCZ	13	Total PP	4306	Col. Final	4°



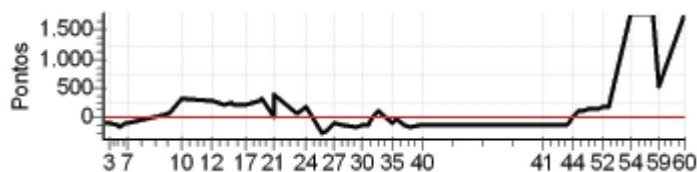
ENDURO DE VERAO - CAPIXABA 2012



N u m	225	Equipe	225 / Jeoval Silva				
		Patrocinador	Proterra Veterinaria				
		Cat / NL / Largada	ESTREANTE / 52 / 09:01:30	Cidade	Pedro Canario		

PC	Tp	Trc	KmPC	Ideal	Passagem	Pen	Pontos	Col
1	Tmp	2	2.680	09:07:02	09:06:23	0	-108	17°
2	Tmp	4	3.580	09:08:51	09:08:05	0	-129	17°
3	Tmp	5	3.930	09:09:35	09:08:52	0	-120	17°
4	Tmp	7	5.920	09:12:40	09:11:48	0	-147	17°
5	Tmp	7	6.480	09:13:47	09:12:46	0	-174	17°
6	Tmp	9	2.100	09:16:12	09:15:26	0	-129	17°
7	Tmp	9	2.690	09:17:05	09:16:25	0	-111	17°
8	Tmp	14	0.410	09:31:35	09:32:08	0	+30	17°
9	Tmp	17	2.940	09:34:46	09:35:32	0	+43	17°
10	Tmp	18	4.120	09:39:07	09:44:24	0	+314	15°
11	Tmp	20	6.688	09:50:49	09:55:21	0	+269	13°
12	Tmp	21	1.060	09:52:16	09:56:56	0	+277	13°
13	Tmp	23	2.800	09:57:06	10:00:28	0	+199	12°
14	Tmp	25	5.100	10:00:24	10:04:07	0	+220	12°
15	Tmp	25	5.400	10:00:54	10:04:34	0	+217	13°
16	Tmp	27	8.360	10:05:03	10:08:17	0	+191	12°
17	Tmp	28	0.060	10:06:13	10:09:52	0	+216	12°
18	Tmp	29	1.630	10:11:55	10:16:42	0	+284	12°
19	Tmp	29	2.100	10:12:42	10:17:45	0	+300	12°
20	Canc	30	3.670	--:--:--	--:--:--	0	+0	12°
21	Tmp	31	3.720	10:17:43	10:24:01	0	+375	11°
22	Tmp	32	6.240	10:26:36	10:27:55	0	+76	11°
23	Tmp	32	6.800	10:27:43	10:28:50	0	+64	9°
24	Tmp	34	7.670	10:30:49	10:33:43	0	+171	9°
25	Tmp	37	1.370	10:37:40	10:35:58	0	-297	10°
26	Tmp	37	2.500	10:39:17	10:37:44	0	-270	10°
27	Tmp	37	5.020	10:42:53	10:42:05	0	-135	10°
28	Tmp	39	6.910	10:45:44	10:44:44	0	-171	10°
29	Tmp	41	3.730	10:51:53	10:50:49	0	-183	10°
30	Tmp	43	4.620	10:54:26	10:53:37	0	-138	10°
31	Tmp	43	5.390	10:56:32	10:55:33	0	-168	10°
32	Tmp	43	5.800	10:57:40	10:57:07	0	-90	9°
33	Tmp	43	6.290	10:59:00	10:59:10	0	+7	9°
34	Tmp	43	7.020	11:00:59	11:02:39	0	+97	8°
35	Tmp	46	1.160	11:06:45	11:06:00	0	-126	8°
36	Tmp	46	1.560	11:08:05	11:07:48	0	-42	8°
37	Tmp	47	2.600	11:11:22	11:10:29	0	-150	8°
38	Tmp	47	4.430	11:13:52	11:12:49	0	-180	9°
39	Tmp	48	7.450	11:18:11	11:17:17	0	-153	9°
40	Tmp	48	8.160	11:19:18	11:18:18	0	-171	9°
41	Tmp	55	0.750	12:09:14	12:08:14	0	-171	9°
42	Tmp	58	0.120	12:19:07	12:18:16	0	-144	9°
43	Tmp	58	0.650	12:19:51	12:19:09	0	-117	9°
44	Tmp	58	1.630	12:21:11	12:21:14	0	+0	9°
45	Tmp	61	2.990	12:22:47	12:24:05	0	+75	9°
46	Tmp	61	3.370	12:23:27	12:25:01	0	+91	9°
47	Tmp	61	4.550	12:25:32	12:27:18	0	+103	9°
48	Tmp	63	0.550	12:27:32	12:29:27	0	+112	9°
49	Tmp	64	1.450	12:28:48	12:30:50	0	+119	9°
50	Tmp	65	2.780	12:30:55	12:32:53	0	+115	9°
51	Tmp	66	3.500	12:31:56	12:34:00	0	+121	9°
52	Tmp	66	4.740	12:33:33	12:36:12	0	+156	9°
53	Tmp	68	6.700	12:35:57	12:38:39	0	+159	9°
54	Tmp	70	1.450	12:45:24		0	+1800	9°
55	Tmp	72	3.450	12:48:10		0	+1800	10°
56	Tmp	74	4.200	12:49:15		0	+1800	10°
57	Tmp	74	5.240	12:52:06		0	+1800	11°
58	Tmp	76	6.600	12:54:30		0	+1800	12°
59	Tmp	77	1.580	12:57:07	13:05:37	0	+507	12°
60	Tmp	78	0.350	13:07:48		0	+1800	12°

PC	Tp	Trc	KmPC	Ideal	Passagem	Pen	Pontos	Col	
Num	225	Pen	0	PCZ	1	Total PP	19332	Col. Final	12°



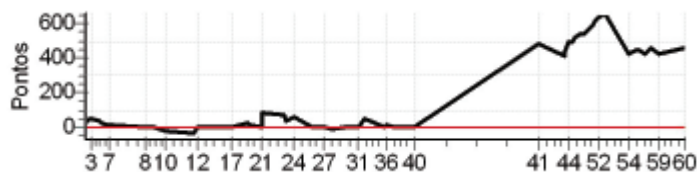
ENDURO DE VERAO - CAPIXABA 2012



N u m	226	Equipe	226 / Roberto Fonseca Arcanjo				
		Patrocinador	Supermercado Fonseca				
		Cat / NL / Largada	NOVATO / 6 / 08:38:30	Cidade	Mantena		

PC	Tp	Trc	KmPC	Ideal	Passagem	Pen	Pontos	Col
1	Tmp	2	2.680	08:44:02	08:44:30	0	+25	24 °
2	Tmp	4	3.580	08:45:51	08:46:37	0	+43	22 °
3	Tmp	5	3.930	08:46:35	08:47:21	0	+43	22 °
4	Tmp	7	5.920	08:49:40	08:50:22	0	+39	22 °
5	Tmp	7	6.480	08:50:47	08:51:19	0	+29	22 °
6	Tmp	9	2.100	08:53:12	08:53:22	0	+7	21 °
7	Tmp	9	2.690	08:54:05	08:54:16	0	+8	22 °
8	Tmp	14	0.410	09:08:35	09:08:35	0	+0	22 °
9	Tmp	17	2.940	09:11:46	09:11:53	0	+4	22 °
10	Tmp	18	4.120	09:16:07	09:15:57	0	-21	22 °
11	Tmp	20	6.688	09:27:49	09:27:34	0	-36	23 °
12	Tmp	21	1.060	09:29:16	09:29:19	0	+0	23 °
13	Tmp	23	2.800	09:34:06	09:34:10	0	+1	23 °
14	Tmp	25	5.100	09:37:24	09:37:32	0	+5	23 °
15	Tmp	25	5.400	09:37:54	09:37:59	0	+2	23 °
16	Tmp	27	8.360	09:42:03	09:42:03	0	+0	23 °
17	Tmp	28	0.060	09:43:13	09:43:15	0	+0	22 °
18	Tmp	29	1.630	09:48:55	09:49:18	0	+20	21 °
19	Tmp	29	2.100	09:49:42	09:50:00	0	+15	20 °
20	Canc	30	3.670	--:--:--	--:--:--	0	+0	20 °
21	Tmp	31	3.720	09:54:43	09:56:08	0	+82	19 °
22	Tmp	32	6.240	10:03:36	10:04:52	0	+73	19 °
23	Tmp	32	6.800	10:04:43	10:05:26	0	+40	17 °
24	Tmp	34	7.670	10:07:49	10:08:47	0	+55	16 °
25	Tmp	37	1.370	10:14:40	10:14:41	0	+0	16 °
26	Tmp	37	2.500	10:16:17	10:16:17	0	+0	16 °
27	Tmp	37	5.020	10:19:53	10:19:50	0	-0	16 °
28	Tmp	39	6.910	10:22:44	10:22:38	0	-9	16 °
29	Tmp	41	3.730	10:28:53	10:28:54	0	+0	16 °
30	Tmp	43	4.620	10:31:26	10:31:32	0	+3	16 °
31	Tmp	43	5.390	10:33:32	10:33:40	0	+5	16 °
32	Tmp	43	5.800	10:34:40	10:34:59	0	+16	15 °
33	Tmp	43	6.290	10:36:00	10:36:44	0	+41	14 °
34	Tmp	43	7.020	10:37:59	10:38:36	0	+34	13 °
35	Tmp	46	1.160	10:43:45	10:43:47	0	+0	13 °
36	Tmp	46	1.560	10:45:05	10:45:24	0	+16	12 °
37	Tmp	47	2.600	10:48:22	10:48:26	0	+1	12 °
38	Tmp	47	4.430	10:50:52	10:50:49	0	-0	12 °
39	Tmp	48	7.450	10:55:11	10:55:10	0	-0	12 °
40	Tmp	48	8.160	10:56:18	10:56:14	0	-3	12 °
41	Tmp	55	0.750	11:46:14	11:54:16	0	+479	18 °
42	Tmp	58	0.120	11:56:07	12:03:01	0	+411	21 °
43	Tmp	58	0.650	11:56:51	12:04:07	0	+433	21 °
44	Tmp	58	1.630	11:58:11	12:06:27	0	+493	22 °
45	Tmp	61	2.990	11:59:47	12:08:12	0	+502	23 °
46	Tmp	61	3.370	12:00:27	12:09:06	0	+516	24 °
47	Tmp	61	4.550	12:02:32	12:11:38	0	+543	24 °
48	Tmp	63	0.550	12:04:32	12:13:37	0	+542	24 °
49	Tmp	64	1.450	12:05:48	12:15:16	0	+565	24 °
50	Tmp	65	2.780	12:07:55	12:17:47	0	+589	24 °
51	Tmp	66	3.500	12:08:56	12:19:18	0	+619	24 °
52	Tmp	66	4.740	12:10:33	12:21:20	0	+644	24 °
53	Tmp	68	6.700	12:12:57	12:24:02	0	+662	24 °
54	Tmp	70	1.450	12:22:24	12:29:33	0	+426	24 °
55	Tmp	72	3.450	12:25:10	12:32:37	0	+444	25 °
56	Tmp	74	4.200	12:26:15	12:33:48	0	+450	25 °
57	Tmp	74	5.240	12:29:06	12:36:10	0	+421	25 °
58	Tmp	76	6.600	12:31:30	12:39:15	0	+462	25 °
59	Tmp	77	1.580	12:34:07	12:41:19	0	+429	26 °
60	Tmp	78	0.350	12:44:48	12:52:29	0	+458	26 °

PC	Tp	Trc	KmPC	Ideal	Passagem	Pen	Pontos	Col	
Num	226	Pen	0	PCZ	11	Total PP	10764	Col. Final	26°



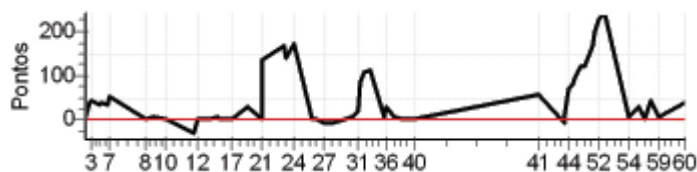
ENDURO DE VERAO - CAPIXABA 2012



N u m	227	Equipe	227 / Raimundo Arcanjo						
		Patrocinador	Supermercado Fonseca						
		Cat / NL / Largada	NOVATO / 20 / 08:45:30	Cidade	Mantena				

PC	Tp	Trc	KmPC	Ideal	Passagem	Pen	Pontos	Col
1	Tmp	2	2.680	08:51:02	08:51:10	0	+5	10°
2	Tmp	4	3.580	08:52:51	08:53:31	0	+37	18°
3	Tmp	5	3.930	08:53:35	08:54:23	0	+45	19°
4	Tmp	7	5.920	08:56:40	08:57:18	0	+35	21°
5	Tmp	7	6.480	08:57:47	08:58:30	0	+40	21°
6	Tmp	9	2.100	09:00:12	09:00:48	0	+33	23°
7	Tmp	9	2.690	09:01:05	09:02:01	0	+53	24°
8	Tmp	14	0.410	09:15:35	09:15:34	0	-0	24°
9	Tmp	17	2.940	09:18:46	09:18:58	0	+9	24°
10	Tmp	18	4.120	09:23:07	09:23:11	0	+1	24°
11	Tmp	20	6.688	09:34:49	09:34:36	0	-30	24°
12	Tmp	21	1.060	09:36:16	09:36:18	0	+0	24°
13	Tmp	23	2.800	09:41:06	09:41:12	0	+3	24°
14	Tmp	25	5.100	09:44:24	09:44:33	0	+6	24°
15	Tmp	25	5.400	09:44:54	09:44:58	0	+1	24°
16	Tmp	27	8.360	09:49:03	09:49:04	0	+0	24°
17	Tmp	28	0.060	09:50:13	09:50:16	0	+0	24°
18	Tmp	29	1.630	09:55:55	09:56:29	0	+31	23°
19	Tmp	29	2.100	09:56:42	09:57:10	0	+25	23°
20	Canc	30	3.670	--:--:--	--:--:--	0	+0	23°
21	Tmp	31	3.720	10:01:43	10:04:01	0	+135	23°
22	Tmp	32	6.240	10:10:36	10:13:27	0	+168	22°
23	Tmp	32	6.800	10:11:43	10:14:04	0	+138	22°
24	Tmp	34	7.670	10:14:49	10:17:43	0	+171	21°
25	Tmp	37	1.370	10:21:40	10:21:43	0	+0	21°
26	Tmp	37	2.500	10:23:17	10:23:23	0	+3	21°
27	Tmp	37	5.020	10:26:53	10:26:48	0	-6	21°
28	Tmp	39	6.910	10:29:44	10:29:39	0	-6	21°
29	Tmp	41	3.730	10:35:53	10:35:51	0	-0	21°
30	Tmp	43	4.620	10:38:26	10:38:38	0	+9	21°
31	Tmp	43	5.390	10:40:32	10:40:56	0	+21	22°
32	Tmp	43	5.800	10:41:40	10:43:06	0	+83	22°
33	Tmp	43	6.290	10:43:00	10:44:50	0	+107	21°
34	Tmp	43	7.020	10:44:59	10:46:53	0	+111	22°
35	Tmp	46	1.160	10:50:45	10:50:55	0	+7	20°
36	Tmp	46	1.560	10:52:05	10:52:40	0	+32	20°
37	Tmp	47	2.600	10:55:22	10:55:34	0	+9	20°
38	Tmp	47	4.430	10:57:52	10:57:50	0	-0	20°
39	Tmp	48	7.450	11:02:11	11:02:14	0	+0	20°
40	Tmp	48	8.160	11:03:18	11:03:16	0	-0	20°
41	Tmp	55	0.750	11:53:14	11:54:16	0	+59	20°
42	Tmp	58	0.120	12:03:07	12:03:01	0	-9	19°
43	Tmp	58	0.650	12:03:51	12:04:07	0	+13	19°
44	Tmp	58	1.630	12:05:11	12:06:27	0	+73	19°
45	Tmp	61	2.990	12:06:47	12:08:11	0	+81	19°
46	Tmp	61	3.370	12:07:27	12:09:05	0	+95	19°
47	Tmp	61	4.550	12:09:32	12:11:38	0	+123	20°
48	Tmp	63	0.550	12:11:32	12:13:37	0	+122	20°
49	Tmp	64	1.450	12:12:48	12:15:16	0	+145	20°
50	Tmp	65	2.780	12:14:55	12:17:46	0	+168	20°
51	Tmp	66	3.500	12:15:56	12:19:17	0	+198	20°
52	Tmp	66	4.740	12:17:33	12:21:21	0	+225	20°
53	Tmp	68	6.700	12:19:57	12:24:01	0	+241	20°
54	Tmp	70	1.450	12:29:24	12:29:33	0	+6	20°
55	Tmp	72	3.450	12:32:10	12:32:37	0	+24	20°
56	Tmp	74	4.200	12:33:15	12:33:48	0	+30	20°
57	Tmp	74	5.240	12:36:06	12:36:10	0	+1	20°
58	Tmp	76	6.600	12:38:30	12:39:15	0	+42	19°
59	Tmp	77	1.580	12:41:07	12:41:19	0	+9	19°
60	Tmp	78	0.350	12:51:48	12:52:29	0	+38	19°

PC	Tp	Trc	KmPC	Ideal	Passagem	Pen	Pontos	Col	
Num	227	Pen	0	PCZ	9	Total PP	3062	Col. Final	19°



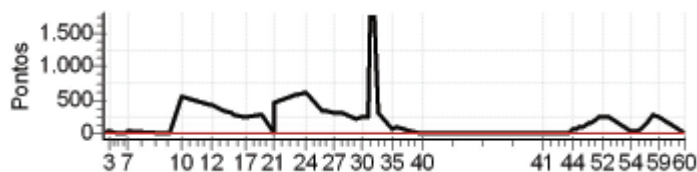
ENDURO DE VERAO - CAPIXABA 2012



N u m	230	Equipe	230 / Wesley Vergilio Tosi						
		Patrocinador	Tosi Motos						
		Cat / NL / Largada	ESTREANTE / 43 / 08:57:00	Cidade	Venda do Imigrante				

PC	Tp	Trc	KmPC	Ideal	Passagem	Pen	Pontos	Col
1	Tmp	2	2.680	09:02:32	09:02:46	0	+11	8°
2	Tmp	4	3.580	09:04:21	09:04:50	0	+26	6°
3	Tmp	5	3.930	09:05:05	09:05:48	0	+40	5°
4	Tmp	7	5.920	09:08:10	09:08:14	0	+1	5°
5	Tmp	7	6.480	09:09:17	09:09:24	0	+4	5°
6	Tmp	9	2.100	09:11:42	09:11:59	0	+14	5°
7	Tmp	9	2.690	09:12:35	09:13:23	0	+45	7°
8	Tmp	14	0.410	09:27:05	09:27:06	0	+0	6°
9	Tmp	17	2.940	09:30:16	09:30:24	0	+5	6°
10	Tmp	18	4.120	09:34:37	09:43:39	0	+539	10°
11	Tmp	20	6.688	09:46:19	09:53:37	0	+435	10°
12	Tmp	21	1.060	09:47:46	09:54:50	0	+421	10°
13	Tmp	23	2.800	09:52:36	09:58:20	0	+341	10°
14	Tmp	25	5.100	09:55:54	10:00:48	0	+291	11°
15	Tmp	25	5.400	09:56:24	10:01:13	0	+286	12°
16	Tmp	27	8.360	10:00:33	10:04:26	0	+230	13°
17	Tmp	28	0.060	10:01:43	10:05:40	0	+234	13°
18	Tmp	29	1.630	10:07:25	10:12:17	0	+289	13°
19	Tmp	29	2.100	10:08:12	10:12:57	0	+282	13°
20	Canc	30	3.670	--:--:--	--:--:--	0	+0	13°
21	Tmp	31	3.720	10:13:13	10:20:41	0	+445	12°
22	Tmp	32	6.240	10:22:06	10:31:50	0	+581	12°
23	Tmp	32	6.800	10:23:13	10:32:43	0	+567	12°
24	Tmp	34	7.670	10:26:19	10:36:47	0	+625	12°
25	Tmp	37	1.370	10:33:10	10:38:53	0	+340	12°
26	Tmp	37	2.500	10:34:47	10:40:30	0	+340	12°
27	Tmp	37	5.020	10:38:23	10:43:29	0	+303	12°
28	Tmp	39	6.910	10:41:14	10:46:07	0	+290	12°
29	Tmp	41	3.730	10:47:23	10:51:05	0	+219	11°
30	Tmp	43	4.620	10:49:56	10:54:05	0	+246	11°
31	Tmp	43	5.390	10:52:02	10:56:14	0	+249	11°
32	Tmp	43	5.800	10:53:10		0	+1800	12°
33	Tmp	43	6.290	10:54:30		0	+1800	12°
34	Tmp	43	7.020	10:56:29	11:01:43	0	+311	12°
35	Tmp	46	1.160	11:02:15	11:03:27	0	+69	12°
36	Tmp	46	1.560	11:03:35	11:05:13	0	+95	12°
37	Tmp	47	2.600	11:06:52	11:08:09	0	+74	12°
38	Tmp	47	4.430	11:09:22	11:10:09	0	+44	11°
39	Tmp	48	7.450	11:13:41	11:13:40	0	-0	11°
40	Tmp	48	8.160	11:14:48	11:14:46	0	-0	11°
41	Tmp	55	0.750	12:04:44	12:04:46	0	+0	11°
42	Tmp	58	0.120	12:14:37	12:14:44	0	+4	11°
43	Tmp	58	0.650	12:15:21	12:15:38	0	+14	11°
44	Tmp	58	1.630	12:16:41	12:17:44	0	+60	11°
45	Tmp	61	2.990	12:18:17	12:19:33	0	+73	11°
46	Tmp	61	3.370	12:18:57	12:20:28	0	+88	11°
47	Tmp	61	4.550	12:21:02	12:22:50	0	+105	11°
48	Tmp	63	0.550	12:23:02	12:25:24	0	+139	11°
49	Tmp	64	1.450	12:24:18	12:27:05	0	+164	11°
50	Tmp	65	2.780	12:26:25	12:30:02	0	+214	11°
51	Tmp	66	3.500	12:27:26	12:31:18	0	+229	11°
52	Tmp	66	4.740	12:29:03	12:33:04	0	+238	11°
53	Tmp	68	6.700	12:31:27	12:35:23	0	+233	11°
54	Tmp	70	1.450	12:40:54	12:41:22	0	+25	11°
55	Tmp	72	3.450	12:43:40	12:44:12	0	+29	11°
56	Tmp	74	4.200	12:44:45	12:45:38	0	+50	11°
57	Tmp	74	5.240	12:47:36	12:50:24	0	+165	10°
58	Tmp	76	6.600	12:50:00	12:54:50	0	+287	10°
59	Tmp	77	1.580	12:52:37	12:56:54	0	+254	10°
60	Tmp	78	0.350	13:03:18	13:03:24	0	+3	10°

PC	Tp	Trc	KmPC	Ideal	Passagem	Pen	Pontos	Col	
Num	230	Pen	0	PCZ	4	Total PP	14266	Col. Final	10°



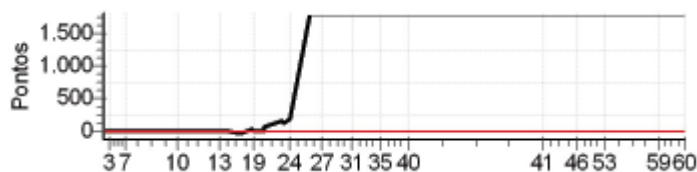
ENDURO DE VERAO - CAPIXABA 2012



N u m	234	Equipe	234 / Thiago Coutinho Casagrande				
		Patrocinador	Casagrande Transportes _ Bilu Motos _ Tcv				
		Cat / NL / Largada	SENIOR / 3 / 08:10:30	Cidade	Viana		

PC	Tp	Trc	KmPC	Ideal	Passagem	Pen	Pontos	Col
1	Tmp	2	2.680	08:16:00	08:16:10	0	+7	9°
2	Tmp	4	3.580	08:17:42	08:17:45	0	+0	8°
3	Tmp	5	3.930	08:18:23	08:18:27	0	+1	8°
4	Tmp	7	5.920	08:21:18	08:21:32	0	+11	9°
5	Tmp	7	6.480	08:22:17	08:22:29	0	+9	9°
6	Tmp	9	2.100	08:24:36	08:24:55	0	+16	9°
7	Tmp	9	2.690	08:25:26	08:25:49	0	+20	9°
8	Tmp	14	0.410	08:39:48	08:39:53	0	+2	9°
9	Tmp	17	2.940	08:42:50	08:43:18	0	+25	9°
10	Tmp	18	4.120	08:46:39	08:47:01	0	+19	9°
11	Tmp	20	6.688	08:57:01	08:57:06	0	+2	9°
12	Tmp	21	1.060	08:58:21	08:58:34	0	+10	9°
13	Tmp	23	2.800	09:04:01	09:04:09	0	+5	9°
14	Tmp	25	5.100	09:07:02	09:07:13	0	+8	9°
15	Tmp	25	5.400	09:07:29	09:07:48	0	+16	9°
16	Tmp	27	8.360	09:11:26	09:11:18	0	-15	9°
17	Tmp	28	0.060	09:12:31	09:12:21	0	-21	9°
18	Tmp	29	1.630	09:17:05	09:17:34	0	+26	9°
19	Tmp	29	2.100	09:17:48	09:18:11	0	+20	9°
20	Canc	30	3.670	--:--:--	--:--:--	0	+0	9°
21	Tmp	31	3.720	09:21:51	09:23:17	0	+83	9°
22	Tmp	32	6.240	09:29:00	09:31:42	0	+159	9°
23	Tmp	32	6.800	09:30:00	09:32:18	0	+135	9°
24	Tmp	34	7.670	09:32:29	09:35:45	0	+193	9°
25	Tmp	37	1.370	09:41:15		0	+1800	9°
26	Tmp	37	2.500	09:42:48		0	+1800	9°
27	Tmp	37	5.020	09:46:14		0	+1800	9°
28	Tmp	39	6.910	09:48:51		0	+1800	9°
29	Tmp	41	3.730	09:54:17		0	+1800	9°
30	Tmp	43	4.620	09:56:29		0	+1800	9°
31	Tmp	43	5.390	09:58:16		0	+1800	9°
32	Tmp	43	5.800	09:59:13		0	+1800	9°
33	Tmp	43	6.290	10:00:20		0	+1800	9°
34	Tmp	43	7.020	10:02:02		0	+1800	9°
35	Tmp	46	1.160	10:09:42		0	+1800	9°
36	Tmp	46	1.560	10:10:48		0	+1800	9°
37	Tmp	47	2.600	10:13:30		0	+1800	9°
38	Tmp	47	4.430	10:15:53		0	+1800	9°
39	Tmp	48	7.450	10:19:56		0	+1800	9°
40	Tmp	48	8.160	10:20:57		0	+1800	9°
41	Tmp	55	0.750	11:16:44		0	+1800	9°
42	Tmp	58	0.120	11:26:18		0	+1800	9°
43	Tmp	58	0.650	11:26:57		0	+1800	9°
44	Tmp	58	1.630	11:28:11		0	+1800	9°
45	Tmp	61	2.990	11:29:44		0	+1800	9°
46	Tmp	61	3.370	11:30:22		0	+1800	9°
47	Tmp	61	4.550	11:32:20		0	+1800	9°
48	Tmp	63	0.550	11:34:15		0	+1800	9°
49	Tmp	64	1.450	11:35:27		0	+1800	9°
50	Tmp	65	2.780	11:37:23		0	+1800	9°
51	Tmp	66	3.500	11:38:19		0	+1800	9°
52	Tmp	66	4.740	11:39:52		0	+1800	9°
53	Tmp	68	6.700	11:42:11		0	+1800	9°
54	Tmp	70	1.450	11:53:28		0	+1800	9°
55	Tmp	72	3.450	11:56:07		0	+1800	9°
56	Tmp	74	4.200	11:57:08		0	+1800	9°
57	Tmp	74	5.240	11:59:32		0	+1800	9°
58	Tmp	76	6.600	12:01:49		0	+1800	9°
59	Tmp	77	1.580	12:04:24		0	+1800	9°
60	Tmp	78	0.350	12:15:04		0	+1800	9°

PC	Tp	Trc	KmPC	Ideal	Passagem	Pen	Pontos	Col	
Num	234	Pen	0	PCZ	1	Total PP	65603	Col. Final	NC



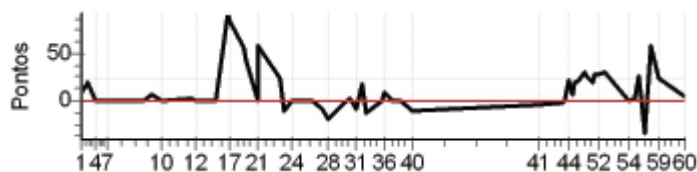
ENDURO DE VERAO - CAPIXABA 2012



N u m	242	Equipe	242 / Emar Jose dos Santos				
		Patrocinador	Renato Granitos				
		Cat / NL / Largada	NOVATO / 14 / 08:42:30	Cidade	Nova Venecia		

PC	Tp	Trc	KmPC	Ideal	Passagem	Pen	Pontos	Col
1	Tmp	2	2.680	08:48:02	08:48:13	0	+8	15°
2	Tmp	4	3.580	08:49:51	08:50:08	0	+14	12°
3	Tmp	5	3.930	08:50:35	08:50:56	0	+18	14°
4	Tmp	7	5.920	08:53:40	08:53:43	0	+0	12°
5	Tmp	7	6.480	08:54:47	08:54:44	0	-0	12°
6	Tmp	9	2.100	08:57:12	08:57:10	0	-0	10°
7	Tmp	9	2.690	08:58:05	08:58:04	0	-0	10°
8	Tmp	14	0.410	09:12:35	09:12:33	0	-0	9°
9	Tmp	17	2.940	09:15:46	09:15:55	0	+6	9°
10	Tmp	18	4.120	09:20:07	09:20:04	0	-0	7°
11	Tmp	20	6.688	09:31:49	09:31:54	0	+2	7°
12	Tmp	21	1.060	09:33:16	09:33:17	0	+0	7°
13	Tmp	23	2.800	09:38:06	09:38:07	0	+0	7°
14	Tmp	25	5.100	09:41:24	09:41:27	0	+0	6°
15	Tmp	25	5.400	09:41:54	09:41:55	0	+0	6°
16	Tmp	27	8.360	09:46:03	09:47:39	0	+93	15°
17	Tmp	28	0.060	09:47:13	09:48:41	0	+85	19°
18	Tmp	29	1.630	09:52:55	09:53:54	0	+56	20°
19	Tmp	29	2.100	09:53:42	09:54:28	0	+43	21°
20	Canc	30	3.670	--:--:--	--:--:--	0	+0	21°
21	Tmp	31	3.720	09:58:43	09:59:45	0	+59	20°
22	Tmp	32	6.240	10:07:36	10:08:02	0	+23	15°
23	Tmp	32	6.800	10:08:43	10:08:36	0	-12	15°
24	Tmp	34	7.670	10:11:49	10:11:47	0	-0	15°
25	Tmp	37	1.370	10:18:40	10:18:40	0	+0	15°
26	Tmp	37	2.500	10:20:17	10:20:15	0	-0	15°
27	Tmp	37	5.020	10:23:53	10:23:47	0	-9	15°
28	Tmp	39	6.910	10:26:44	10:26:34	0	-21	15°
29	Tmp	41	3.730	10:32:53	10:32:49	0	-3	15°
30	Tmp	43	4.620	10:35:26	10:35:30	0	+1	15°
31	Tmp	43	5.390	10:37:32	10:37:26	0	-9	15°
32	Tmp	43	5.800	10:38:40	10:38:40	0	+0	12°
33	Tmp	43	6.290	10:40:00	10:40:19	0	+16	12°
34	Tmp	43	7.020	10:41:59	10:41:51	0	-15	11°
35	Tmp	46	1.160	10:47:45	10:47:43	0	-0	11°
36	Tmp	46	1.560	10:49:05	10:49:16	0	+8	11°
37	Tmp	47	2.600	10:52:22	10:52:19	0	-0	11°
38	Tmp	47	4.430	10:54:52	10:54:50	0	-0	11°
39	Tmp	48	7.450	10:59:11	10:59:05	0	-9	11°
40	Tmp	48	8.160	11:00:18	11:00:11	0	-12	11°
41	Tmp	55	0.750	11:50:14	11:50:09	0	-6	11°
42	Tmp	58	0.120	12:00:07	12:00:03	0	-3	11°
43	Tmp	58	0.650	12:00:51	12:00:51	0	+0	11°
44	Tmp	58	1.630	12:02:11	12:02:34	0	+20	10°
45	Tmp	61	2.990	12:03:47	12:03:56	0	+6	10°
46	Tmp	61	3.370	12:04:27	12:04:48	0	+18	10°
47	Tmp	61	4.550	12:06:32	12:06:55	0	+20	10°
48	Tmp	63	0.550	12:08:32	12:09:04	0	+29	9°
49	Tmp	64	1.450	12:09:48	12:10:16	0	+25	9°
50	Tmp	65	2.780	12:11:55	12:12:17	0	+19	9°
51	Tmp	66	3.500	12:12:56	12:13:26	0	+27	9°
52	Tmp	66	4.740	12:14:33	12:15:04	0	+28	9°
53	Tmp	68	6.700	12:16:57	12:17:29	0	+29	8°
54	Tmp	70	1.450	12:26:24	12:26:26	0	+0	8°
55	Tmp	72	3.450	12:29:10	12:29:15	0	+2	8°
56	Tmp	74	4.200	12:30:15	12:30:43	0	+25	9°
57	Tmp	74	5.240	12:33:06	12:32:51	0	-36	8°
58	Tmp	76	6.600	12:35:30	12:36:31	0	+58	10°
59	Tmp	77	1.580	12:38:07	12:38:33	0	+23	10°
60	Tmp	78	0.350	12:48:48	12:48:54	0	+3	9°

PC	Tp	Trc	KmPC	Ideal	Passagem	Pen	Pontos	Col	
Num	242	Pen	0	PCZ	19	Total PP	899	Col. Final	9°



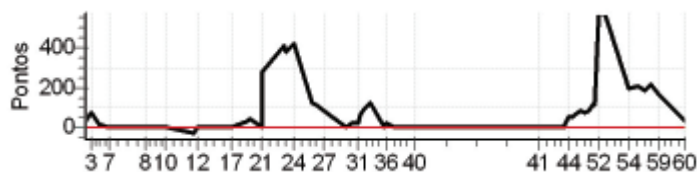
ENDURO DE VERAO - CAPIXABA 2012



N u m	243	Equipe	243 / Carlos Renato dos Santos						
		Patrocinador	Renato Granitos						
		Cat / NL / Largada	NOVATO / 4 / 08:37:30	Cidade	Nova Venecia				

PC	Tp	Trc	KmPC	Ideal	Passagem	Pen	Pontos	Col
1	Tmp	2	2.680	08:43:02	08:43:44	0	+39	25 °
2	Tmp	4	3.580	08:44:51	08:46:03	0	+69	26 °
3	Tmp	5	3.930	08:45:35	08:46:51	0	+73	26 °
4	Tmp	7	5.920	08:48:40	08:48:54	0	+11	24 °
5	Tmp	7	6.480	08:49:47	08:50:02	0	+12	24 °
6	Tmp	9	2.100	08:52:12	08:52:13	0	+0	24 °
7	Tmp	9	2.690	08:53:05	08:53:13	0	+5	23 °
8	Tmp	14	0.410	09:07:35	09:07:33	0	-0	23 °
9	Tmp	17	2.940	09:10:46	09:10:54	0	+5	23 °
10	Tmp	18	4.120	09:15:07	09:15:16	0	+6	23 °
11	Tmp	20	6.688	09:26:49	09:26:37	0	-27	22 °
12	Tmp	21	1.060	09:28:16	09:28:18	0	+0	22 °
13	Tmp	23	2.800	09:33:06	09:33:07	0	+0	22 °
14	Tmp	25	5.100	09:36:24	09:36:27	0	+0	22 °
15	Tmp	25	5.400	09:36:54	09:36:56	0	+0	21 °
16	Tmp	27	8.360	09:41:03	09:41:03	0	+0	21 °
17	Tmp	28	0.060	09:42:13	09:42:21	0	+5	21 °
18	Tmp	29	1.630	09:47:55	09:48:35	0	+37	22 °
19	Tmp	29	2.100	09:48:42	09:49:27	0	+42	22 °
20	Canc	30	3.670	--:--:--	--:--:--	0	+0	22 °
21	Tmp	31	3.720	09:53:43	09:58:29	0	+283	25 °
22	Tmp	32	6.240	10:02:36	10:09:28	0	+409	26 °
23	Tmp	32	6.800	10:03:43	10:10:07	0	+381	26 °
24	Tmp	34	7.670	10:06:49	10:13:53	0	+421	26 °
25	Tmp	37	1.370	10:13:40	10:15:52	0	+129	26 °
26	Tmp	37	2.500	10:15:17	10:17:16	0	+116	26 °
27	Tmp	37	5.020	10:18:53	10:20:18	0	+82	26 °
28	Tmp	39	6.910	10:21:44	10:22:40	0	+53	26 °
29	Tmp	41	3.730	10:27:53	10:27:57	0	+1	26 °
30	Tmp	43	4.620	10:30:26	10:30:55	0	+26	26 °
31	Tmp	43	5.390	10:32:32	10:33:02	0	+27	26 °
32	Tmp	43	5.800	10:33:40	10:34:51	0	+68	26 °
33	Tmp	43	6.290	10:35:00	10:36:38	0	+95	26 °
34	Tmp	43	7.020	10:36:59	10:39:05	0	+123	26 °
35	Tmp	46	1.160	10:42:45	10:42:48	0	+0	25 °
36	Tmp	46	1.560	10:44:05	10:44:30	0	+22	25 °
37	Tmp	47	2.600	10:47:22	10:47:27	0	+2	24 °
38	Tmp	47	4.430	10:49:52	10:49:51	0	-0	23 °
39	Tmp	48	7.450	10:54:11	10:54:12	0	+0	23 °
40	Tmp	48	8.160	10:55:18	10:55:15	0	-0	23 °
41	Tmp	55	0.750	11:45:14	11:45:14	0	+0	23 °
42	Tmp	58	0.120	11:55:07	11:55:15	0	+5	23 °
43	Tmp	58	0.650	11:55:51	11:56:11	0	+17	23 °
44	Tmp	58	1.630	11:57:11	11:58:04	0	+50	23 °
45	Tmp	61	2.990	11:58:47	11:59:41	0	+51	22 °
46	Tmp	61	3.370	11:59:27	12:00:34	0	+64	22 °
47	Tmp	61	4.550	12:01:32	12:02:57	0	+82	22 °
48	Tmp	63	0.550	12:03:32	12:04:53	0	+78	22 °
49	Tmp	64	1.450	12:04:48	12:06:18	0	+87	22 °
50	Tmp	65	2.780	12:06:55	12:08:53	0	+115	22 °
51	Tmp	66	3.500	12:07:56	12:09:51	0	+112	22 °
52	Tmp	66	4.740	12:09:33	12:19:13	0	+577	23 °
53	Tmp	68	6.700	12:11:57	12:21:32	0	+572	23 °
54	Tmp	70	1.450	12:21:24	12:24:43	0	+196	23 °
55	Tmp	72	3.450	12:24:10	12:27:39	0	+206	23 °
56	Tmp	74	4.200	12:25:15	12:28:42	0	+204	23 °
57	Tmp	74	5.240	12:28:06	12:31:21	0	+192	23 °
58	Tmp	76	6.600	12:30:30	12:34:11	0	+218	23 °
59	Tmp	77	1.580	12:33:07	12:35:57	0	+167	23 °
60	Tmp	78	0.350	12:43:48	12:44:24	0	+33	22 °

PC	Tp	Trc	KmPC	Ideal	Passagem	Pen	Pontos	Col	
Num	243	Pen	0	PCZ	12	Total PP	5595	Col. Final	22°



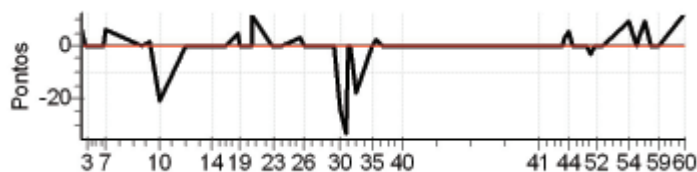
ENDURO DE VERAO - CAPIXABA 2012



N u m	246	Equipe	246 / Kassio Aguiar						
		Patrocinador	Motoracing - M10 - Aerbras						
		Cat / NL / Largada	JUNIOR / 13 / 08:34:00	Cidade	Vila Velha				

PC	Tp	Trc	KmPC	Ideal	Passagem	Pen	Pontos	Col
1	Tmp	2	2.680	08:39:30	08:39:39	0	+6	10°
2	Tmp	4	3.580	08:41:14	08:41:16	0	+0	4°
3	Tmp	5	3.930	08:41:55	08:41:55	0	+0	4°
4	Tmp	7	5.920	08:44:54	08:44:57	0	+0	4°
5	Tmp	7	6.480	08:45:57	08:45:58	0	+0	4°
6	Tmp	9	2.100	08:48:21	08:48:22	0	+0	3°
7	Tmp	9	2.690	08:49:12	08:49:21	0	+6	6°
8	Tmp	14	0.410	09:03:36	09:03:35	0	-0	6°
9	Tmp	17	2.940	09:06:41	09:06:45	0	+1	6°
10	Tmp	18	4.120	09:10:32	09:10:22	0	-21	7°
11	Tmp	20	6.688	09:20:54	09:20:54	0	+0	6°
12	Tmp	21	1.060	09:22:17	09:22:19	0	+0	6°
13	Tmp	23	2.800	09:28:02	09:28:04	0	+0	6°
14	Tmp	25	5.100	09:31:11	09:31:14	0	+0	6°
15	Tmp	25	5.400	09:31:39	09:31:39	0	+0	6°
16	Tmp	27	8.360	09:35:37	09:35:38	0	+0	6°
17	Tmp	28	0.060	09:36:43	09:36:41	0	-0	5°
18	Tmp	29	1.630	09:41:47	09:41:54	0	+4	4°
19	Tmp	29	2.100	09:42:32	09:42:31	0	-0	4°
20	Canc	30	3.670	--:--:--	--:--:--	0	+0	4°
21	Tmp	31	3.720	09:47:01	09:47:15	0	+11	4°
22	Tmp	32	6.240	09:54:56	09:54:53	0	-0	2°
23	Tmp	32	6.800	09:55:59	09:55:57	0	-0	2°
24	Tmp	34	7.670	09:58:45	09:58:46	0	+0	2°
25	Tmp	37	1.370	10:06:35	10:06:41	0	+3	2°
26	Tmp	37	2.500	10:08:08	10:08:08	0	+0	2°
27	Tmp	37	5.020	10:11:34	10:11:37	0	+0	2°
28	Tmp	39	6.910	10:14:17	10:14:19	0	+0	2°
29	Tmp	41	3.730	10:19:55	10:19:54	0	-0	2°
30	Tmp	43	4.620	10:22:14	10:22:03	0	-24	3°
31	Tmp	43	5.390	10:24:10	10:23:56	0	-33	3°
32	Tmp	43	5.800	10:25:11	10:25:09	0	-0	3°
33	Tmp	43	6.290	10:26:25	10:26:25	0	+0	3°
34	Tmp	43	7.020	10:28:14	10:28:05	0	-18	3°
35	Tmp	46	1.160	10:34:57	10:34:58	0	+0	3°
36	Tmp	46	1.560	10:36:09	10:36:14	0	+2	3°
37	Tmp	47	2.600	10:39:08	10:39:11	0	+0	3°
38	Tmp	47	4.430	10:41:37	10:41:38	0	+0	3°
39	Tmp	48	7.450	10:45:52	10:45:51	0	-0	3°
40	Tmp	48	8.160	10:46:56	10:46:57	0	+0	3°
41	Tmp	55	0.750	11:40:49	11:40:51	0	+0	3°
42	Tmp	58	0.120	11:50:26	11:50:28	0	+0	3°
43	Tmp	58	0.650	11:51:07	11:51:13	0	+3	3°
44	Tmp	58	1.630	11:52:24	11:52:32	0	+5	3°
45	Tmp	61	2.990	11:54:00	11:54:00	0	+0	3°
46	Tmp	61	3.370	11:54:38	11:54:41	0	+0	1°
47	Tmp	61	4.550	11:56:36	11:56:37	0	+0	1°
48	Tmp	63	0.550	11:58:33	11:58:36	0	+0	1°
49	Tmp	64	1.450	11:59:46	11:59:47	0	+0	1°
50	Tmp	65	2.780	12:01:48	12:01:44	0	-3	1°
51	Tmp	66	3.500	12:02:46	12:02:49	0	+0	1°
52	Tmp	66	4.740	12:04:19	12:04:20	0	+0	1°
53	Tmp	68	6.700	12:06:40	12:06:43	0	+0	1°
54	Tmp	70	1.450	12:17:00	12:17:12	0	+9	1°
55	Tmp	72	3.450	12:19:44	12:19:44	0	+0	1°
56	Tmp	74	4.200	12:20:46	12:20:52	0	+3	1°
57	Tmp	74	5.240	12:23:22	12:23:34	0	+9	1°
58	Tmp	76	6.600	12:25:41	12:25:38	0	-0	1°
59	Tmp	77	1.580	12:28:16	12:28:16	0	+0	1°
60	Tmp	78	0.350	12:38:56	12:39:11	0	+12	1°

PC	Tp	Trc	KmPC	Ideal	Passagem	Pen	Pontos	Col
Num 246	Pen	0	PCZ	41	Total PP	173	Col. Final	1°



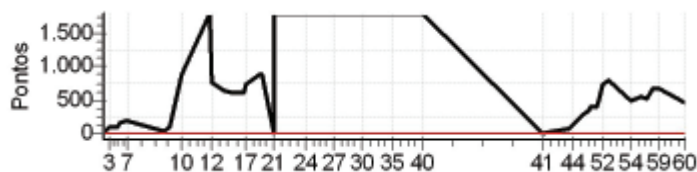
ENDURO DE VERAO - CAPIXABA 2012



N u m	247	Equipe	247 / Paulo Moreira Mendes				
		Patrocinador	Bamaq - Maquinas E Equipamentos				
		Cat / NL / Largada	ESTREANTE / 33 / 08:52:00	Cidade	Teix. de Freitas		

PC	Tp	Trc	KmPC	Ideal	Passagem	Pen	Pontos	Col
1	Tmp	2	2.680	08:57:32	08:57:50	0	+15	9°
2	Tmp	4	3.580	08:59:21	09:00:34	0	+70	13°
3	Tmp	5	3.930	09:00:05	09:01:26	0	+78	14°
4	Tmp	7	5.920	09:03:10	09:04:47	0	+94	14°
5	Tmp	7	6.480	09:04:17	09:06:50	0	+150	14°
6	Tmp	9	2.100	09:06:42	09:09:34	0	+169	14°
7	Tmp	9	2.690	09:07:35	09:10:28	0	+170	14°
8	Tmp	14	0.410	09:22:05	09:22:45	0	+37	14°
9	Tmp	17	2.940	09:25:16	09:26:50	0	+91	15°
10	Tmp	18	4.120	09:29:37	09:45:07	0	+900	17°
11	Tmp	20	6.688	09:41:19		0	+1800	18°
12	Tmp	21	1.060	09:42:46	09:55:46	0	+777	18°
13	Tmp	23	2.800	09:47:36	09:58:33	0	+654	17°
14	Tmp	25	5.100	09:50:54	10:01:16	0	+619	17°
15	Tmp	25	5.400	09:51:24	10:01:46	0	+619	17°
16	Tmp	27	8.360	09:55:33	10:05:49	0	+613	17°
17	Tmp	28	0.060	09:56:43	10:08:55	0	+729	17°
18	Tmp	29	1.630	10:02:25	10:19:38	0	+900	17°
19	Tmp	29	2.100	10:03:12	10:20:30	0	+900	17°
20	Canc	30	3.670	--:--:--	--:--:--	0	+0	17°
21	Tmp	31	3.720	10:08:13		0	+1800	17°
22	Tmp	32	6.240	10:17:06		0	+1800	17°
23	Tmp	32	6.800	10:18:13		0	+1800	17°
24	Tmp	34	7.670	10:21:19		0	+1800	17°
25	Tmp	37	1.370	10:28:10		0	+1800	17°
26	Tmp	37	2.500	10:29:47		0	+1800	17°
27	Tmp	37	5.020	10:33:23		0	+1800	17°
28	Tmp	39	6.910	10:36:14		0	+1800	17°
29	Tmp	41	3.730	10:42:23		0	+1800	17°
30	Tmp	43	4.620	10:44:56		0	+1800	17°
31	Tmp	43	5.390	10:47:02		0	+1800	17°
32	Tmp	43	5.800	10:48:10		0	+1800	17°
33	Tmp	43	6.290	10:49:30		0	+1800	17°
34	Tmp	43	7.020	10:51:29		0	+1800	17°
35	Tmp	46	1.160	10:57:15		0	+1800	17°
36	Tmp	46	1.560	10:58:35		0	+1800	17°
37	Tmp	47	2.600	11:01:52		0	+1800	17°
38	Tmp	47	4.430	11:04:22		0	+1800	17°
39	Tmp	48	7.450	11:08:41		0	+1800	17°
40	Tmp	48	8.160	11:09:48		0	+1800	17°
41	Tmp	55	0.750	11:59:44	11:59:46	0	+0	17°
42	Tmp	58	0.120	12:09:37	12:10:39	0	+59	17°
43	Tmp	58	0.650	12:10:21	12:11:26	0	+62	17°
44	Tmp	58	1.630	12:11:41	12:13:47	0	+123	17°
45	Tmp	61	2.990	12:13:17	12:16:38	0	+198	17°
46	Tmp	61	3.370	12:13:57	12:17:48	0	+228	17°
47	Tmp	61	4.550	12:16:02	12:20:42	0	+277	16°
48	Tmp	63	0.550	12:18:02	12:23:52	0	+347	16°
49	Tmp	64	1.450	12:19:18	12:25:56	0	+395	16°
50	Tmp	65	2.780	12:21:25	12:28:16	0	+408	16°
51	Tmp	66	3.500	12:22:26	12:30:29	0	+480	16°
52	Tmp	66	4.740	12:24:03	12:36:31	0	+745	16°
53	Tmp	68	6.700	12:26:27	12:39:49	0	+799	16°
54	Tmp	70	1.450	12:35:54	12:43:57	0	+480	16°
55	Tmp	72	3.450	12:38:40	12:47:25	0	+522	16°
56	Tmp	74	4.200	12:39:45	12:48:52	0	+544	16°
57	Tmp	74	5.240	12:42:36	12:51:08	0	+509	16°
58	Tmp	76	6.600	12:45:00	12:56:26	0	+683	16°
59	Tmp	77	1.580	12:47:37	12:58:46	0	+666	16°
60	Tmp	78	0.350	12:58:18	13:05:45	0	+444	16°

PC	Tp	Trc	KmPC	Ideal	Passagem	Pen	Pontos	Col	
Num	247	Pen	0	PCZ	1	Total PP	53354	Col. Final	16°



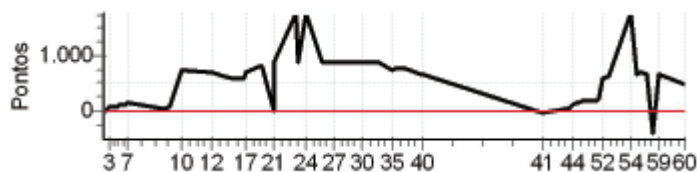
ENDURO DE VERAO - CAPIXABA 2012



N u m	248	Equipe	248 / Carlos Alberto - Norte				
		Patrocinador	Ceramica Bahiana				
		Cat / NL / Largada	ESTREANTE / 34 / 08:52:30	Cidade	Posto da Mata		

PC	Tp	Trc	KmPC	Ideal	Passagem	Pen	Pontos	Col
1	Tmp	2	2.680	08:58:02	08:57:52	0	-21	13 °
2	Tmp	4	3.580	08:59:51	09:00:39	0	+45	10 °
3	Tmp	5	3.930	09:00:35	09:01:34	0	+56	10 °
4	Tmp	7	5.920	09:03:40	09:04:50	0	+67	12 °
5	Tmp	7	6.480	09:04:47	09:06:31	0	+101	13 °
6	Tmp	9	2.100	09:07:12	09:09:20	0	+125	13 °
7	Tmp	9	2.690	09:08:05	09:10:24	0	+136	13 °
8	Tmp	14	0.410	09:22:35	09:22:59	0	+21	13 °
9	Tmp	17	2.940	09:25:46	09:26:51	0	+62	13 °
10	Tmp	18	4.120	09:30:07	09:42:48	0	+758	16 °
11	Tmp	20	6.688	09:41:49	09:53:30	0	+698	16 °
12	Tmp	21	1.060	09:43:16	09:54:57	0	+698	16 °
13	Tmp	23	2.800	09:48:06	09:58:32	0	+623	16 °
14	Tmp	25	5.100	09:51:24	10:01:17	0	+590	16 °
15	Tmp	25	5.400	09:51:54	10:01:48	0	+591	16 °
16	Tmp	27	8.360	09:56:03	10:05:51	0	+585	16 °
17	Tmp	28	0.060	09:57:13	10:08:59	0	+703	16 °
18	Tmp	29	1.630	10:02:55	10:16:57	0	+839	16 °
19	Tmp	29	2.100	10:03:42	10:17:48	0	+843	16 °
20	Canc	30	3.670	--:--:--	--:--:--	0	+0	16 °
21	Tmp	31	3.720	10:08:43	10:27:04	0	+900	15 °
22	Tmp	32	6.240	10:17:36	10:37:50	0	+1800	15 °
23	Tmp	32	6.800	10:18:43	10:38:25	0	+900	15 °
24	Tmp	34	7.670	10:21:49	10:43:33	0	+1800	15 °
25	Tmp	37	1.370	10:28:40	10:45:59	0	+900	15 °
26	Tmp	37	2.500	10:30:17	10:47:26	0	+900	15 °
27	Tmp	37	5.020	10:33:53	10:50:37	0	+900	15 °
28	Tmp	39	6.910	10:36:44	10:53:07	0	+900	14 °
29	Tmp	41	3.730	10:42:53	10:58:50	0	+900	14 °
30	Tmp	43	4.620	10:45:26	11:01:39	0	+900	14 °
31	Tmp	43	5.390	10:47:32	11:03:48	0	+900	14 °
32	Tmp	43	5.800	10:48:40	11:04:58	0	+900	14 °
33	Tmp	43	6.290	10:50:00	11:06:21	0	+900	14 °
34	Tmp	43	7.020	10:51:59	11:08:13	0	+900	14 °
35	Tmp	46	1.160	10:57:45	11:10:28	0	+760	14 °
36	Tmp	46	1.560	10:59:05	11:12:19	0	+791	14 °
37	Tmp	47	2.600	11:02:22	11:15:14	0	+769	14 °
38	Tmp	47	4.430	11:04:52	11:17:06	0	+731	14 °
39	Tmp	48	7.450	11:09:11	11:20:43	0	+689	14 °
40	Tmp	48	8.160	11:10:18	11:21:47	0	+686	14 °
41	Tmp	55	0.750	12:00:14	11:59:57	0	-42	14 °
42	Tmp	58	0.120	12:10:07	12:10:30	0	+20	14 °
43	Tmp	58	0.650	12:10:51	12:11:34	0	+40	14 °
44	Tmp	58	1.630	12:12:11	12:14:02	0	+108	14 °
45	Tmp	61	2.990	12:13:47	12:16:09	0	+139	14 °
46	Tmp	61	3.370	12:14:27	12:17:04	0	+154	14 °
47	Tmp	61	4.550	12:16:32	12:19:30	0	+175	14 °
48	Tmp	63	0.550	12:18:32	12:21:38	0	+183	14 °
49	Tmp	64	1.450	12:19:48	12:23:07	0	+196	14 °
50	Tmp	65	2.780	12:21:55	12:25:21	0	+203	14 °
51	Tmp	66	3.500	12:22:56	12:26:35	0	+216	14 °
52	Tmp	66	4.740	12:24:33	12:34:18	0	+582	14 °
53	Tmp	68	6.700	12:26:57	12:37:29	0	+629	14 °
54	Tmp	70	1.450	12:36:24		0	+1800	14 °
55	Tmp	72	3.450	12:39:10	12:50:43	0	+690	14 °
56	Tmp	74	4.200	12:40:15	12:52:05	0	+707	14 °
57	Tmp	74	5.240	12:43:06	12:54:27	0	+678	14 °
58	Tmp	76	6.600	12:45:30	12:43:09	0	-414	14 °
59	Tmp	77	1.580	12:48:07	12:59:30	0	+680	14 °
60	Tmp	78	0.350	12:58:48	13:07:05	0	+494	14 °

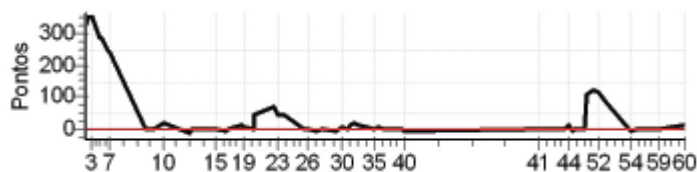
PC	Tp	Trc	KmPC	Ideal	Passagem	Pen	Pontos	Col	
Num	248	Pen	0	PCZ	0	Total PP	34538	Col. Final	14°



N u m	250	Equipe	250 / Eduardo Silva Firme				
		Patrocinador	Llojas Sipelatti _ Bilu Motos				
		Cat / NL / Largada	JUNIOR / 11 / 08:33:00	Cidade	Viana		

PC	Tp	Trc	KmPC	Ideal	Passagem	Pen	Pontos	Col
1	Tmp	2	2.680	08:38:30	08:44:04	0	+331	14 °
2	Tmp	4	3.580	08:40:14	08:46:25	0	+368	14 °
3	Tmp	5	3.930	08:40:55	08:47:01	0	+363	14 °
4	Tmp	7	5.920	08:43:54	08:48:48	0	+291	14 °
5	Tmp	7	6.480	08:44:57	08:49:53	0	+293	14 °
6	Tmp	9	2.100	08:47:21	08:51:36	0	+252	14 °
7	Tmp	9	2.690	08:48:12	08:52:22	0	+247	14 °
8	Tmp	14	0.410	09:02:36	09:02:35	0	-0	14 °
9	Tmp	17	2.940	09:05:41	09:05:41	0	+0	14 °
10	Tmp	18	4.120	09:09:32	09:09:52	0	+17	14 °
11	Tmp	20	6.688	09:19:54	09:19:46	0	-15	14 °
12	Tmp	21	1.060	09:21:17	09:21:16	0	-0	14 °
13	Tmp	23	2.800	09:27:02	09:27:02	0	+0	14 °
14	Tmp	25	5.100	09:30:11	09:30:12	0	+0	14 °
15	Tmp	25	5.400	09:30:39	09:30:37	0	-0	14 °
16	Tmp	27	8.360	09:34:37	09:34:32	0	-6	14 °
17	Tmp	28	0.060	09:35:43	09:35:46	0	+0	14 °
18	Tmp	29	1.630	09:40:47	09:41:00	0	+10	14 °
19	Tmp	29	2.100	09:41:32	09:41:39	0	+4	14 °
20	Canc	30	3.670	--:--:--	--:--:--	0	+0	14 °
21	Tmp	31	3.720	09:46:01	09:46:48	0	+44	14 °
22	Tmp	32	6.240	09:53:56	09:55:09	0	+70	14 °
23	Tmp	32	6.800	09:54:59	09:55:45	0	+43	14 °
24	Tmp	34	7.670	09:57:45	09:58:33	0	+45	14 °
25	Tmp	37	1.370	10:05:35	10:05:38	0	+0	14 °
26	Tmp	37	2.500	10:07:08	10:07:09	0	+0	14 °
27	Tmp	37	5.020	10:10:34	10:10:29	0	-6	14 °
28	Tmp	39	6.910	10:13:17	10:13:13	0	-3	14 °
29	Tmp	41	3.730	10:18:55	10:18:50	0	-6	13 °
30	Tmp	43	4.620	10:21:14	10:21:23	0	+6	13 °
31	Tmp	43	5.390	10:23:10	10:23:12	0	+0	13 °
32	Tmp	43	5.800	10:24:11	10:24:26	0	+12	13 °
33	Tmp	43	6.290	10:25:25	10:25:47	0	+19	13 °
34	Tmp	43	7.020	10:27:14	10:27:30	0	+13	13 °
35	Tmp	46	1.160	10:33:57	10:33:59	0	+0	13 °
36	Tmp	46	1.560	10:35:09	10:35:16	0	+4	13 °
37	Tmp	47	2.600	10:38:08	10:38:08	0	+0	13 °
38	Tmp	47	4.430	10:40:37	10:40:34	0	-0	13 °
39	Tmp	48	7.450	10:44:52	10:44:51	0	-0	13 °
40	Tmp	48	8.160	10:45:56	10:45:50	0	-9	13 °
41	Tmp	55	0.750	11:39:49	11:39:47	0	-0	13 °
42	Tmp	58	0.120	11:49:26	11:49:25	0	-0	13 °
43	Tmp	58	0.650	11:50:07	11:50:11	0	+1	13 °
44	Tmp	58	1.630	11:51:24	11:51:37	0	+10	13 °
45	Tmp	61	2.990	11:53:00	11:52:54	0	-9	13 °
46	Tmp	61	3.370	11:53:38	11:53:36	0	-0	13 °
47	Tmp	61	4.550	11:55:36	11:55:32	0	-3	13 °
48	Tmp	63	0.550	11:57:33	11:57:36	0	+0	13 °
49	Tmp	64	1.450	11:58:46	12:00:35	0	+106	13 °
50	Tmp	65	2.780	12:00:48	12:02:51	0	+120	13 °
51	Tmp	66	3.500	12:01:46	12:03:50	0	+121	13 °
52	Tmp	66	4.740	12:03:19	12:05:16	0	+114	13 °
53	Tmp	68	6.700	12:05:40	12:07:11	0	+88	13 °
54	Tmp	70	1.450	12:16:00	12:15:55	0	-6	13 °
55	Tmp	72	3.450	12:18:44	12:18:43	0	-0	13 °
56	Tmp	74	4.200	12:19:46	12:19:46	0	+0	13 °
57	Tmp	74	5.240	12:22:22	12:22:19	0	-0	13 °
58	Tmp	76	6.600	12:24:41	12:24:39	0	-0	13 °
59	Tmp	77	1.580	12:27:16	12:27:13	0	-0	13 °
60	Tmp	78	0.350	12:37:56	12:38:11	0	+12	13 °

PC	Tp	Trc	KmPC	Ideal	Passagem	Pen	Pontos	Col	
Num	250	Pen	0	PCZ	23	Total PP	3067	Col. Final	13°



ENDURO DE VERAO - CAPIXABA 2012



N u m	501	Equipe	501 / Leonardo Petter				
		Patrocinador	Lekker_Supermercado Schwambach				
		Cat / NL / Largada	ESTREANTE / 40 / 08:55:30	Cidade	Afonso Claudio		

PC	Tp	Trc	KmPC	Ideal	Passagem	Pen	Pontos	Col
1	Tmp	2	2.680	09:01:02	09:01:05	0	+0	1°
2	Tmp	4	3.580	09:02:51	09:03:45	0	+51	7°
3	Tmp	5	3.930	09:03:35	09:04:36	0	+58	8°
4	Tmp	7	5.920	09:06:40	09:06:55	0	+12	8°
5	Tmp	7	6.480	09:07:47	09:08:10	0	+20	8°
6	Tmp	9	2.100	09:10:12	09:10:13	0	+0	8°
7	Tmp	9	2.690	09:11:05	09:11:03	0	-0	6°
8	Tmp	14	0.410	09:25:35	09:25:35	0	+0	5°
9	Tmp	17	2.940	09:28:46	09:28:46	0	+0	5°
10	Tmp	18	4.120	09:33:07	09:33:26	0	+16	3°
11	Tmp	20	6.688	09:44:49	09:44:51	0	+0	2°
12	Tmp	21	1.060	09:46:16	09:46:18	0	+0	2°
13	Tmp	23	2.800	09:51:06	09:51:06	0	+0	2°
14	Tmp	25	5.100	09:54:24	09:54:27	0	+0	2°
15	Tmp	25	5.400	09:54:54	09:54:52	0	-0	2°
16	Tmp	27	8.360	09:59:03	09:59:02	0	-0	2°
17	Tmp	28	0.060	10:00:13	10:00:09	0	-3	2°
18	Tmp	29	1.630	10:05:55	10:07:31	0	+93	2°
19	Tmp	29	2.100	10:06:42	10:08:08	0	+83	2°
20	Canc	30	3.670	--:--:--	--:--:--	0	+0	2°
21	Tmp	31	3.720	10:11:43	10:13:04	0	+78	2°
22	Tmp	32	6.240	10:20:36	10:22:41	0	+122	2°
23	Tmp	32	6.800	10:21:43	10:23:14	0	+88	2°
24	Tmp	34	7.670	10:24:49	10:26:43	0	+111	2°
25	Tmp	37	1.370	10:31:40	10:32:07	0	+24	2°
26	Tmp	37	2.500	10:33:17	10:33:23	0	+3	2°
27	Tmp	37	5.020	10:36:53	10:36:02	0	-144	2°
28	Tmp	39	6.910	10:39:44	10:38:47	0	-162	2°
29	Tmp	41	3.730	10:45:53	10:45:49	0	-3	2°
30	Tmp	43	4.620	10:48:26	10:48:30	0	+1	2°
31	Tmp	43	5.390	10:50:32	10:50:25	0	-12	2°
32	Tmp	43	5.800	10:51:40	10:52:16	0	+33	2°
33	Tmp	43	6.290	10:53:00	10:53:57	0	+54	2°
34	Tmp	43	7.020	10:54:59	10:55:25	0	+23	2°
35	Tmp	46	1.160	11:00:45	11:00:45	0	+0	2°
36	Tmp	46	1.560	11:02:05	11:02:18	0	+10	2°
37	Tmp	47	2.600	11:05:22	11:05:24	0	+0	2°
38	Tmp	47	4.430	11:07:52	11:07:50	0	-0	2°
39	Tmp	48	7.450	11:12:11	11:12:09	0	-0	2°
40	Tmp	48	8.160	11:13:18	11:13:15	0	-0	2°
41	Tmp	55	0.750	12:03:14	12:03:14	0	+0	2°
42	Tmp	58	0.120	12:13:07	12:13:51	0	+41	2°
43	Tmp	58	0.650	12:13:51	12:14:47	0	+53	3°
44	Tmp	58	1.630	12:15:11	12:16:25	0	+71	3°
45	Tmp	61	2.990	12:16:47	12:18:07	0	+77	3°
46	Tmp	61	3.370	12:17:27	12:18:51	0	+81	3°
47	Tmp	61	4.550	12:19:32	12:20:45	0	+70	3°
48	Tmp	63	0.550	12:21:32	12:22:50	0	+75	3°
49	Tmp	64	1.450	12:22:48	12:23:59	0	+68	3°
50	Tmp	65	2.780	12:24:55	12:25:56	0	+58	3°
51	Tmp	66	3.500	12:25:56	12:27:08	0	+69	3°
52	Tmp	66	4.740	12:27:33	12:28:44	0	+68	3°
53	Tmp	68	6.700	12:29:57	12:30:36	0	+36	3°
54	Tmp	70	1.450	12:39:24	12:39:53	0	+26	2°
55	Tmp	72	3.450	12:42:10	12:42:28	0	+15	2°
56	Tmp	74	4.200	12:43:15	12:43:51	0	+33	2°
57	Tmp	74	5.240	12:46:06	12:45:58	0	-15	2°
58	Tmp	76	6.600	12:48:30	12:48:40	0	+7	2°
59	Tmp	77	1.580	12:51:07	12:51:05	0	-0	2°
60	Tmp	78	0.350	13:01:48	13:02:16	0	+25	2°

PC	Tp	Trc	KmPC	Ideal	Passagem	Pen	Pontos	Col	
Num	501	Pen	0	PCZ	18	Total PP	2092	Col. Final	2°

