

Codigo: 017

Data Largada: 15/03/2015

Nome: **HELLAN FAZZOLO BERGAMIM/HIGGOR** Categoria: DUPLA

Horário: 09:48:30

Etapa	Nome PC	Tipo	Localização	Pontuação	Medido	Ideal	Passagem
001	GPSControl-1	HORA	TR -4 / 2440 mts	4	7 s	09:56:15	09:56:22
002	GPSControl-2	HORA	TR -5 / 2860 mts	9	12 s	09:58:03	09:58:15
003	GPSControl-3	HORA	TR -8 / 5430 mts	34	37 s	10:02:47	10:03:24
004	GPSControl-4	HORA	TR -9 / 6920 mts	10	13 s	10:05:37	10:05:50
005	GPSControl-5	HORA	TR -9 / 7600 mts	23	26 s	10:07:28	10:07:54
006	GPSControl-6	HORA	TR -13 / 570 mts	0	1 s	10:16:07	10:16:08
007	GPSControl-7	HORA	TR -15 / 1130 mts	4	7 s	10:17:41	10:17:48
008	GPSControl-8	HORA	TR -17 / 2810 mts	0	-2 s	10:20:13	10:20:11
009	GPSControl-9	HORA	TR -19 / 3850 mts	71	1 m 14 s	10:23:06	10:24:20
010	GPSControl-10	HORA	TR -22 / 4590 mts	0	-1 s	10:27:56	10:27:55
011	GPSControl-11	HORA	TR -23 / 5370 mts	69	1 m 12 s	10:30:51	10:32:03
012	GPSControl-12	HORA	TR -25 / 6010 mts	59	1 m 2 s	10:32:49	10:33:51
013	GPSControl-13	HORA	TR -28 / 8830 mts	253	4 m 16 s	10:38:47	10:43:03
014	GPSControl-14	HORA	TR -33 / 340 mts	78	1 m 21 s	10:43:24	10:44:45
015	GPSControl-15	HORA	TR -34 / 1100 mts	73	1 m 16 s	10:44:42	10:45:58
016	GPSControl-16	HORA	TR -35 / 1590 mts	68	1 m 11 s	10:45:35	10:46:46
017	GPSControl-17	HORA	TR -36 / 2260 mts	30	33 s	10:47:22	10:47:55
018	GPSControl-18	HORA	TR -37 / 3010 mts	15	18 s	10:49:24	10:49:42
019	GPSControl-19	HORA	TR -37 / 3800 mts	22	25 s	10:51:13	10:51:38
020	GPSControl-20	HORA	TR -39 / 5620 mts	0	0 s	10:57:19	10:57:19
021	GPSControl-21	HORA	TR -41 / 6470 mts	0	2 s	10:58:57	10:58:59
022	GPSControl-22	HORA	TR -42 / 7860 mts	11	14 s	11:01:55	11:02:09
023	GPSControl-23	HORA	TR -43 / 8970 mts	36	39 s	11:04:02	11:04:41
024	GPSControl-24	HORA	TR -45 / 480 mts	5	8 s	11:08:25	11:08:33
025	GPSControl-25	HORA	TR -45 / 1730 mts	0	1 s	11:11:06	11:11:07
026	GPSControl-26	HORA	TR -50 / 5040 mts	22	25 s	11:18:07	11:18:32
027	GPSControl-27	HORA	TR -50 / 5660 mts	42	45 s	11:20:27	11:21:12
028	GPSControl-28	HORA	TR -54 / 7810 mts	18	21 s	11:25:33	11:25:54
029	GPSControl-29	HORA	TR -57 / 8390 mts	0	0 s	11:29:45	11:29:45
030	GPSControl-30	HORA	TR -60 / 580 mts	6	9 s	11:34:49	11:34:58
031	GPSControl-31	HORA	TR -62 / 1180 mts	59	1 m 2 s	11:36:21	11:37:23
032	GPSControl-32	HORA	TR -66 / 3790 mts	13	16 s	11:41:09	11:41:25
033	GPSControl-33	HORA	TR -69 / 5480 mts	16	19 s	11:45:15	11:45:34
034	GPSControl-34	HORA	TR -70 / 7000 mts	32	35 s	11:49:02	11:49:37
035	GPSControl-35	HORA	TR -74 / 500 mts	6	-5 s	11:55:34	11:55:29
036	GPSControl-36	HORA	TR -78 / 2720 mts	0	-2 s	12:03:32	12:03:30
037	GPSControl-37	HORA	TR -78 / 3370 mts	0	-1 s	12:05:19	12:05:18
038	GPSControl-38	HORA	TR -81 / 4310 mts	54	57 s	12:07:48	12:08:45
039	GPSControl-39	HORA	TR -86 / 2770 mts	0	1 s	12:40:46	12:40:47
040	GPSControl-40	HORA	TR -88 / 3290 mts	0	-2 s	12:44:39	12:44:37
041	GPSControl-41	HORA	TR -90 / 5080 mts	3	-4 s	12:48:00	12:47:56
042	GPSControl-42	HORA	TR -92 / 6060 mts	0	-2 s	12:51:08	12:51:06
043	GPSControl-43	HORA	TR -96 / 8580 mts	6	-5 s	12:58:12	12:58:07
044	GPSControl-44	HORA	TR -97 / 9220 mts	82	1 m 25 s	13:01:04	13:02:29
045	GPSControl-45	HORA	TR -104 / 1720 mt	6	-5 s	13:09:04	13:08:59
046	GPSControl-46	HORA	TR -108 / 2840 mt	11	14 s	13:11:51	13:12:05
047	GPSControl-47	HORA	TR -109 / 4950 mt	15	18 s	13:16:26	13:16:44
048	GPSControl-48	HORA	TR -112 / 5760 mt	0	-2 s	13:21:34	13:21:32
050	GPSControl-50	HORA	TR -125 / 3320 mt	4	7 s	13:39:56	13:40:03
051	GPSControl-51	HORA	TR -127 / 4830 mt	1	4 s	13:43:15	13:43:19

Performance do Competidor

2a Etapa Campeonato Capixaba - Enduro ghk'[ontanhas

Parque de Exposição
Muniz Freire - ES

Codigo: 017

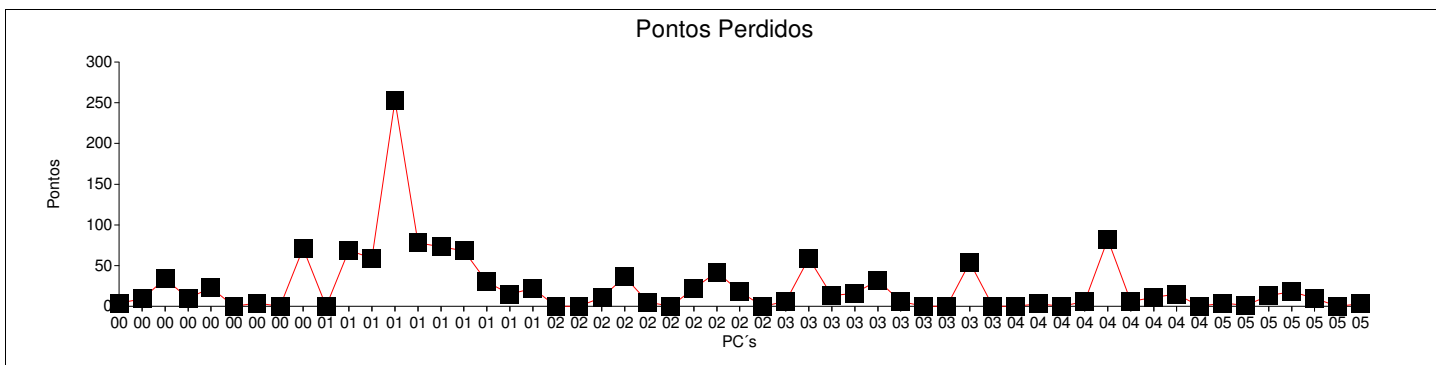
Data Largada: 15/03/2015

Nome: **HELLAN FAZZOLO BERGAMIM/HIGGOR** Categoria: DUPLA

Horário: 09:48:30

Etapa	Nome PC	Tipo	Localização	Pontuação	Medido	Ideal	Passagem
052	GPSControl-52	HORA	TR -130 / 7050 mt	13	16 s	13:47:28	13:47:44
053	GPSControl-53	HORA	TR -134 / 8140 mt	18	21 s	13:52:47	13:53:08
054	GPSControl-54	HORA	TR -135 / 9550 mt	10	13 s	13:55:36	13:55:49
055	GPSControl-55	HORA	TR -137 / 1030 mt	0	-2 s	13:58:05	13:58:03
056	GPSControl-56	HORA	TR -138 / 1370 mt	3	6 s	13:59:07	13:59:13
Etapa	Pontuação Total:	1.314					

Pontuação Total:
Bonificação:
Penalização:
TOTAL:



Codigo: 030

Data Largada: 15/03/2015

Nome: **LUIS FERNANDO MAGALHAES/ DIEGO** Categoria: DUPLA

Horário: 09:49:00

Etapa	Nome PC	Tipo	Localização	Pontuação	Medido	Ideal	Passagem
001	GPSControl-1	HORA	TR -4 / 2440 mts	9	12 s	09:56:45	09:56:57
002	GPSControl-2	HORA	TR -5 / 2860 mts	9	12 s	09:58:33	09:58:45
003	GPSControl-3	HORA	TR -8 / 5430 mts	10	13 s	10:03:17	10:03:30
004	GPSControl-4	HORA	TR -9 / 6920 mts	0	3 s	10:06:07	10:06:10
005	GPSControl-5	HORA	TR -9 / 7600 mts	3	6 s	10:07:58	10:08:04
006	GPSControl-6	HORA	TR -13 / 570 mts	5	8 s	10:16:37	10:16:45
007	GPSControl-7	HORA	TR -15 / 1130 mts	14	17 s	10:18:11	10:18:28
008	GPSControl-8	HORA	TR -17 / 2810 mts	4	7 s	10:20:43	10:20:50
009	GPSControl-9	HORA	TR -19 / 3850 mts	54	57 s	10:23:36	10:24:33
010	GPSControl-10	HORA	TR -22 / 4590 mts	0	-3 s	10:28:26	10:28:23
011	GPSControl-11	HORA	TR -23 / 5370 mts	40	43 s	10:31:21	10:32:04
012	GPSControl-12	HORA	TR -25 / 6010 mts	33	36 s	10:33:19	10:33:55
013	GPSControl-13	HORA	TR -28 / 8830 mts	13	16 s	10:39:17	10:39:33
014	GPSControl-14	HORA	TR -33 / 340 mts	0	2 s	10:43:54	10:43:56
015	GPSControl-15	HORA	TR -34 / 1100 mts	0	3 s	10:45:12	10:45:15
016	GPSControl-16	HORA	TR -35 / 1590 mts	0	3 s	10:46:05	10:46:08
017	GPSControl-17	HORA	TR -36 / 2260 mts	0	-1 s	10:47:52	10:47:51
018	GPSControl-18	HORA	TR -37 / 3010 mts	0	2 s	10:49:54	10:49:56
019	GPSControl-19	HORA	TR -37 / 3800 mts	14	17 s	10:51:43	10:52:00
020	GPSControl-20	HORA	TR -39 / 5620 mts	0	3 s	10:57:49	10:57:52
021	GPSControl-21	HORA	TR -41 / 6470 mts	0	-1 s	10:59:27	10:59:26
022	GPSControl-22	HORA	TR -42 / 7860 mts	9	12 s	11:02:25	11:02:37
023	GPSControl-23	HORA	TR -43 / 8970 mts	12	15 s	11:04:32	11:04:47
024	GPSControl-24	HORA	TR -45 / 480 mts	9	12 s	11:08:55	11:09:07
025	GPSControl-25	HORA	TR -45 / 1730 mts	5	8 s	11:11:36	11:11:44
026	GPSControl-26	HORA	TR -50 / 5040 mts	20	23 s	11:18:37	11:19:00
027	GPSControl-27	HORA	TR -50 / 5660 mts	49	52 s	11:20:57	11:21:49
028	GPSControl-28	HORA	TR -54 / 7810 mts	5	8 s	11:26:03	11:26:11
029	GPSControl-29	HORA	TR -57 / 8390 mts	2	5 s	11:30:15	11:30:20
030	GPSControl-30	HORA	TR -60 / 580 mts	13	16 s	11:35:19	11:35:35
031	GPSControl-31	HORA	TR -62 / 1180 mts	56	59 s	11:36:51	11:37:50
032	GPSControl-32	HORA	TR -66 / 3790 mts	0	3 s	11:41:39	11:41:42
033	GPSControl-33	HORA	TR -69 / 5480 mts	6	9 s	11:45:45	11:45:54
034	GPSControl-34	HORA	TR -70 / 7000 mts	44	47 s	11:49:32	11:50:19
035	GPSControl-35	HORA	TR -74 / 500 mts	0	1 s	11:56:04	11:56:05
036	GPSControl-36	HORA	TR -78 / 2720 mts	3	6 s	12:04:02	12:04:08
037	GPSControl-37	HORA	TR -78 / 3370 mts	4	7 s	12:05:49	12:05:56
038	GPSControl-38	HORA	TR -81 / 4310 mts	47	50 s	12:08:18	12:09:08
039	GPSControl-39	HORA	TR -86 / 2770 mts	6	9 s	12:41:16	12:41:25
040	GPSControl-40	HORA	TR -88 / 3290 mts	0	3 s	12:45:09	12:45:12
041	GPSControl-41	HORA	TR -90 / 5080 mts	13	16 s	12:48:30	12:48:46
042	GPSControl-42	HORA	TR -92 / 6060 mts	0	3 s	12:51:38	12:51:41
043	GPSControl-43	HORA	TR -96 / 8580 mts	24	27 s	12:58:42	12:59:09
044	GPSControl-44	HORA	TR -97 / 9220 mts	157	2 m 40 s	13:01:34	13:04:14
045	GPSControl-45	HORA	TR -104 / 1720 mt	3	6 s	13:09:34	13:09:40
046	GPSControl-46	HORA	TR -108 / 2840 mt	18	21 s	13:12:21	13:12:42
047	GPSControl-47	HORA	TR -109 / 4950 mt	5	8 s	13:16:56	13:17:04
048	GPSControl-48	HORA	TR -112 / 5760 mt	4	7 s	13:22:04	13:22:11
050	GPSControl-50	HORA	TR -125 / 3320 mt	7	10 s	13:40:26	13:40:36
051	GPSControl-51	HORA	TR -127 / 4830 mt	7	10 s	13:43:45	13:43:55

Performance do Competidor

2a Etapa Campeonato Capixaba - Enduro ghk'[ontanhas

Parque de Exposição
Muniz Freire - ES

Codigo: 030

Data Largada: 15/03/2015

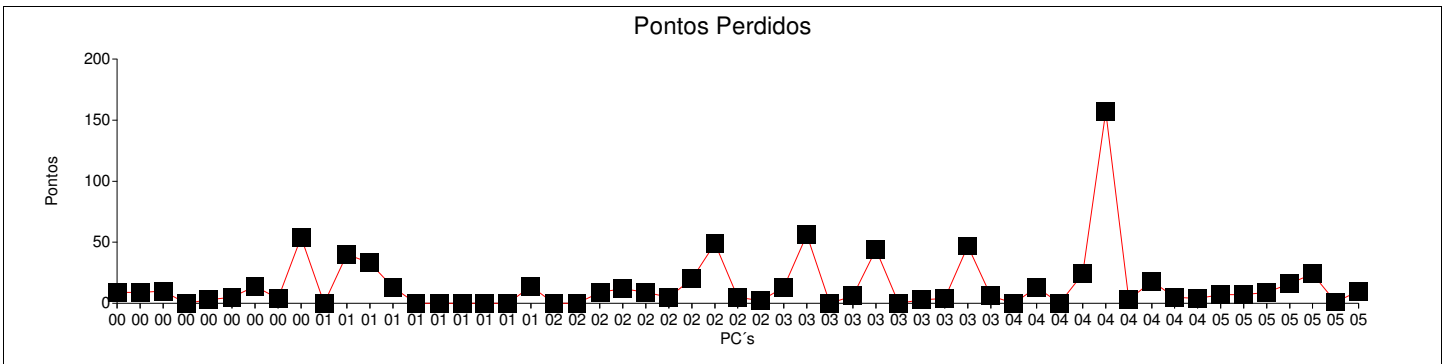
Nome: **LUIS FERNANDO MAGALHAES/ DIEGO** Categoria: DUPLA

Horário: 09:49:00

Etapa	Nome PC	Tipo	Localização	Pontuação	Medido	Ideal	Passagem
052	GPSControl-52	HORA	TR -130 / 7050 mt	9	12 s	13:47:58	13:48:10
053	GPSControl-53	HORA	TR -134 / 8140 mt	16	19 s	13:53:17	13:53:36
054	GPSControl-54	HORA	TR -135 / 9550 mt	24	27 s	13:56:06	13:56:33
055	GPSControl-55	HORA	TR -137 / 1030 mt	1	4 s	13:58:35	13:58:39
056	GPSControl-56	HORA	TR -138 / 1370 mt	10	13 s	13:59:37	13:59:50

Etapa	Pontuação Total:	796
--------------	-------------------------	------------

Pontuação Total:
Bonificação:
Penalização:
TOTAL:



Codigo: 067

Data Largada: 15/03/2015

Nome: **LUIZ CROCE / ANDERSON TOTOLA**

Categoria: DUPLA

Horário: 09:48:00

Etapa	Nome PC	Tipo	Localização	Pontuação	Medido	Ideal	Passagem
001	GPSControl-1	HORA	TR -4 / 2440 mts	6	9 s	09:55:45	09:55:54
002	GPSControl-2	HORA	TR -5 / 2860 mts	9	12 s	09:57:33	09:57:45
003	GPSControl-3	HORA	TR -8 / 5430 mts	41	44 s	10:02:17	10:03:01
004	GPSControl-4	HORA	TR -9 / 6920 mts	18	21 s	10:05:07	10:05:28
005	GPSControl-5	HORA	TR -9 / 7600 mts	133	2 m 16 s	10:06:58	10:09:14
006	GPSControl-6	HORA	TR -13 / 570 mts	2	5 s	10:15:37	10:15:42
007	GPSControl-7	HORA	TR -15 / 1130 mts	20	23 s	10:17:11	10:17:34
008	GPSControl-8	HORA	TR -17 / 2810 mts	12	15 s	10:19:43	10:19:58
009	GPSControl-9	HORA	TR -19 / 3850 mts	80	1 m 23 s	10:22:36	10:23:59
010	GPSControl-10	HORA	TR -22 / 4590 mts	0	2 s	10:27:26	10:27:28
011	GPSControl-11	HORA	TR -23 / 5370 mts	18	21 s	10:30:21	10:30:42
012	GPSControl-12	HORA	TR -25 / 6010 mts	3	6 s	10:32:19	10:32:25
013	GPSControl-13	HORA	TR -28 / 8830 mts	10	13 s	10:38:17	10:38:30
014	GPSControl-14	HORA	TR -33 / 340 mts	0	-2 s	10:42:54	10:42:52
015	GPSControl-15	HORA	TR -34 / 1100 mts	3	6 s	10:44:12	10:44:18
016	GPSControl-16	HORA	TR -35 / 1590 mts	0	3 s	10:45:05	10:45:08
017	GPSControl-17	HORA	TR -36 / 2260 mts	0	0 s	10:46:52	10:46:52
018	GPSControl-18	HORA	TR -37 / 3010 mts	3	6 s	10:48:54	10:49:00
019	GPSControl-19	HORA	TR -37 / 3800 mts	16	19 s	10:50:43	10:51:02
020	GPSControl-20	HORA	TR -39 / 5620 mts	0	0 s	10:56:49	10:56:49
021	GPSControl-21	HORA	TR -41 / 6470 mts	10	13 s	10:58:27	10:58:40
022	GPSControl-22	HORA	TR -42 / 7860 mts	24	27 s	11:01:25	11:01:52
023	GPSControl-23	HORA	TR -43 / 8970 mts	49	52 s	11:03:32	11:04:24
024	GPSControl-24	HORA	TR -45 / 480 mts	8	11 s	11:07:55	11:08:06
025	GPSControl-25	HORA	TR -45 / 1730 mts	2	5 s	11:10:36	11:10:41
026	GPSControl-26	HORA	TR -50 / 5040 mts	27	30 s	11:17:37	11:18:07
027	GPSControl-27	HORA	TR -50 / 5660 mts	42	45 s	11:19:57	11:20:42
028	GPSControl-28	HORA	TR -54 / 7810 mts	72	1 m 15 s	11:25:03	11:26:18
029	GPSControl-29	HORA	TR -57 / 8390 mts	1	4 s	11:29:15	11:29:19
030	GPSControl-30	HORA	TR -60 / 580 mts	38	41 s	11:34:19	11:35:00
031	GPSControl-31	HORA	TR -62 / 1180 mts	187	3 m 10 s	11:35:51	11:39:01
032	GPSControl-32	HORA	TR -66 / 3790 mts	143	2 m 26 s	11:40:39	11:43:05
033	GPSControl-33	HORA	TR -69 / 5480 mts	105	1 m 48 s	11:44:45	11:46:33
034	GPSControl-34	HORA	TR -70 / 7000 mts	136	2 m 19 s	11:48:32	11:50:51
035	GPSControl-35	HORA	TR -74 / 500 mts	100	1 m 43 s	11:55:04	11:56:47
036	GPSControl-36	HORA	TR -78 / 2720 mts	3	-4 s	12:03:02	12:02:58
037	GPSControl-37	HORA	TR -78 / 3370 mts	3	6 s	12:04:49	12:04:55
038	GPSControl-38	HORA	TR -81 / 4310 mts	51	54 s	12:07:18	12:08:12
039	GPSControl-39	HORA	TR -86 / 2770 mts	0	1 s	12:40:16	12:40:17
040	GPSControl-40	HORA	TR -88 / 3290 mts	0	0 s	12:44:09	12:44:09
041	GPSControl-41	HORA	TR -90 / 5080 mts	69	1 m 12 s	12:47:30	12:48:42
042	GPSControl-42	HORA	TR -92 / 6060 mts	55	58 s	12:50:38	12:51:36
043	GPSControl-43	HORA	TR -96 / 8580 mts	0	-3 s	12:57:42	12:57:39
044	GPSControl-44	HORA	TR -97 / 9220 mts	26	29 s	13:00:34	13:01:03
045	GPSControl-45	HORA	TR -104 / 1720 mt	3	6 s	13:08:34	13:08:40
046	GPSControl-46	HORA	TR -108 / 2840 mt	21	24 s	13:11:21	13:11:45
047	GPSControl-47	HORA	TR -109 / 4950 mt	29	32 s	13:15:56	13:16:28
048	GPSControl-48	HORA	TR -112 / 5760 mt	309	-1 m 46 s	13:21:04	13:19:18
050	GPSControl-50	HORA	TR -125 / 3320 mt	7	10 s	13:39:26	13:39:36
051	GPSControl-51	HORA	TR -127 / 4830 mt	12	15 s	13:42:45	13:43:00

Codigo: 014

Data Largada: 15/03/2015

Nome: **FREDERICO TEIXEIRA BRAVIM**

Categoria: JUNIOR

Horário: 09:33:00

Etapa	Nome PC	Tipo	Localização	Pontuação	Medido	Ideal	Passagem
001	GPSControl-1	HORA	TR -4 / 2440 mts	1	1 s	09:40:35	09:40:36
002	GPSControl-2	HORA	TR -5 / 2860 mts	18	18 s	09:42:09	09:42:27
003	GPSControl-3	HORA	TR -8 / 5430 mts	37	37 s	09:46:36	09:47:13
004	GPSControl-4	HORA	TR -9 / 6920 mts	19	19 s	09:49:16	09:49:35
005	GPSControl-5	HORA	TR -9 / 7600 mts	13	13 s	09:50:58	09:51:11
006	GPSControl-6	HORA	TR -13 / 570 mts	1	1 s	09:59:22	09:59:23
007	GPSControl-7	HORA	TR -15 / 1130 mts	11	11 s	10:00:47	10:00:58
008	GPSControl-8	HORA	TR -17 / 2810 mts	18	-6 s	10:03:11	10:03:05
009	GPSControl-9	HORA	TR -19 / 3850 mts	10	10 s	10:06:00	10:06:10
010	GPSControl-10	HORA	TR -22 / 4590 mts	2	2 s	10:11:43	10:11:45
011	GPSControl-11	HORA	TR -23 / 5370 mts	86	1 m 26 s	10:14:18	10:15:44
012	GPSControl-12	HORA	TR -25 / 6010 mts	61	1 m 1 s	10:16:05	10:17:06
013	GPSControl-13	HORA	TR -28 / 8830 mts	41	41 s	10:21:37	10:22:18
014	GPSControl-14	HORA	TR -33 / 340 mts	3	-1 s	10:26:06	10:26:05
015	GPSControl-15	HORA	TR -34 / 1100 mts	0	0 s	10:27:20	10:27:20
016	GPSControl-16	HORA	TR -35 / 1590 mts	0	0 s	10:28:10	10:28:10
017	GPSControl-17	HORA	TR -36 / 2260 mts	6	-2 s	10:29:48	10:29:46
018	GPSControl-18	HORA	TR -37 / 3010 mts	6	6 s	10:31:40	10:31:46
019	GPSControl-19	HORA	TR -37 / 3800 mts	10	10 s	10:33:22	10:33:32
020	GPSControl-20	HORA	TR -39 / 5620 mts	3	-1 s	10:39:17	10:39:16
021	GPSControl-21	HORA	TR -41 / 6470 mts	3	-1 s	10:40:50	10:40:49
022	GPSControl-22	HORA	TR -42 / 7860 mts	15	15 s	10:43:36	10:43:51
023	GPSControl-23	HORA	TR -43 / 8970 mts	27	27 s	10:45:35	10:46:02
024	GPSControl-24	HORA	TR -45 / 480 mts	8	8 s	10:49:53	10:50:01
025	GPSControl-25	HORA	TR -45 / 1730 mts	1	1 s	10:52:23	10:52:24
026	GPSControl-26	HORA	TR -50 / 5040 mts	16	16 s	10:58:55	10:59:11
027	GPSControl-27	HORA	TR -50 / 5660 mts	21	21 s	11:00:59	11:01:20
028	GPSControl-28	HORA	TR -54 / 7810 mts	5	5 s	11:05:41	11:05:46
029	GPSControl-29	HORA	TR -57 / 8390 mts	2	2 s	11:10:49	11:10:51
030	GPSControl-30	HORA	TR -60 / 580 mts	6	6 s	11:15:29	11:15:35
031	GPSControl-31	HORA	TR -62 / 1180 mts	31	31 s	11:16:54	11:17:25
032	GPSControl-32	HORA	TR -66 / 3790 mts	6	6 s	11:21:25	11:21:31
033	GPSControl-33	HORA	TR -69 / 5480 mts	21	-7 s	11:25:12	11:25:05
034	GPSControl-34	HORA	TR -70 / 7000 mts	22	22 s	11:28:40	11:29:02
035	GPSControl-35	HORA	TR -74 / 500 mts	6	-2 s	11:34:46	11:34:44
036	GPSControl-36	HORA	TR -78 / 2720 mts	15	-5 s	11:42:23	11:42:18
037	GPSControl-37	HORA	TR -78 / 3370 mts	1	1 s	11:44:00	11:44:01
038	GPSControl-38	HORA	TR -81 / 4310 mts	29	29 s	11:46:18	11:46:47
039	GPSControl-39	HORA	TR -86 / 2770 mts	9	-3 s	12:22:02	12:21:59
040	GPSControl-40	HORA	TR -88 / 3290 mts	1	1 s	12:25:50	12:25:51
041	GPSControl-41	HORA	TR -90 / 5080 mts	6	-2 s	12:28:59	12:28:57
042	GPSControl-42	HORA	TR -92 / 6060 mts	12	-4 s	12:31:49	12:31:45
043	GPSControl-43	HORA	TR -96 / 8580 mts	9	-3 s	12:39:32	12:39:29
044	GPSControl-44	HORA	TR -97 / 9220 mts	64	1 m 4 s	12:42:01	12:43:05
045	GPSControl-45	HORA	TR -104 / 1720 mt	3	3 s	12:49:43	12:49:46
046	GPSControl-46	HORA	TR -108 / 2840 mt	16	16 s	12:52:17	12:52:33
047	GPSControl-47	HORA	TR -109 / 4950 mt	14	14 s	12:56:32	12:56:46
048	GPSControl-48	HORA	TR -112 / 5760 mt	0	0 s	13:02:30	13:02:30
050	GPSControl-50	HORA	TR -125 / 3320 mt	7	7 s	13:20:48	13:20:55
051	GPSControl-51	HORA	TR -127 / 4830 mt	1	1 s	13:23:57	13:23:58

Performance do Competidor

2a Etapa Campeonato Capixaba - Enduro ghk'[ontanhas

Parque de Exposição
Muniz Freire - ES

Codigo: 014

Data Largada: 15/03/2015

Nome: **FREDERICO TEIXEIRA BRAVIM**

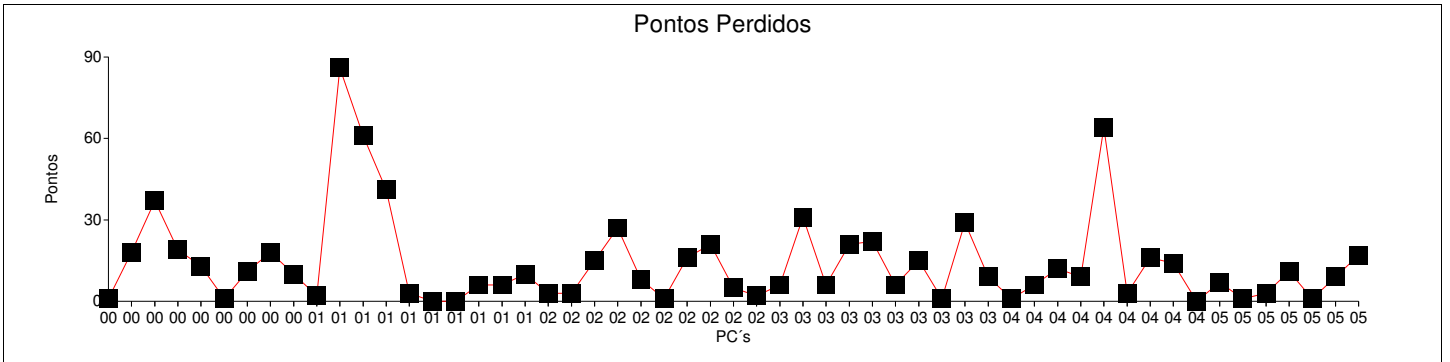
Categoria: JUNIOR

Horário: 09:33:00

Etapa	Nome PC	Tipo	Localização	Pontuação	Medido	Ideal	Passagem
052	GPSControl-52	HORA	TR -130 / 7050 mt	3	3 s	13:27:55	13:27:58
053	GPSControl-53	HORA	TR -134 / 8140 mt	11	11 s	13:34:05	13:34:16
054	GPSControl-54	HORA	TR -135 / 9550 mt	1	1 s	13:36:43	13:36:44
055	GPSControl-55	HORA	TR -137 / 1030 mt	9	-3 s	13:39:01	13:38:58
056	GPSControl-56	HORA	TR -138 / 1370 mt	17	17 s	13:39:57	13:40:14

Etapa	Pontuação Total:	764
--------------	-------------------------	------------

Pontuação Total: Bonificação: Penalização: TOTAL:



Codigo: 018

Data Largada: 15/03/2015

Nome: **DIOGO SOUZA NUNES**

Categoria: JUNIOR

Horário: 09:32:30

Etapa	Nome PC	Tipo	Localização	Pontuação	Medido	Ideal	Passagem
001	GPSControl-1	HORA	TR -4 / 2440 mts	9	9 s	09:40:05	09:40:14
002	GPSControl-2	HORA	TR -5 / 2860 mts	20	20 s	09:41:39	09:41:59
003	GPSControl-3	HORA	TR -8 / 5430 mts	18	18 s	09:46:06	09:46:24
004	GPSControl-4	HORA	TR -9 / 6920 mts	4	4 s	09:48:46	09:48:50
005	GPSControl-5	HORA	TR -9 / 7600 mts	15	15 s	09:50:28	09:50:43
006	GPSControl-6	HORA	TR -13 / 570 mts	9	9 s	09:58:52	09:59:01
007	GPSControl-7	HORA	TR -15 / 1130 mts	25	25 s	10:00:17	10:00:42
008	GPSControl-8	HORA	TR -17 / 2810 mts	0	0 s	10:02:41	10:02:41
009	GPSControl-9	HORA	TR -19 / 3850 mts	30	30 s	10:05:30	10:06:00
010	GPSControl-10	HORA	TR -22 / 4590 mts	23	23 s	10:11:13	10:11:36
011	GPSControl-11	HORA	TR -23 / 5370 mts	86	1 m 26 s	10:13:48	10:15:14
012	GPSControl-12	HORA	TR -25 / 6010 mts	55	55 s	10:15:35	10:16:30
013	GPSControl-13	HORA	TR -28 / 8830 mts	90	1 m 30 s	10:21:07	10:22:37
014	GPSControl-14	HORA	TR -33 / 340 mts	1	1 s	10:25:36	10:25:37
015	GPSControl-15	HORA	TR -34 / 1100 mts	3	3 s	10:26:50	10:26:53
016	GPSControl-16	HORA	TR -35 / 1590 mts	4	4 s	10:27:40	10:27:44
017	GPSControl-17	HORA	TR -36 / 2260 mts	3	3 s	10:29:18	10:29:21
018	GPSControl-18	HORA	TR -37 / 3010 mts	6	6 s	10:31:10	10:31:16
019	GPSControl-19	HORA	TR -37 / 3800 mts	20	20 s	10:32:52	10:33:12
020	GPSControl-20	HORA	TR -39 / 5620 mts	4	4 s	10:38:47	10:38:51
021	GPSControl-21	HORA	TR -41 / 6470 mts	19	19 s	10:40:20	10:40:39
022	GPSControl-22	HORA	TR -42 / 7860 mts	14	14 s	10:43:06	10:43:20
023	GPSControl-23	HORA	TR -43 / 8970 mts	27	27 s	10:45:05	10:45:32
024	GPSControl-24	HORA	TR -45 / 480 mts	15	15 s	10:49:23	10:49:38
025	GPSControl-25	HORA	TR -45 / 1730 mts	5	5 s	10:51:53	10:51:58
026	GPSControl-26	HORA	TR -50 / 5040 mts	10	10 s	10:58:25	10:58:35
027	GPSControl-27	HORA	TR -50 / 5660 mts	66	1 m 6 s	11:00:29	11:01:35
028	GPSControl-28	HORA	TR -54 / 7810 mts	30	30 s	11:05:11	11:05:41
029	GPSControl-29	HORA	TR -57 / 8390 mts	13	13 s	11:10:19	11:10:32
030	GPSControl-30	HORA	TR -60 / 580 mts	25	25 s	11:14:59	11:15:24
031	GPSControl-31	HORA	TR -62 / 1180 mts	43	43 s	11:16:24	11:17:07
032	GPSControl-32	HORA	TR -66 / 3790 mts	4	4 s	11:20:55	11:20:59
033	GPSControl-33	HORA	TR -69 / 5480 mts	12	-4 s	11:24:42	11:24:38
034	GPSControl-34	HORA	TR -70 / 7000 mts	39	39 s	11:28:10	11:28:49
035	GPSControl-35	HORA	TR -74 / 500 mts	6	-2 s	11:34:16	11:34:14
036	GPSControl-36	HORA	TR -78 / 2720 mts	3	3 s	11:41:53	11:41:56
037	GPSControl-37	HORA	TR -78 / 3370 mts	0	0 s	11:43:30	11:43:30
038	GPSControl-38	HORA	TR -81 / 4310 mts	39	39 s	11:45:48	11:46:27
039	GPSControl-39	HORA	TR -86 / 2770 mts	9	-3 s	12:21:32	12:21:29
040	GPSControl-40	HORA	TR -88 / 3290 mts	2	2 s	12:25:20	12:25:22
041	GPSControl-41	HORA	TR -90 / 5080 mts	6	-2 s	12:28:29	12:28:27
042	GPSControl-42	HORA	TR -92 / 6060 mts	11	11 s	12:31:19	12:31:30
043	GPSControl-43	HORA	TR -96 / 8580 mts	0	0 s	12:39:02	12:39:02
044	GPSControl-44	HORA	TR -97 / 9220 mts	87	1 m 27 s	12:41:31	12:42:58
045	GPSControl-45	HORA	TR -104 / 1720 mt	11	11 s	12:49:13	12:49:24
046	GPSControl-46	HORA	TR -108 / 2840 mt	27	27 s	12:51:47	12:52:14
047	GPSControl-47	HORA	TR -109 / 4950 mt	32	32 s	12:56:02	12:56:34
048	GPSControl-48	HORA	TR -112 / 5760 mt	0	0 s	13:02:00	13:02:00
050	GPSControl-50	HORA	TR -125 / 3320 mt	16	16 s	13:20:18	13:20:34
051	GPSControl-51	HORA	TR -127 / 4830 mt	2	2 s	13:23:27	13:23:29

Performance do Competidor

2a Etapa Campeonato Capixaba - Enduro ghk'[ontanhas

Parque de Exposição
Muniz Freire - ES

Codigo: 018

Data Largada: 15/03/2015

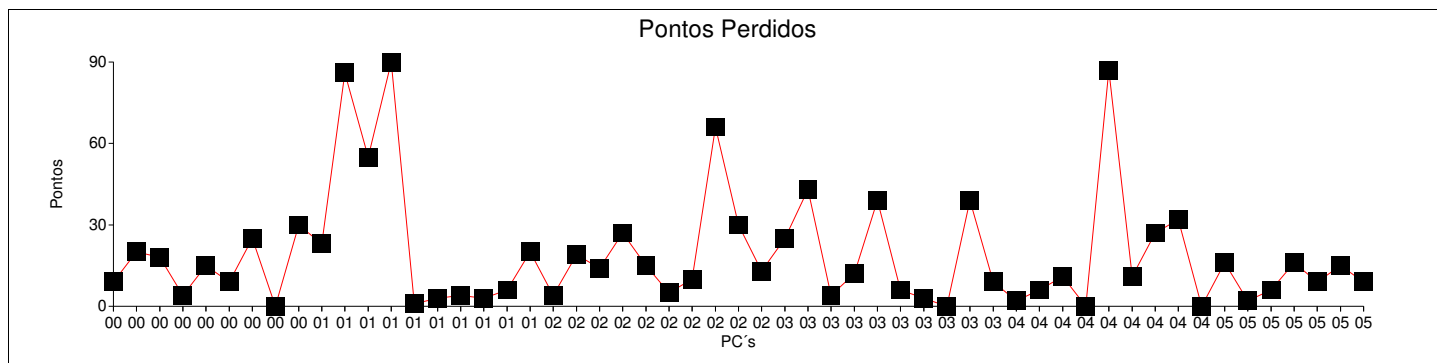
Nome: **DIOGO SOUZA NUNES**

Categoria: JUNIOR

Horário: 09:32:30

Etapa	Nome PC	Tipo	Localização	Pontuação	Medido	Ideal	Passagem
052	GPSControl-52	HORA	TR -130 / 7050 mt	6	6 s	13:27:25	13:27:31
053	GPSControl-53	HORA	TR -134 / 8140 mt	16	16 s	13:33:35	13:33:51
054	GPSControl-54	HORA	TR -135 / 9550 mt	9	9 s	13:36:13	13:36:22
055	GPSControl-55	HORA	TR -137 / 1030 mt	15	-5 s	13:38:31	13:38:26
056	GPSControl-56	HORA	TR -138 / 1370 mt	9	9 s	13:39:27	13:39:36
Etapa	Pontuação Total:	1.053					

Pontuação Total:
Bonificação:
Penalização:
TOTAL:



Codigo: 020

Data Largada: 15/03/2015

Nome: **FERNANDO BARATA ALBINO**

Categoria: JUNIOR

Horário: 09:32:00

Etapa	Nome PC	Tipo	Localização	Pontuação	Medido	Ideal	Passagem
001	GPSControl-1	HORA	TR -4 / 2440 mts	5	5 s	09:39:35	09:39:40
002	GPSControl-2	HORA	TR -5 / 2860 mts	8	8 s	09:41:09	09:41:17
003	GPSControl-3	HORA	TR -8 / 5430 mts	51	-17 s	09:45:36	09:45:19
004	GPSControl-4	HORA	TR -9 / 6920 mts	2	2 s	09:48:16	09:48:18
005	GPSControl-5	HORA	TR -9 / 7600 mts	4	4 s	09:49:58	09:50:02
006	GPSControl-6	HORA	TR -13 / 570 mts	5	5 s	09:58:22	09:58:27
007	GPSControl-7	HORA	TR -15 / 1130 mts	14	14 s	09:59:47	10:00:01
008	GPSControl-8	HORA	TR -17 / 2810 mts	12	-4 s	10:02:11	10:02:07
009	GPSControl-9	HORA	TR -19 / 3850 mts	52	52 s	10:05:00	10:05:52
010	GPSControl-10	HORA	TR -22 / 4590 mts	0	0 s	10:10:43	10:10:43
011	GPSControl-11	HORA	TR -23 / 5370 mts	30	30 s	10:13:18	10:13:48
012	GPSControl-12	HORA	TR -25 / 6010 mts	15	-5 s	10:15:05	10:15:00
013	GPSControl-13	HORA	TR -28 / 8830 mts	3	3 s	10:20:37	10:20:40
014	GPSControl-14	HORA	TR -33 / 340 mts	0	0 s	10:25:06	10:25:06
015	GPSControl-15	HORA	TR -34 / 1100 mts	4	4 s	10:26:20	10:26:24
016	GPSControl-16	HORA	TR -35 / 1590 mts	4	4 s	10:27:10	10:27:14
017	GPSControl-17	HORA	TR -36 / 2260 mts	0	0 s	10:28:48	10:28:48
018	GPSControl-18	HORA	TR -37 / 3010 mts	3	3 s	10:30:40	10:30:43
019	GPSControl-19	HORA	TR -37 / 3800 mts	6	6 s	10:32:22	10:32:28
020	GPSControl-20	HORA	TR -39 / 5620 mts	3	3 s	10:38:17	10:38:20
021	GPSControl-21	HORA	TR -41 / 6470 mts	10	10 s	10:39:50	10:40:00
022	GPSControl-22	HORA	TR -42 / 7860 mts	13	13 s	10:42:36	10:42:49
023	GPSControl-23	HORA	TR -43 / 8970 mts	16	16 s	10:44:35	10:44:51
024	GPSControl-24	HORA	TR -45 / 480 mts	7	7 s	10:48:53	10:49:00
025	GPSControl-25	HORA	TR -45 / 1730 mts	0	0 s	10:51:23	10:51:23
026	GPSControl-26	HORA	TR -50 / 5040 mts	27	27 s	10:57:55	10:58:22
027	GPSControl-27	HORA	TR -50 / 5660 mts	21	21 s	10:59:59	11:00:20
028	GPSControl-28	HORA	TR -54 / 7810 mts	3	-1 s	11:04:41	11:04:40
029	GPSControl-29	HORA	TR -57 / 8390 mts	8	8 s	11:09:49	11:09:57
030	GPSControl-30	HORA	TR -60 / 580 mts	45	45 s	11:14:29	11:15:14
031	GPSControl-31	HORA	TR -62 / 1180 mts	253	4 m 13 s	11:15:54	11:20:07
032	GPSControl-32	HORA	TR -66 / 3790 mts	218	3 m 38 s	11:20:25	11:24:03
033	GPSControl-33	HORA	TR -69 / 5480 mts	157	2 m 37 s	11:24:12	11:26:49
034	GPSControl-34	HORA	TR -70 / 7000 mts	151	2 m 31 s	11:27:40	11:30:11
035	GPSControl-35	HORA	TR -74 / 500 mts	77	1 m 17 s	11:33:46	11:35:03
036	GPSControl-36	HORA	TR -78 / 2720 mts	18	-6 s	11:41:23	11:41:17
037	GPSControl-37	HORA	TR -78 / 3370 mts	6	-2 s	11:43:00	11:42:58
038	GPSControl-38	HORA	TR -81 / 4310 mts	6	6 s	11:45:18	11:45:24
039	GPSControl-39	HORA	TR -86 / 2770 mts	18	-6 s	12:21:02	12:20:56
040	GPSControl-40	HORA	TR -88 / 3290 mts	1	1 s	12:24:50	12:24:51
041	GPSControl-41	HORA	TR -90 / 5080 mts	18	-6 s	12:27:59	12:27:53
042	GPSControl-42	HORA	TR -92 / 6060 mts	27	-9 s	12:30:49	12:30:40
043	GPSControl-43	HORA	TR -96 / 8580 mts	12	-4 s	12:38:32	12:38:28
044	GPSControl-44	HORA	TR -97 / 9220 mts	115	1 m 55 s	12:41:01	12:42:56
045	GPSControl-45	HORA	TR -104 / 1720 mt	21	21 s	12:48:43	12:49:04
046	GPSControl-46	HORA	TR -108 / 2840 mt	34	34 s	12:51:17	12:51:51
047	GPSControl-47	HORA	TR -109 / 4950 mt	26	26 s	12:55:32	12:55:58
048	GPSControl-48	HORA	TR -112 / 5760 mt	12	-4 s	13:01:30	13:01:26
050	GPSControl-50	HORA	TR -125 / 3320 mt	3	3 s	13:19:48	13:19:51
051	GPSControl-51	HORA	TR -127 / 4830 mt	2	2 s	13:22:57	13:22:59

Codigo: 026

Data Largada: 15/03/2015

Nome: **LEONARDO PETTER**

Categoria: JUNIOR

Horário: 09:30:00

Etapa	Nome PC	Tipo	Localização	Pontuação	Medido	Ideal	Passagem
001	GPSControl-1	HORA	TR -4 / 2440 mts	3	3 s	09:37:35	09:37:38
002	GPSControl-2	HORA	TR -5 / 2860 mts	16	16 s	09:39:09	09:39:25
003	GPSControl-3	HORA	TR -8 / 5430 mts	73	1 m 13 s	09:43:36	09:44:49
004	GPSControl-4	HORA	TR -9 / 6920 mts	38	38 s	09:46:16	09:46:54
005	GPSControl-5	HORA	TR -9 / 7600 mts	34	34 s	09:47:58	09:48:32
006	GPSControl-6	HORA	TR -13 / 570 mts	14	14 s	09:56:22	09:56:36
007	GPSControl-7	HORA	TR -15 / 1130 mts	21	21 s	09:57:47	09:58:08
008	GPSControl-8	HORA	TR -17 / 2810 mts	9	-3 s	10:00:11	10:00:08
009	GPSControl-9	HORA	TR -19 / 3850 mts	28	28 s	10:03:00	10:03:28
010	GPSControl-10	HORA	TR -22 / 4590 mts	4	4 s	10:08:43	10:08:47
011	GPSControl-11	HORA	TR -23 / 5370 mts	48	48 s	10:11:18	10:12:06
012	GPSControl-12	HORA	TR -25 / 6010 mts	51	51 s	10:13:05	10:13:56
013	GPSControl-13	HORA	TR -28 / 8830 mts	9	-3 s	10:18:37	10:18:34
014	GPSControl-14	HORA	TR -33 / 340 mts	2	2 s	10:23:06	10:23:08
015	GPSControl-15	HORA	TR -34 / 1100 mts	3	3 s	10:24:20	10:24:23
016	GPSControl-16	HORA	TR -35 / 1590 mts	3	3 s	10:25:10	10:25:13
017	GPSControl-17	HORA	TR -36 / 2260 mts	3	3 s	10:26:48	10:26:51
018	GPSControl-18	HORA	TR -37 / 3010 mts	4	4 s	10:28:40	10:28:44
019	GPSControl-19	HORA	TR -37 / 3800 mts	8	8 s	10:30:22	10:30:30
020	GPSControl-20	HORA	TR -39 / 5620 mts	3	3 s	10:36:17	10:36:20
021	GPSControl-21	HORA	TR -41 / 6470 mts	2	2 s	10:37:50	10:37:52
022	GPSControl-22	HORA	TR -42 / 7860 mts	5	5 s	10:40:36	10:40:41
023	GPSControl-23	HORA	TR -43 / 8970 mts	10	10 s	10:42:35	10:42:45
024	GPSControl-24	HORA	TR -45 / 480 mts	8	8 s	10:46:53	10:47:01
025	GPSControl-25	HORA	TR -45 / 1730 mts	0	0 s	10:49:23	10:49:23
026	GPSControl-26	HORA	TR -50 / 5040 mts	7	7 s	10:55:55	10:56:02
027	GPSControl-27	HORA	TR -50 / 5660 mts	13	13 s	10:57:59	10:58:12
028	GPSControl-28	HORA	TR -54 / 7810 mts	1	1 s	11:02:41	11:02:42
029	GPSControl-29	HORA	TR -57 / 8390 mts	4	4 s	11:07:49	11:07:53
030	GPSControl-30	HORA	TR -60 / 580 mts	19	19 s	11:12:29	11:12:48
031	GPSControl-31	HORA	TR -62 / 1180 mts	190	3 m 10 s	11:13:54	11:17:04
032	GPSControl-32	HORA	TR -66 / 3790 mts	229	3 m 49 s	11:18:25	11:22:14
033	GPSControl-33	HORA	TR -69 / 5480 mts	162	2 m 42 s	11:22:12	11:24:54
034	GPSControl-34	HORA	TR -70 / 7000 mts	192	3 m 12 s	11:25:40	11:28:52
035	GPSControl-35	HORA	TR -74 / 500 mts	129	2 m 9 s	11:31:46	11:33:55
036	GPSControl-36	HORA	TR -78 / 2720 mts	5	5 s	11:39:23	11:39:28
037	GPSControl-37	HORA	TR -78 / 3370 mts	3	3 s	11:41:00	11:41:03
038	GPSControl-38	HORA	TR -81 / 4310 mts	13	13 s	11:43:18	11:43:31
039	GPSControl-39	HORA	TR -86 / 2770 mts	2	2 s	12:19:02	12:19:04
040	GPSControl-40	HORA	TR -88 / 3290 mts	3	3 s	12:22:50	12:22:53
041	GPSControl-41	HORA	TR -90 / 5080 mts	12	-4 s	12:25:59	12:25:55
042	GPSControl-42	HORA	TR -92 / 6060 mts	21	-7 s	12:28:49	12:28:42
043	GPSControl-43	HORA	TR -96 / 8580 mts	15	-5 s	12:36:32	12:36:27
044	GPSControl-44	HORA	TR -97 / 9220 mts	3	3 s	12:39:01	12:39:04
045	GPSControl-45	HORA	TR -104 / 1720 mt	5	5 s	12:46:43	12:46:48
046	GPSControl-46	HORA	TR -108 / 2840 mt	13	13 s	12:49:17	12:49:30
047	GPSControl-47	HORA	TR -109 / 4950 mt	20	20 s	12:53:32	12:53:52
048	GPSControl-48	HORA	TR -112 / 5760 mt	9	-3 s	12:59:30	12:59:27
050	GPSControl-50	HORA	TR -125 / 3320 mt	3	3 s	13:17:48	13:17:51
051	GPSControl-51	HORA	TR -127 / 4830 mt	3	-1 s	13:20:57	13:20:56

Codigo: 028

Data Largada: 15/03/2015

Nome: **ROGERIO MAZZOCO**

Categoria: JUNIOR

Horário: 09:33:30

Etapa	Nome PC	Tipo	Localização	Pontuação	Medido	Ideal	Passagem
001	GPSControl-1	HORA	TR -4 / 2440 mts	0	0 s	09:41:05	09:41:05
002	GPSControl-2	HORA	TR -5 / 2860 mts	5	5 s	09:42:39	09:42:44
003	GPSControl-3	HORA	TR -8 / 5430 mts	77	1 m 17 s	09:47:06	09:48:23
004	GPSControl-4	HORA	TR -9 / 6920 mts	42	42 s	09:49:46	09:50:28
005	GPSControl-5	HORA	TR -9 / 7600 mts	30	30 s	09:51:28	09:51:58
006	GPSControl-6	HORA	TR -13 / 570 mts	1	1 s	09:59:52	09:59:53
007	GPSControl-7	HORA	TR -15 / 1130 mts	8	8 s	10:01:17	10:01:25
008	GPSControl-8	HORA	TR -17 / 2810 mts	15	-5 s	10:03:41	10:03:36
009	GPSControl-9	HORA	TR -19 / 3850 mts	3	-1 s	10:06:30	10:06:29
010	GPSControl-10	HORA	TR -22 / 4590 mts	14	14 s	10:12:13	10:12:27
011	GPSControl-11	HORA	TR -23 / 5370 mts	90	1 m 30 s	10:14:48	10:16:18
012	GPSControl-12	HORA	TR -25 / 6010 mts	47	47 s	10:16:35	10:17:22
013	GPSControl-13	HORA	TR -28 / 8830 mts	16	16 s	10:22:07	10:22:23
014	GPSControl-14	HORA	TR -33 / 340 mts	4	4 s	10:26:36	10:26:40
015	GPSControl-15	HORA	TR -34 / 1100 mts	29	29 s	10:27:50	10:28:19
016	GPSControl-16	HORA	TR -35 / 1590 mts	22	22 s	10:28:40	10:29:02
017	GPSControl-17	HORA	TR -36 / 2260 mts	95	1 m 35 s	10:30:18	10:31:53
018	GPSControl-18	HORA	TR -37 / 3010 mts	75	1 m 15 s	10:32:10	10:33:25
019	GPSControl-19	HORA	TR -37 / 3800 mts	56	56 s	10:33:52	10:34:48
020	GPSControl-20	HORA	TR -39 / 5620 mts	0	0 s	10:39:47	10:39:47
021	GPSControl-21	HORA	TR -41 / 6470 mts	1	1 s	10:41:20	10:41:21
022	GPSControl-22	HORA	TR -42 / 7860 mts	4	4 s	10:44:06	10:44:10
023	GPSControl-23	HORA	TR -43 / 8970 mts	6	6 s	10:46:05	10:46:11
024	GPSControl-24	HORA	TR -45 / 480 mts	6	6 s	10:50:23	10:50:29
025	GPSControl-25	HORA	TR -45 / 1730 mts	6	-2 s	10:52:53	10:52:51
026	GPSControl-26	HORA	TR -50 / 5040 mts	15	15 s	10:59:25	10:59:40
027	GPSControl-27	HORA	TR -50 / 5660 mts	7	7 s	11:01:29	11:01:36
028	GPSControl-28	HORA	TR -54 / 7810 mts	2	2 s	11:06:11	11:06:13
029	GPSControl-29	HORA	TR -57 / 8390 mts	1	1 s	11:11:19	11:11:20
030	GPSControl-30	HORA	TR -60 / 580 mts	6	6 s	11:15:59	11:16:05
031	GPSControl-31	HORA	TR -62 / 1180 mts	10	10 s	11:17:24	11:17:34
032	GPSControl-32	HORA	TR -66 / 3790 mts	9	-3 s	11:21:55	11:21:52
033	GPSControl-33	HORA	TR -69 / 5480 mts	3	-1 s	11:25:42	11:25:41
034	GPSControl-34	HORA	TR -70 / 7000 mts	22	22 s	11:29:10	11:29:32
035	GPSControl-35	HORA	TR -74 / 500 mts	6	-2 s	11:35:16	11:35:14
036	GPSControl-36	HORA	TR -78 / 2720 mts	6	-2 s	11:42:53	11:42:51
037	GPSControl-37	HORA	TR -78 / 3370 mts	1	1 s	11:44:30	11:44:31
038	GPSControl-38	HORA	TR -81 / 4310 mts	0	0 s	11:46:48	11:46:48
039	GPSControl-39	HORA	TR -86 / 2770 mts	1	1 s	12:22:32	12:22:33
040	GPSControl-40	HORA	TR -88 / 3290 mts	2	2 s	12:26:20	12:26:22
041	GPSControl-41	HORA	TR -90 / 5080 mts	12	-4 s	12:29:29	12:29:25
042	GPSControl-42	HORA	TR -92 / 6060 mts	12	-4 s	12:32:19	12:32:15
043	GPSControl-43	HORA	TR -96 / 8580 mts	6	-2 s	12:40:02	12:40:00
044	GPSControl-44	HORA	TR -97 / 9220 mts	40	40 s	12:42:31	12:43:11
045	GPSControl-45	HORA	TR -104 / 1720 mt	3	-1 s	12:50:13	12:50:12
046	GPSControl-46	HORA	TR -108 / 2840 mt	18	18 s	12:52:47	12:53:05
047	GPSControl-47	HORA	TR -109 / 4950 mt	22	22 s	12:57:02	12:57:24
048	GPSControl-48	HORA	TR -112 / 5760 mt	9	-3 s	13:03:00	13:02:57
050	GPSControl-50	HORA	TR -125 / 3320 mt	2	2 s	13:21:18	13:21:20
051	GPSControl-51	HORA	TR -127 / 4830 mt	18	-6 s	13:24:27	13:24:21

Performance do Competidor

2a Etapa Campeonato Capixaba - Enduro ghk'[ontanhas

Parque de Exposição
Muniz Freire - ES

Codigo: 028

Data Largada: 15/03/2015

Nome: **ROGERIO MAZZOCO**

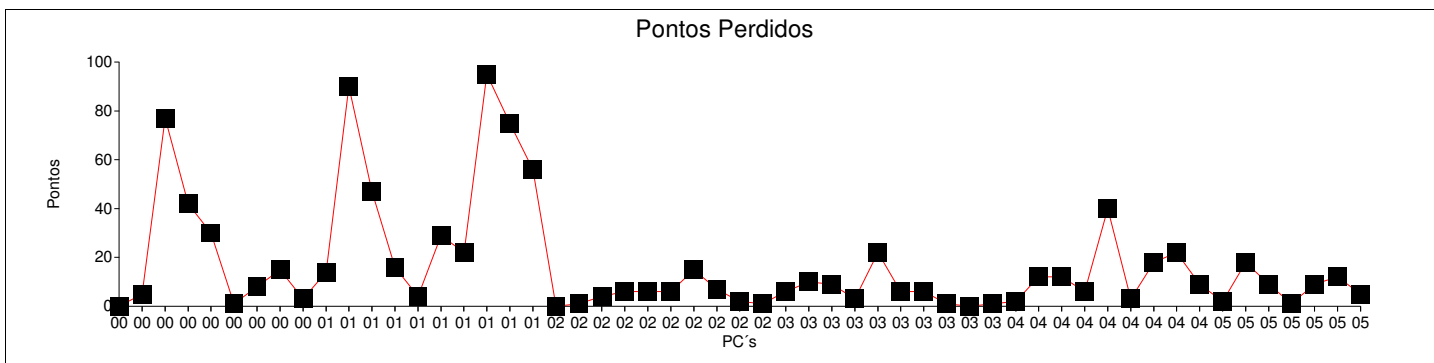
Categoria: JUNIOR

Horário: 09:33:30

Etapa	Nome PC	Tipo	Localização	Pontuação	Medido	Ideal	Passagem
052	GPSControl-52	HORA	TR -130 / 7050 mt	9	-3 s	13:28:25	13:28:22
053	GPSControl-53	HORA	TR -134 / 8140 mt	1	1 s	13:34:35	13:34:36
054	GPSControl-54	HORA	TR -135 / 9550 mt	9	-3 s	13:37:13	13:37:10
055	GPSControl-55	HORA	TR -137 / 1030 mt	12	-4 s	13:39:31	13:39:27
056	GPSControl-56	HORA	TR -138 / 1370 mt	5	5 s	13:40:27	13:40:32

Etapa	Pontuação Total:	921
--------------	-------------------------	------------

Pontuação Total:
Bonificação:
Penalização:
TOTAL:



Codigo: 035

Data Largada: 15/03/2015

Nome: **FABIO JULIO MOHENG LIMA (XEXEU)** Categoria: JUNIOR

Horário: 09:30:30

Etapa	Nome PC	Tipo	Localização	Pontuação	Medido	Ideal	Passagem
001	GPSControl-1	HORA	TR -4 / 2440 mts	0	0 s	09:38:05	09:38:05
002	GPSControl-2	HORA	TR -5 / 2860 mts	4	4 s	09:39:39	09:39:43
003	GPSControl-3	HORA	TR -8 / 5430 mts	46	46 s	09:44:06	09:44:52
004	GPSControl-4	HORA	TR -9 / 6920 mts	48	48 s	09:46:46	09:47:34
005	GPSControl-5	HORA	TR -9 / 7600 mts	47	47 s	09:48:28	09:49:15
006	GPSControl-6	HORA	TR -13 / 570 mts	4	4 s	09:56:52	09:56:56
007	GPSControl-7	HORA	TR -15 / 1130 mts	7	7 s	09:58:17	09:58:24
008	GPSControl-8	HORA	TR -17 / 2810 mts	2	2 s	10:00:41	10:00:43
009	GPSControl-9	HORA	TR -19 / 3850 mts	21	-7 s	10:03:30	10:03:23
010	GPSControl-10	HORA	TR -22 / 4590 mts	2	2 s	10:09:13	10:09:15
011	GPSControl-11	HORA	TR -23 / 5370 mts	14	14 s	10:11:48	10:12:02
012	GPSControl-12	HORA	TR -25 / 6010 mts	15	15 s	10:13:35	10:13:50
013	GPSControl-13	HORA	TR -28 / 8830 mts	3	3 s	10:19:07	10:19:10
014	GPSControl-14	HORA	TR -33 / 340 mts	0	0 s	10:23:36	10:23:36
015	GPSControl-15	HORA	TR -34 / 1100 mts	3	-1 s	10:24:50	10:24:49
016	GPSControl-16	HORA	TR -35 / 1590 mts	0	0 s	10:25:40	10:25:40
017	GPSControl-17	HORA	TR -36 / 2260 mts	1	1 s	10:27:18	10:27:19
018	GPSControl-18	HORA	TR -37 / 3010 mts	6	6 s	10:29:10	10:29:16
019	GPSControl-19	HORA	TR -37 / 3800 mts	5	5 s	10:30:52	10:30:57
020	GPSControl-20	HORA	TR -39 / 5620 mts	3	3 s	10:36:47	10:36:50
021	GPSControl-21	HORA	TR -41 / 6470 mts	17	17 s	10:38:20	10:38:37
022	GPSControl-22	HORA	TR -42 / 7860 mts	8	8 s	10:41:06	10:41:14
023	GPSControl-23	HORA	TR -43 / 8970 mts	11	11 s	10:43:05	10:43:16
024	GPSControl-24	HORA	TR -45 / 480 mts	7	7 s	10:47:23	10:47:30
025	GPSControl-25	HORA	TR -45 / 1730 mts	3	-1 s	10:49:53	10:49:52
026	GPSControl-26	HORA	TR -50 / 5040 mts	9	9 s	10:56:25	10:56:34
027	GPSControl-27	HORA	TR -50 / 5660 mts	33	33 s	10:58:29	10:59:02
028	GPSControl-28	HORA	TR -54 / 7810 mts	0	0 s	11:03:11	11:03:11
029	GPSControl-29	HORA	TR -57 / 8390 mts	0	0 s	11:08:19	11:08:19
030	GPSControl-30	HORA	TR -60 / 580 mts	18	18 s	11:12:59	11:13:17
031	GPSControl-31	HORA	TR -62 / 1180 mts	134	2 m 14 s	11:14:24	11:16:38
032	GPSControl-32	HORA	TR -66 / 3790 mts	204	3 m 24 s	11:18:55	11:22:19
033	GPSControl-33	HORA	TR -69 / 5480 mts	138	2 m 18 s	11:22:42	11:25:00
034	GPSControl-34	HORA	TR -70 / 7000 mts	161	2 m 41 s	11:26:10	11:28:51
035	GPSControl-35	HORA	TR -74 / 500 mts	83	1 m 23 s	11:32:16	11:33:39
036	GPSControl-36	HORA	TR -78 / 2720 mts	6	-2 s	11:39:53	11:39:51
037	GPSControl-37	HORA	TR -78 / 3370 mts	63	-21 s	11:41:30	11:41:09
038	GPSControl-38	HORA	TR -81 / 4310 mts	138	2 m 18 s	11:43:48	11:46:06
039	GPSControl-39	HORA	TR -86 / 2770 mts	15	-5 s	12:19:32	12:19:27
040	GPSControl-40	HORA	TR -88 / 3290 mts	3	-1 s	12:23:20	12:23:19
041	GPSControl-41	HORA	TR -90 / 5080 mts	9	-3 s	12:26:29	12:26:26
042	GPSControl-42	HORA	TR -92 / 6060 mts	12	-4 s	12:29:19	12:29:15
043	GPSControl-43	HORA	TR -96 / 8580 mts	18	-6 s	12:37:02	12:36:56
044	GPSControl-44	HORA	TR -97 / 9220 mts	3	3 s	12:39:31	12:39:34
045	GPSControl-45	HORA	TR -104 / 1720 mt	10	10 s	12:47:13	12:47:23
046	GPSControl-46	HORA	TR -108 / 2840 mt	17	17 s	12:49:47	12:50:04
047	GPSControl-47	HORA	TR -109 / 4950 mt	5	5 s	12:54:02	12:54:07
048	GPSControl-48	HORA	TR -112 / 5760 mt	0	0 s	13:00:00	13:00:00
050	GPSControl-50	HORA	TR -125 / 3320 mt	9	9 s	13:18:18	13:18:27
051	GPSControl-51	HORA	TR -127 / 4830 mt	2	2 s	13:21:27	13:21:29

Codigo: 058

Data Largada: 15/03/2015

Nome: **FABIANO MESSIAS**

Categoria: JUNIOR

Horário: 09:31:00

Etapa	Nome PC	Tipo	Localização	Pontuação	Medido	Ideal	Passagem
001	GPSControl-1	HORA	TR -4 / 2440 mts	6	6 s	09:38:35	09:38:41
002	GPSControl-2	HORA	TR -5 / 2860 mts	19	19 s	09:40:09	09:40:28
003	GPSControl-3	HORA	TR -8 / 5430 mts	25	25 s	09:44:36	09:45:01
004	GPSControl-4	HORA	TR -9 / 6920 mts	22	22 s	09:47:16	09:47:38
005	GPSControl-5	HORA	TR -9 / 7600 mts	26	26 s	09:48:58	09:49:24
006	GPSControl-6	HORA	TR -13 / 570 mts	13	13 s	09:57:22	09:57:35
007	GPSControl-7	HORA	TR -15 / 1130 mts	35	35 s	09:58:47	09:59:22
008	GPSControl-8	HORA	TR -17 / 2810 mts	22	22 s	10:01:11	10:01:33
009	GPSControl-9	HORA	TR -19 / 3850 mts	256	4 m 16 s	10:04:00	10:08:16
010	GPSControl-10	HORA	TR -22 / 4590 mts	15	15 s	10:09:43	10:09:58
011	GPSControl-11	HORA	TR -23 / 5370 mts	115	1 m 55 s	10:12:18	10:14:13
012	GPSControl-12	HORA	TR -25 / 6010 mts	106	1 m 46 s	10:14:05	10:15:51
013	GPSControl-13	HORA	TR -28 / 8830 mts	95	1 m 35 s	10:19:37	10:21:12
014	GPSControl-14	HORA	TR -33 / 340 mts	6	-2 s	10:24:06	10:24:04
015	GPSControl-15	HORA	TR -34 / 1100 mts	5	5 s	10:25:20	10:25:25
016	GPSControl-16	HORA	TR -35 / 1590 mts	12	-4 s	10:26:10	10:26:06
017	GPSControl-17	HORA	TR -36 / 2260 mts	18	-6 s	10:27:48	10:27:42
018	GPSControl-18	HORA	TR -37 / 3010 mts	9	9 s	10:29:40	10:29:49
019	GPSControl-19	HORA	TR -37 / 3800 mts	20	20 s	10:31:22	10:31:42
020	GPSControl-20	HORA	TR -39 / 5620 mts	1	1 s	10:37:17	10:37:18
021	GPSControl-21	HORA	TR -41 / 6470 mts	18	-6 s	10:38:50	10:38:44
022	GPSControl-22	HORA	TR -42 / 7860 mts	4	4 s	10:41:36	10:41:40
023	GPSControl-23	HORA	TR -43 / 8970 mts	18	18 s	10:43:35	10:43:53
024	GPSControl-24	HORA	TR -45 / 480 mts	5	5 s	10:47:53	10:47:58
025	GPSControl-25	HORA	TR -45 / 1730 mts	2	2 s	10:50:23	10:50:25
026	GPSControl-26	HORA	TR -50 / 5040 mts	20	20 s	10:56:55	10:57:15
027	GPSControl-27	HORA	TR -50 / 5660 mts	195	3 m 15 s	10:58:59	11:02:14
028	GPSControl-28	HORA	TR -54 / 7810 mts	177	2 m 57 s	11:03:41	11:06:38
029	GPSControl-29	HORA	TR -57 / 8390 mts	8	8 s	11:08:49	11:08:57
030	GPSControl-30	HORA	TR -60 / 580 mts	13	13 s	11:13:29	11:13:42
031	GPSControl-31	HORA	TR -62 / 1180 mts	70	1 m 10 s	11:14:54	11:16:04
032	GPSControl-32	HORA	TR -66 / 3790 mts	35	35 s	11:19:25	11:20:00
033	GPSControl-33	HORA	TR -69 / 5480 mts	27	-9 s	11:23:12	11:23:03
034	GPSControl-34	HORA	TR -70 / 7000 mts	26	26 s	11:26:40	11:27:06
035	GPSControl-35	HORA	TR -74 / 500 mts	0	0 s	11:32:46	11:32:46
036	GPSControl-36	HORA	TR -78 / 2720 mts	12	-4 s	11:40:23	11:40:19
037	GPSControl-37	HORA	TR -78 / 3370 mts	18	-6 s	11:42:00	11:41:54
038	GPSControl-38	HORA	TR -81 / 4310 mts	113	1 m 53 s	11:44:18	11:46:11
039	GPSControl-39	HORA	TR -86 / 2770 mts	8	8 s	12:20:02	12:20:10
040	GPSControl-40	HORA	TR -88 / 3290 mts	0	0 s	12:23:50	12:23:50
041	GPSControl-41	HORA	TR -90 / 5080 mts	27	27 s	12:26:59	12:27:26
042	GPSControl-42	HORA	TR -92 / 6060 mts	11	11 s	12:29:49	12:30:00
043	GPSControl-43	HORA	TR -96 / 8580 mts	24	-8 s	12:37:32	12:37:24
044	GPSControl-44	HORA	TR -97 / 9220 mts	25	25 s	12:40:01	12:40:26
045	GPSControl-45	HORA	TR -104 / 1720 mt	4	4 s	12:47:43	12:47:47
046	GPSControl-46	HORA	TR -108 / 2840 mt	19	19 s	12:50:17	12:50:36
047	GPSControl-47	HORA	TR -109 / 4950 mt	26	26 s	12:54:32	12:54:58
048	GPSControl-48	HORA	TR -112 / 5760 mt	0	0 s	13:00:30	13:00:30
050	GPSControl-50	HORA	TR -125 / 3320 mt	6	6 s	13:18:48	13:18:54
051	GPSControl-51	HORA	TR -127 / 4830 mt	2	2 s	13:21:57	13:21:59

Performance do Competidor

2a Etapa Campeonato Capixaba - Enduro ghk'[ontanhas

Parque de Exposição
Muniz Freire - ES

Codigo: 058

Data Largada: 15/03/2015

Nome: **FABIANO MESSIAS**

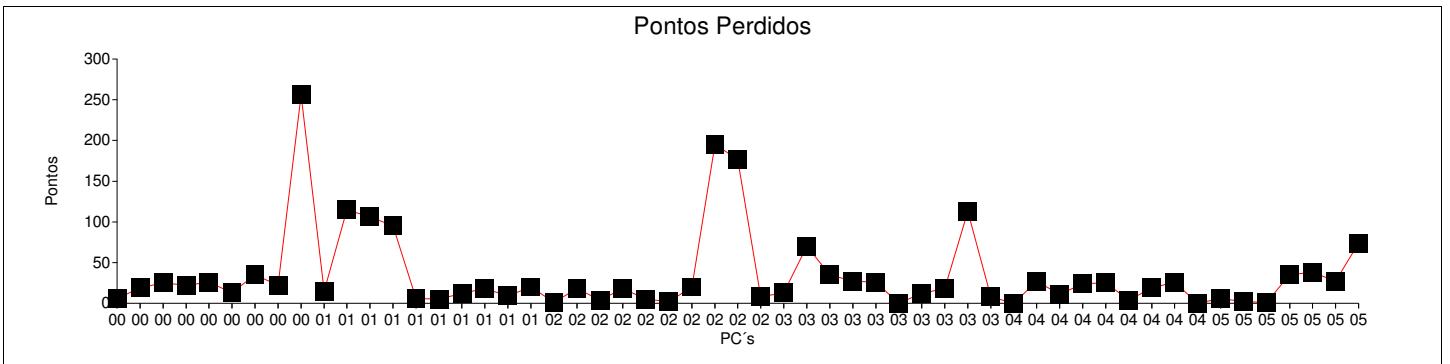
Categoria: JUNIOR

Horário: 09:31:00

Etapa	Nome PC	Tipo	Localização	Pontuação	Medido	Ideal	Passagem
052	GPSControl-52	HORA	TR -130 / 7050 mt	1	1 s	13:25:55	13:25:56
053	GPSControl-53	HORA	TR -134 / 8140 mt	35	35 s	13:32:05	13:32:40
054	GPSControl-54	HORA	TR -135 / 9550 mt	38	38 s	13:34:43	13:35:21
055	GPSControl-55	HORA	TR -137 / 1030 mt	27	27 s	13:37:01	13:37:28
056	GPSControl-56	HORA	TR -138 / 1370 mt	74	1 m 14 s	13:37:57	13:39:11

Etapa	Pontuação Total:	1.914
--------------	-------------------------	--------------

Pontuação Total:
Bonificação:
Penalização:
TOTAL:





Performance do Competidor

2a Etapa Campeonato Capixaba - Enduro ghk'[ontanhas

Parque de Exposição
Muniz Freire - ES

Codigo: 063

Data Largada: 15/03/2015

Nome: **LUCIANO PORTILIO**

Categoria: JUNIOR

Horário: 09:34:00

Etapa	Nome PC	Tipo	Localização	Pontuação	Medido	Ideal	Passagem
001	GPSControl-1	HORA	TR -4 / 2440 mts	5	5 s	09:41:35	09:41:40
002	GPSControl-2	HORA	TR -5 / 2860 mts	14	14 s	09:43:09	09:43:23
003	GPSControl-3	HORA	TR -8 / 5430 mts	56	56 s	09:47:36	09:48:32
004	GPSControl-4	HORA	TR -9 / 6920 mts	21	21 s	09:50:16	09:50:37
005	GPSControl-5	HORA	TR -9 / 7600 mts	31	31 s	09:51:58	09:52:29
006	GPSControl-6	HORA	TR -13 / 570 mts	24	24 s	10:00:22	10:00:46
007	GPSControl-7	HORA	TR -15 / 1130 mts	4	4 s	10:01:47	10:01:51
008	GPSControl-8	HORA	TR -17 / 2810 mts	25	25 s	10:04:11	10:04:36
009	GPSControl-9	HORA	TR -19 / 3850 mts	94	1 m 34 s	10:07:00	10:08:34
010	GPSControl-10	HORA	TR -22 / 4590 mts	12	-4 s	10:12:43	10:12:39
011	GPSControl-11	HORA	TR -23 / 5370 mts	59	59 s	10:15:18	10:16:17
012	GPSControl-12	HORA	TR -25 / 6010 mts	26	26 s	10:17:05	10:17:31
013	GPSControl-13	HORA	TR -28 / 8830 mts	18	-6 s	10:22:37	10:22:31
014	GPSControl-14	HORA	TR -33 / 340 mts	13	13 s	10:27:06	10:27:19
015	GPSControl-15	HORA	TR -34 / 1100 mts	13	13 s	10:28:20	10:28:33
016	GPSControl-16	HORA	TR -35 / 1590 mts	6	6 s	10:29:10	10:29:16
017	GPSControl-17	HORA	TR -36 / 2260 mts	33	33 s	10:30:48	10:31:21
018	GPSControl-18	HORA	TR -37 / 3010 mts	20	20 s	10:32:40	10:33:00
019	GPSControl-19	HORA	TR -37 / 3800 mts	36	36 s	10:34:22	10:34:58
020	GPSControl-20	HORA	TR -39 / 5620 mts	2	2 s	10:40:17	10:40:19
021	GPSControl-21	HORA	TR -41 / 6470 mts	77	1 m 17 s	10:41:50	10:43:07
022	GPSControl-22	HORA	TR -42 / 7860 mts	85	1 m 25 s	10:44:36	10:46:01
023	GPSControl-23	HORA	TR -43 / 8970 mts	103	1 m 43 s	10:46:35	10:48:18
024	GPSControl-24	HORA	TR -45 / 480 mts	5	5 s	10:50:53	10:50:58
025	GPSControl-25	HORA	TR -45 / 1730 mts	7	7 s	10:53:23	10:53:30
026	GPSControl-26	HORA	TR -50 / 5040 mts	1.800	0 s	10:59:55	
027	GPSControl-27	HORA	TR -50 / 5660 mts	900	-6 m 15 s	11:01:59	10:55:44
028	GPSControl-28	HORA	TR -54 / 7810 mts	900	-7 m 0 s	11:06:41	10:59:41
029	GPSControl-29	HORA	TR -57 / 8390 mts	900	-10 m 17 s	11:11:49	11:01:32
030	GPSControl-30	HORA	TR -60 / 580 mts	13	13 s	11:16:29	11:16:42
031	GPSControl-31	HORA	TR -62 / 1180 mts	354	5 m 54 s	11:17:54	11:23:48
032	GPSControl-32	HORA	TR -66 / 3790 mts	377	6 m 17 s	11:22:25	11:28:42
033	GPSControl-33	HORA	TR -69 / 5480 mts	325	5 m 25 s	11:26:12	11:31:37
034	GPSControl-34	HORA	TR -70 / 7000 mts	332	5 m 32 s	11:29:40	11:35:12
035	GPSControl-35	HORA	TR -74 / 500 mts	551	9 m 11 s	11:35:46	11:44:57
036	GPSControl-36	HORA	TR -78 / 2720 mts	426	7 m 6 s	11:43:23	11:50:29
037	GPSControl-37	HORA	TR -78 / 3370 mts	416	6 m 56 s	11:45:00	11:51:56
038	GPSControl-38	HORA	TR -81 / 4310 mts	436	7 m 16 s	11:47:18	11:54:34
039	GPSControl-39	HORA	TR -86 / 2770 mts	33	-11 s	12:23:02	12:22:51
040	GPSControl-40	HORA	TR -88 / 3290 mts	12	-4 s	12:26:50	12:26:46
041	GPSControl-41	HORA	TR -90 / 5080 mts	91	1 m 31 s	12:29:59	12:31:30
042	GPSControl-42	HORA	TR -92 / 6060 mts	170	2 m 50 s	12:32:49	12:35:39
043	GPSControl-43	HORA	TR -96 / 8580 mts	37	37 s	12:40:32	12:41:09
044	GPSControl-44	HORA	TR -97 / 9220 mts	65	1 m 5 s	12:43:01	12:44:06
045	GPSControl-45	HORA	TR -104 / 1720 mt	11	11 s	12:50:43	12:50:54
046	GPSControl-46	HORA	TR -108 / 2840 mt	1.800	0 s	12:53:17	
047	GPSControl-47	HORA	TR -109 / 4950 mt	387	-2 m 9 s	12:57:32	12:55:23
048	GPSControl-48	HORA	TR -112 / 5760 mt	57	-19 s	13:03:30	13:03:11
050	GPSControl-50	HORA	TR -125 / 3320 mt	1.800	0 s	13:21:48	
051	GPSControl-51	HORA	TR -127 / 4830 mt	87	1 m 27 s	13:24:57	13:26:24

Performance do Competidor

2a Etapa Campeonato Capixaba - Enduro ghk'[ontanhas

Parque de Exposição
Muniz Freire - ES

Codigo: 063

Data Largada: 15/03/2015

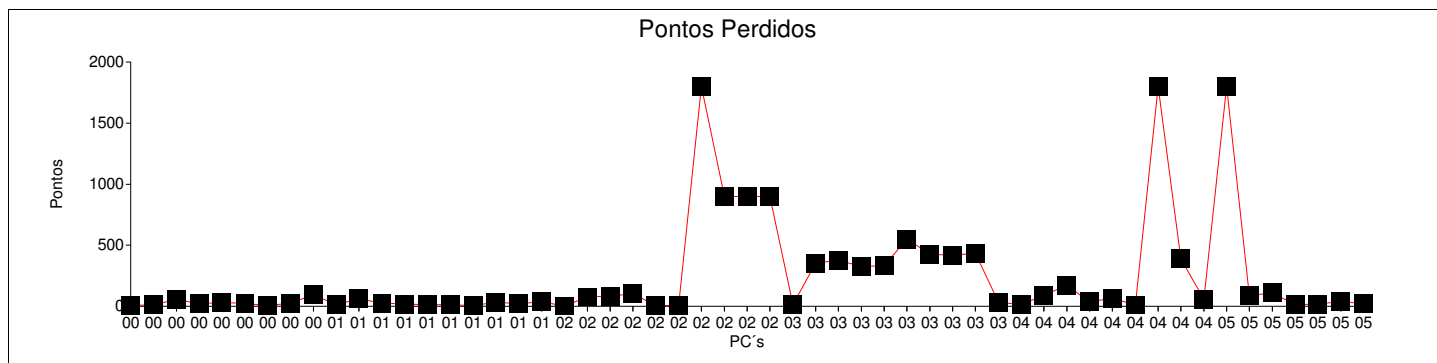
Nome: **LUCIANO PORTILIO**

Categoria: JUNIOR

Horário: 09:34:00

Etapa	Nome PC	Tipo	Localização	Pontuação	Medido	Ideal	Passagem
052	GPSControl-52	HORA	TR -130 / 7050 mt	109	1 m 49 s	13:28:55	13:30:44
053	GPSControl-53	HORA	TR -134 / 8140 mt	12	-4 s	13:35:05	13:35:01
054	GPSControl-54	HORA	TR -135 / 9550 mt	18	-6 s	13:37:43	13:37:37
055	GPSControl-55	HORA	TR -137 / 1030 mt	39	-13 s	13:40:01	13:39:48
056	GPSControl-56	HORA	TR -138 / 1370 mt	22	22 s	13:40:57	13:41:19
Etapa	Pontuação Total:	13.269					

Pontuação Total:
Bonificação:
Penalização:
TOTAL:



Codigo: 069

Data Largada: 15/03/2015

Nome: **CAIO PERINI LIMINHA**

Categoria: JUNIOR

Horário: 09:31:30

Etapa	Nome PC	Tipo	Localização	Pontuação	Medido	Ideal	Passagem
001	GPSControl-1	HORA	TR -4 / 2440 mts	2	2 s	09:39:05	09:39:07
002	GPSControl-2	HORA	TR -5 / 2860 mts	9	9 s	09:40:39	09:40:48
003	GPSControl-3	HORA	TR -8 / 5430 mts	44	44 s	09:45:06	09:45:50
004	GPSControl-4	HORA	TR -9 / 6920 mts	26	26 s	09:47:46	09:48:12
005	GPSControl-5	HORA	TR -9 / 7600 mts	21	21 s	09:49:28	09:49:49
006	GPSControl-6	HORA	TR -13 / 570 mts	5	5 s	09:57:52	09:57:57
007	GPSControl-7	HORA	TR -15 / 1130 mts	6	6 s	09:59:17	09:59:23
008	GPSControl-8	HORA	TR -17 / 2810 mts	1	1 s	10:01:41	10:01:42
009	GPSControl-9	HORA	TR -19 / 3850 mts	75	1 m 15 s	10:04:30	10:05:45
010	GPSControl-10	HORA	TR -22 / 4590 mts	5	5 s	10:10:13	10:10:18
011	GPSControl-11	HORA	TR -23 / 5370 mts	50	50 s	10:12:48	10:13:38
012	GPSControl-12	HORA	TR -25 / 6010 mts	49	49 s	10:14:35	10:15:24
013	GPSControl-13	HORA	TR -28 / 8830 mts	1	1 s	10:20:07	10:20:08
014	GPSControl-14	HORA	TR -33 / 340 mts	3	-1 s	10:24:36	10:24:35
015	GPSControl-15	HORA	TR -34 / 1100 mts	5	5 s	10:25:50	10:25:55
016	GPSControl-16	HORA	TR -35 / 1590 mts	2	2 s	10:26:40	10:26:42
017	GPSControl-17	HORA	TR -36 / 2260 mts	5	5 s	10:28:18	10:28:23
018	GPSControl-18	HORA	TR -37 / 3010 mts	8	8 s	10:30:10	10:30:18
019	GPSControl-19	HORA	TR -37 / 3800 mts	12	12 s	10:31:52	10:32:04
020	GPSControl-20	HORA	TR -39 / 5620 mts	6	6 s	10:37:47	10:37:53
021	GPSControl-21	HORA	TR -41 / 6470 mts	9	-3 s	10:39:20	10:39:17
022	GPSControl-22	HORA	TR -42 / 7860 mts	9	9 s	10:42:06	10:42:15
023	GPSControl-23	HORA	TR -43 / 8970 mts	26	26 s	10:44:05	10:44:31
024	GPSControl-24	HORA	TR -45 / 480 mts	7	7 s	10:48:23	10:48:30
025	GPSControl-25	HORA	TR -45 / 1730 mts	1	1 s	10:50:53	10:50:54
026	GPSControl-26	HORA	TR -50 / 5040 mts	10	10 s	10:57:25	10:57:35
027	GPSControl-27	HORA	TR -50 / 5660 mts	91	1 m 31 s	10:59:29	11:01:00
028	GPSControl-28	HORA	TR -54 / 7810 mts	31	31 s	11:04:11	11:04:42
029	GPSControl-29	HORA	TR -57 / 8390 mts	0	0 s	11:09:19	11:09:19
030	GPSControl-30	HORA	TR -60 / 580 mts	15	15 s	11:13:59	11:14:14
031	GPSControl-31	HORA	TR -62 / 1180 mts	33	33 s	11:15:24	11:15:57
032	GPSControl-32	HORA	TR -66 / 3790 mts	4	4 s	11:19:55	11:19:59
033	GPSControl-33	HORA	TR -69 / 5480 mts	4	4 s	11:23:42	11:23:46
034	GPSControl-34	HORA	TR -70 / 7000 mts	18	18 s	11:27:10	11:27:28
035	GPSControl-35	HORA	TR -74 / 500 mts	6	-2 s	11:33:16	11:33:14
036	GPSControl-36	HORA	TR -78 / 2720 mts	6	-2 s	11:40:53	11:40:51
037	GPSControl-37	HORA	TR -78 / 3370 mts	1	1 s	11:42:30	11:42:31
038	GPSControl-38	HORA	TR -81 / 4310 mts	21	-7 s	11:44:48	11:44:41
039	GPSControl-39	HORA	TR -86 / 2770 mts	9	-3 s	12:20:32	12:20:29
040	GPSControl-40	HORA	TR -88 / 3290 mts	0	0 s	12:24:20	12:24:20
041	GPSControl-41	HORA	TR -90 / 5080 mts	1	1 s	12:27:29	12:27:30
042	GPSControl-42	HORA	TR -92 / 6060 mts	12	-4 s	12:30:19	12:30:15
043	GPSControl-43	HORA	TR -96 / 8580 mts	15	-5 s	12:38:02	12:37:57
044	GPSControl-44	HORA	TR -97 / 9220 mts	9	-3 s	12:40:31	12:40:28
045	GPSControl-45	HORA	TR -104 / 1720 mt	0	0 s	12:48:13	12:48:13
046	GPSControl-46	HORA	TR -108 / 2840 mt	3	-1 s	12:50:47	12:50:46
047	GPSControl-47	HORA	TR -109 / 4950 mt	3	3 s	12:55:02	12:55:05
048	GPSControl-48	HORA	TR -112 / 5760 mt	18	-6 s	13:01:00	13:00:54
050	GPSControl-50	HORA	TR -125 / 3320 mt	5	5 s	13:19:18	13:19:23
051	GPSControl-51	HORA	TR -127 / 4830 mt	4	4 s	13:22:27	13:22:31

Performance do Competidor

2a Etapa Campeonato Capixaba - Enduro ghk'[ontanhas

Parque de Exposição
Muniz Freire - ES

Codigo: 069

Data Largada: 15/03/2015

Nome: **CAIO PERINI LIMINHA**

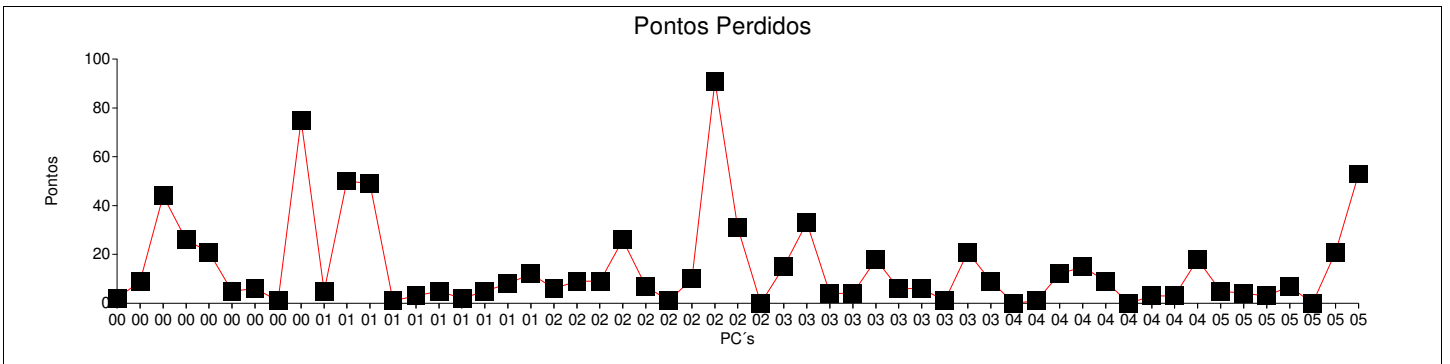
Categoria: JUNIOR

Horário: 09:31:30

Etapa	Nome PC	Tipo	Localização	Pontuação	Medido	Ideal	Passagem
052	GPSControl-52	HORA	TR -130 / 7050 mt	3	3 s	13:26:25	13:26:28
053	GPSControl-53	HORA	TR -134 / 8140 mt	7	7 s	13:32:35	13:32:42
054	GPSControl-54	HORA	TR -135 / 9550 mt	0	0 s	13:35:13	13:35:13
055	GPSControl-55	HORA	TR -137 / 1030 mt	21	-7 s	13:37:31	13:37:24
056	GPSControl-56	HORA	TR -138 / 1370 mt	53	53 s	13:38:27	13:39:20

Etapa	Pontuação Total:	790
--------------	-------------------------	------------

Pontuação Total:
Bonificação:
Penalização:
TOTAL:



Codigo: 037

Data Largada: 15/03/2015

Nome: **THAYNNON (VAMPIRINHO)**

Categoria: MASTER

Horário: 09:01:00

Etapa	Nome PC	Tipo	Localização	Pontuação	Medido	Ideal	Passagem
001	GPSControl-1	HORA	TR -4 / 2440 mts	0	1 s	09:08:23	09:08:24
002	GPSControl-2	HORA	TR -5 / 2860 mts	1	4 s	09:09:38	09:09:42
003	GPSControl-3	HORA	TR -8 / 5430 mts	2	5 s	09:13:51	09:13:56
004	GPSControl-4	HORA	TR -9 / 6920 mts	1	4 s	09:16:13	09:16:17
005	GPSControl-5	HORA	TR -9 / 7600 mts	7	10 s	09:17:41	09:17:51
006	GPSControl-6	HORA	TR -13 / 570 mts	9	12 s	09:25:41	09:25:53
007	GPSControl-7	HORA	TR -15 / 1130 mts	16	19 s	09:27:00	09:27:19
008	GPSControl-8	HORA	TR -17 / 2810 mts	15	18 s	09:29:15	09:29:33
009	GPSControl-9	HORA	TR -19 / 3850 mts	273	4 m 36 s	09:31:36	09:36:12
010	GPSControl-10	HORA	TR -22 / 4590 mts	1	4 s	09:38:06	09:38:10
011	GPSControl-11	HORA	TR -23 / 5370 mts	49	52 s	09:40:13	09:41:05
012	GPSControl-12	HORA	TR -25 / 6010 mts	59	1 m 2 s	09:41:43	09:42:45
013	GPSControl-13	HORA	TR -28 / 8830 mts	16	19 s	09:46:41	09:47:00
014	GPSControl-14	HORA	TR -33 / 340 mts	0	-3 s	09:52:01	09:51:58
015	GPSControl-15	HORA	TR -34 / 1100 mts	1	4 s	09:53:11	09:53:15
016	GPSControl-16	HORA	TR -35 / 1590 mts	1	4 s	09:53:58	09:54:02
017	GPSControl-17	HORA	TR -36 / 2260 mts	0	-2 s	09:55:22	09:55:20
018	GPSControl-18	HORA	TR -37 / 3010 mts	3	-4 s	09:56:58	09:56:54
019	GPSControl-19	HORA	TR -37 / 3800 mts	15	18 s	09:58:27	09:58:45
020	GPSControl-20	HORA	TR -39 / 5620 mts	0	1 s	10:05:13	10:05:14
021	GPSControl-21	HORA	TR -41 / 6470 mts	15	18 s	10:06:38	10:06:56
022	GPSControl-22	HORA	TR -42 / 7860 mts	31	34 s	10:09:04	10:09:38
023	GPSControl-23	HORA	TR -43 / 8970 mts	56	59 s	10:10:51	10:11:50
024	GPSControl-24	HORA	TR -45 / 480 mts	4	7 s	10:16:00	10:16:07
025	GPSControl-25	HORA	TR -45 / 1730 mts	3	6 s	10:18:12	10:18:18
026	GPSControl-26	HORA	TR -50 / 5040 mts	89	1 m 32 s	10:24:04	10:25:36
027	GPSControl-27	HORA	TR -50 / 5660 mts	106	1 m 49 s	10:25:45	10:27:34
028	GPSControl-28	HORA	TR -54 / 7810 mts	79	1 m 22 s	10:29:53	10:31:15
029	GPSControl-29	HORA	TR -57 / 8390 mts	0	0 s	10:34:52	10:34:52
030	GPSControl-30	HORA	TR -60 / 580 mts	36	39 s	10:38:56	10:39:35
031	GPSControl-31	HORA	TR -62 / 1180 mts	162	2 m 45 s	10:40:09	10:42:54
032	GPSControl-32	HORA	TR -66 / 3790 mts	138	2 m 21 s	10:44:16	10:46:37
033	GPSControl-33	HORA	TR -69 / 5480 mts	115	1 m 58 s	10:47:32	10:49:30
034	GPSControl-34	HORA	TR -70 / 7000 mts	131	2 m 14 s	10:50:32	10:52:46
035	GPSControl-35	HORA	TR -74 / 500 mts	77	1 m 20 s	10:56:00	10:57:20
036	GPSControl-36	HORA	TR -78 / 2720 mts	11	14 s	11:05:08	11:05:22
037	GPSControl-37	HORA	TR -78 / 3370 mts	4	7 s	11:06:31	11:06:38
038	GPSControl-38	HORA	TR -81 / 4310 mts	4	7 s	11:08:31	11:08:38
039	GPSControl-39	HORA	TR -86 / 2770 mts	0	-2 s	11:45:54	11:45:52
040	GPSControl-40	HORA	TR -88 / 3290 mts	0	-2 s	11:49:37	11:49:35
041	GPSControl-41	HORA	TR -90 / 5080 mts	0	2 s	11:52:35	11:52:37
042	GPSControl-42	HORA	TR -92 / 6060 mts	13	16 s	11:54:56	11:55:12
043	GPSControl-43	HORA	TR -96 / 8580 mts	0	-1 s	12:03:14	12:03:13
044	GPSControl-44	HORA	TR -97 / 9220 mts	50	53 s	12:05:20	12:06:13
045	GPSControl-45	HORA	TR -104 / 1720 mt	10	13 s	12:12:44	12:12:57
046	GPSControl-46	HORA	TR -108 / 2840 mt	27	30 s	12:15:01	12:15:31
047	GPSControl-47	HORA	TR -109 / 4950 mt	38	41 s	12:18:57	12:19:38
048	GPSControl-48	HORA	TR -112 / 5760 mt	0	-2 s	12:25:46	12:25:44
050	GPSControl-50	HORA	TR -125 / 3320 mt	18	21 s	12:43:49	12:44:10
051	GPSControl-51	HORA	TR -127 / 4830 mt	7	10 s	12:46:41	12:46:51

Codigo: 038

Data Largada: 15/03/2015

Nome: **THIAGO COUTINHO CASAGRANDE**

Categoria: MASTER

Horário: 09:02:00

Etapa	Nome PC	Tipo	Localização	Pontuação	Medido	Ideal	Passagem
001	GPSControl-1	HORA	TR -4 / 2440 mts	1	4 s	09:09:23	09:09:27
002	GPSControl-2	HORA	TR -5 / 2860 mts	14	17 s	09:10:38	09:10:55
003	GPSControl-3	HORA	TR -8 / 5430 mts	13	16 s	09:14:51	09:15:07
004	GPSControl-4	HORA	TR -9 / 6920 mts	0	0 s	09:17:13	09:17:13
005	GPSControl-5	HORA	TR -9 / 7600 mts	7	10 s	09:18:41	09:18:51
006	GPSControl-6	HORA	TR -13 / 570 mts	2	5 s	09:26:41	09:26:46
007	GPSControl-7	HORA	TR -15 / 1130 mts	3	6 s	09:28:00	09:28:06
008	GPSControl-8	HORA	TR -17 / 2810 mts	15	18 s	09:30:15	09:30:33
009	GPSControl-9	HORA	TR -19 / 3850 mts	106	1 m 49 s	09:32:36	09:34:25
010	GPSControl-10	HORA	TR -22 / 4590 mts	1	4 s	09:39:06	09:39:10
011	GPSControl-11	HORA	TR -23 / 5370 mts	67	1 m 10 s	09:41:13	09:42:23
012	GPSControl-12	HORA	TR -25 / 6010 mts	41	44 s	09:42:43	09:43:27
013	GPSControl-13	HORA	TR -28 / 8830 mts	9	12 s	09:47:41	09:47:53
014	GPSControl-14	HORA	TR -33 / 340 mts	0	0 s	09:53:01	09:53:01
015	GPSControl-15	HORA	TR -34 / 1100 mts	0	1 s	09:54:11	09:54:12
016	GPSControl-16	HORA	TR -35 / 1590 mts	0	0 s	09:54:58	09:54:58
017	GPSControl-17	HORA	TR -36 / 2260 mts	0	0 s	09:56:22	09:56:22
018	GPSControl-18	HORA	TR -37 / 3010 mts	5	8 s	09:57:58	09:58:06
019	GPSControl-19	HORA	TR -37 / 3800 mts	18	21 s	09:59:27	09:59:48
020	GPSControl-20	HORA	TR -39 / 5620 mts	0	1 s	10:06:13	10:06:14
021	GPSControl-21	HORA	TR -41 / 6470 mts	0	3 s	10:07:38	10:07:41
022	GPSControl-22	HORA	TR -42 / 7860 mts	0	0 s	10:10:04	10:10:04
023	GPSControl-23	HORA	TR -43 / 8970 mts	7	10 s	10:11:51	10:12:01
024	GPSControl-24	HORA	TR -45 / 480 mts	7	10 s	10:17:00	10:17:10
025	GPSControl-25	HORA	TR -45 / 1730 mts	4	7 s	10:19:12	10:19:19
026	GPSControl-26	HORA	TR -50 / 5040 mts	10	13 s	10:25:04	10:25:17
027	GPSControl-27	HORA	TR -50 / 5660 mts	42	45 s	10:26:45	10:27:30
028	GPSControl-28	HORA	TR -54 / 7810 mts	6	9 s	10:30:53	10:31:02
029	GPSControl-29	HORA	TR -57 / 8390 mts	0	3 s	10:35:52	10:35:55
030	GPSControl-30	HORA	TR -60 / 580 mts	30	33 s	10:39:56	10:40:29
031	GPSControl-31	HORA	TR -62 / 1180 mts	99	1 m 42 s	10:41:09	10:42:51
032	GPSControl-32	HORA	TR -66 / 3790 mts	69	1 m 12 s	10:45:16	10:46:28
033	GPSControl-33	HORA	TR -69 / 5480 mts	25	28 s	10:48:32	10:49:00
034	GPSControl-34	HORA	TR -70 / 7000 mts	37	40 s	10:51:32	10:52:12
035	GPSControl-35	HORA	TR -74 / 500 mts	9	-6 s	10:57:00	10:56:54
036	GPSControl-36	HORA	TR -78 / 2720 mts	0	-1 s	11:06:08	11:06:07
037	GPSControl-37	HORA	TR -78 / 3370 mts	0	0 s	11:07:31	11:07:31
038	GPSControl-38	HORA	TR -81 / 4310 mts	15	18 s	11:09:31	11:09:49
039	GPSControl-39	HORA	TR -86 / 2770 mts	0	-2 s	11:46:54	11:46:52
040	GPSControl-40	HORA	TR -88 / 3290 mts	0	-1 s	11:50:37	11:50:36
041	GPSControl-41	HORA	TR -90 / 5080 mts	0	0 s	11:53:35	11:53:35
042	GPSControl-42	HORA	TR -92 / 6060 mts	0	2 s	11:55:56	11:55:58
043	GPSControl-43	HORA	TR -96 / 8580 mts	6	-5 s	12:04:14	12:04:09
044	GPSControl-44	HORA	TR -97 / 9220 mts	30	33 s	12:06:20	12:06:53
045	GPSControl-45	HORA	TR -104 / 1720 mt	12	15 s	12:13:44	12:13:59
046	GPSControl-46	HORA	TR -108 / 2840 mt	15	18 s	12:16:01	12:16:19
047	GPSControl-47	HORA	TR -109 / 4950 mt	20	23 s	12:19:57	12:20:20
048	GPSControl-48	HORA	TR -112 / 5760 mt	0	0 s	12:26:46	12:26:46
050	GPSControl-50	HORA	TR -125 / 3320 mt	1	4 s	12:44:49	12:44:53
051	GPSControl-51	HORA	TR -127 / 4830 mt	0	0 s	12:47:41	12:47:41

Performance do Competidor

2a Etapa Campeonato Capixaba - Enduro ghk'[ontanhas

Parque de Exposição
Muniz Freire - ES

Codigo: 038

Data Largada: 15/03/2015

Nome: **THIAGO COUTINHO CASAGRANDE**

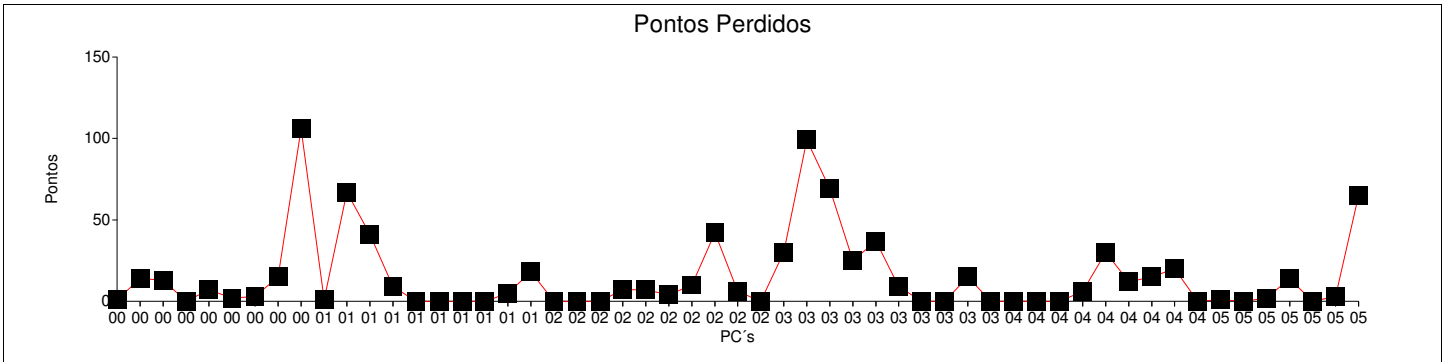
Categoria: MASTER

Horário: 09:02:00

Etapa	Nome PC	Tipo	Localização	Pontuação	Medido	Ideal	Passagem
052	GPSControl-52	HORA	TR -130 / 7050 mt	2	5 s	12:51:22	12:51:27
053	GPSControl-53	HORA	TR -134 / 8140 mt	14	17 s	12:58:22	12:58:39
054	GPSControl-54	HORA	TR -135 / 9550 mt	0	1 s	13:00:47	13:00:48
055	GPSControl-55	HORA	TR -137 / 1030 mt	3	-4 s	13:02:49	13:02:45
056	GPSControl-56	HORA	TR -138 / 1370 mt	65	1 m 8 s	13:03:40	13:04:48

Etapa	Pontuação Total:	830
--------------	-------------------------	------------

Pontuação Total:
Bonificação:
Penalização:
TOTAL:





Performance do Competidor

2a Etapa Campeonato Capixaba - Enduro ghk'[ontanhas

Parque de Exposição
Muniz Freire - ES

Codigo: 039

Data Largada: 15/03/2015

Nome: **CARLOS ALBERTO MINET**

Categoria: MASTER

Horário: 09:03:00

Etapa	Nome PC	Tipo	Localização	Pontuação	Medido	Ideal	Passagem
001	GPSControl-1	HORA	TR -4 / 2440 mts	0	2 s	09:10:23	09:10:25
002	GPSControl-2	HORA	TR -5 / 2860 mts	0	2 s	09:11:38	09:11:40
003	GPSControl-3	HORA	TR -8 / 5430 mts	0	2 s	09:15:51	09:15:53
004	GPSControl-4	HORA	TR -9 / 6920 mts	0	-1 s	09:18:13	09:18:12
005	GPSControl-5	HORA	TR -9 / 7600 mts	0	0 s	09:19:41	09:19:41
006	GPSControl-6	HORA	TR -13 / 570 mts	0	3 s	09:27:41	09:27:44
007	GPSControl-7	HORA	TR -15 / 1130 mts	2	5 s	09:29:00	09:29:05
008	GPSControl-8	HORA	TR -17 / 2810 mts	0	-1 s	09:31:15	09:31:14
009	GPSControl-9	HORA	TR -19 / 3850 mts	39	42 s	09:33:36	09:34:18
010	GPSControl-10	HORA	TR -22 / 4590 mts	0	1 s	09:40:06	09:40:07
011	GPSControl-11	HORA	TR -23 / 5370 mts	25	28 s	09:42:13	09:42:41
012	GPSControl-12	HORA	TR -25 / 6010 mts	2	5 s	09:43:43	09:43:48
013	GPSControl-13	HORA	TR -28 / 8830 mts	1	4 s	09:48:41	09:48:45
014	GPSControl-14	HORA	TR -33 / 340 mts	4	7 s	09:54:01	09:54:08
015	GPSControl-15	HORA	TR -34 / 1100 mts	2	5 s	09:55:11	09:55:16
016	GPSControl-16	HORA	TR -35 / 1590 mts	0	1 s	09:55:58	09:55:59
017	GPSControl-17	HORA	TR -36 / 2260 mts	1	4 s	09:57:22	09:57:26
018	GPSControl-18	HORA	TR -37 / 3010 mts	0	1 s	09:58:58	09:58:59
019	GPSControl-19	HORA	TR -37 / 3800 mts	4	7 s	10:00:27	10:00:34
020	GPSControl-20	HORA	TR -39 / 5620 mts	0	-1 s	10:07:13	10:07:12
021	GPSControl-21	HORA	TR -41 / 6470 mts	3	-4 s	10:08:38	10:08:34
022	GPSControl-22	HORA	TR -42 / 7860 mts	0	-1 s	10:11:04	10:11:03
023	GPSControl-23	HORA	TR -43 / 8970 mts	6	-5 s	10:12:51	10:12:46
024	GPSControl-24	HORA	TR -45 / 480 mts	0	0 s	10:18:00	10:18:00
025	GPSControl-25	HORA	TR -45 / 1730 mts	3	-4 s	10:20:12	10:20:08
026	GPSControl-26	HORA	TR -50 / 5040 mts	0	1 s	10:26:04	10:26:05
027	GPSControl-27	HORA	TR -50 / 5660 mts	17	20 s	10:27:45	10:28:05
028	GPSControl-28	HORA	TR -54 / 7810 mts	12	-7 s	10:31:53	10:31:46
029	GPSControl-29	HORA	TR -57 / 8390 mts	0	-3 s	10:36:52	10:36:49
030	GPSControl-30	HORA	TR -60 / 580 mts	4	7 s	10:40:56	10:41:03
031	GPSControl-31	HORA	TR -62 / 1180 mts	12	15 s	10:42:09	10:42:24
032	GPSControl-32	HORA	TR -66 / 3790 mts	9	-6 s	10:46:16	10:46:10
033	GPSControl-33	HORA	TR -69 / 5480 mts	9	-6 s	10:49:32	10:49:26
034	GPSControl-34	HORA	TR -70 / 7000 mts	12	15 s	10:52:32	10:52:47
035	GPSControl-35	HORA	TR -74 / 500 mts	18	-9 s	10:58:00	10:57:51
036	GPSControl-36	HORA	TR -78 / 2720 mts	12	-7 s	11:07:08	11:07:01
037	GPSControl-37	HORA	TR -78 / 3370 mts	6	-5 s	11:08:31	11:08:26
038	GPSControl-38	HORA	TR -81 / 4310 mts	3	-4 s	11:10:31	11:10:27
039	GPSControl-39	HORA	TR -86 / 2770 mts	3	-4 s	11:47:54	11:47:50
040	GPSControl-40	HORA	TR -88 / 3290 mts	6	-5 s	11:51:37	11:51:32
041	GPSControl-41	HORA	TR -90 / 5080 mts	6	-5 s	11:54:35	11:54:30
042	GPSControl-42	HORA	TR -92 / 6060 mts	6	-5 s	11:56:56	11:56:51
043	GPSControl-43	HORA	TR -96 / 8580 mts	30	-13 s	12:05:14	12:05:01
044	GPSControl-44	HORA	TR -97 / 9220 mts	0	1 s	12:07:20	12:07:21
045	GPSControl-45	HORA	TR -104 / 1720 mt	6	-5 s	12:14:44	12:14:39
046	GPSControl-46	HORA	TR -108 / 2840 mt	3	-4 s	12:17:01	12:16:57
047	GPSControl-47	HORA	TR -109 / 4950 mt	3	-4 s	12:20:57	12:20:53
048	GPSControl-48	HORA	TR -112 / 5760 mt	9	-6 s	12:27:46	12:27:40
050	GPSControl-50	HORA	TR -125 / 3320 mt	3	-4 s	12:45:49	12:45:45
051	GPSControl-51	HORA	TR -127 / 4830 mt	21	-10 s	12:48:41	12:48:31

Performance do Competidor

2a Etapa Campeonato Capixaba - Enduro ghk'[ontanhas

Parque de Exposição
Muniz Freire - ES

Codigo: 039

Data Largada: 15/03/2015

Nome: **CARLOS ALBERTO MINET**

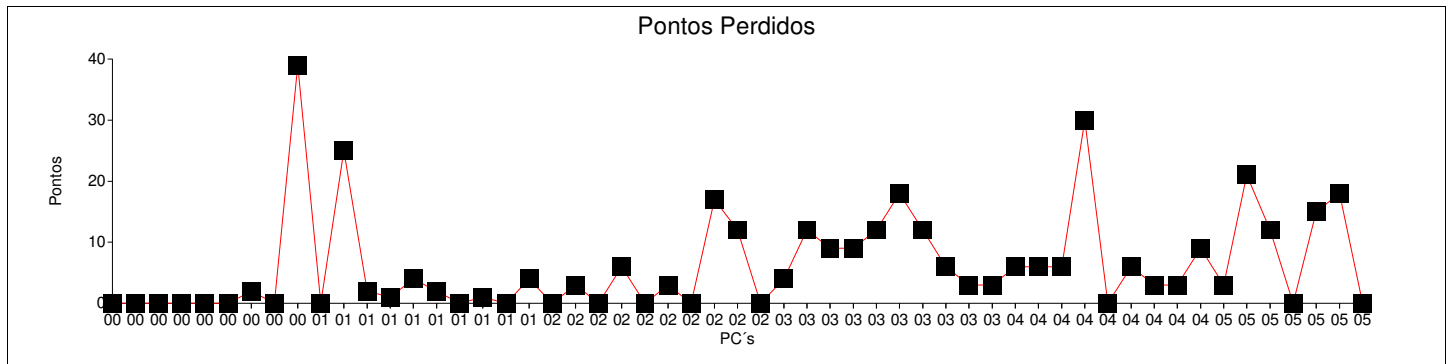
Categoria: MASTER

Horário: 09:03:00

Etapa	Nome PC	Tipo	Localização	Pontuação	Medido	Ideal	Passagem
052	GPSControl-52	HORA	TR -130 / 7050 mt	12	-7 s	12:52:22	12:52:15
053	GPSControl-53	HORA	TR -134 / 8140 mt	0	0 s	12:59:22	12:59:22
054	GPSControl-54	HORA	TR -135 / 9550 mt	15	-8 s	13:01:47	13:01:39
055	GPSControl-55	HORA	TR -137 / 1030 mt	18	-9 s	13:03:49	13:03:40
056	GPSControl-56	HORA	TR -138 / 1370 mt	0	3 s	13:04:40	13:04:43

Etapa	Pontuação Total:	347
--------------	-------------------------	------------

Pontuação Total:
Bonificação:
Penalização:
TOTAL:



Codigo: 040

Data Largada: 15/03/2015

Nome: **JULIO CESAR CASAGRANDE MARCOLA** Categoria: MASTER

Horário: 09:04:00

Etapa	Nome PC	Tipo	Localização	Pontuação	Medido	Ideal	Passagem
001	GPSControl-1	HORA	TR -4 / 2440 mts	7	10 s	09:11:23	09:11:33
002	GPSControl-2	HORA	TR -5 / 2860 mts	7	10 s	09:12:38	09:12:48
003	GPSControl-3	HORA	TR -8 / 5430 mts	18	21 s	09:16:51	09:17:12
004	GPSControl-4	HORA	TR -9 / 6920 mts	4	7 s	09:19:13	09:19:20
005	GPSControl-5	HORA	TR -9 / 7600 mts	18	21 s	09:20:41	09:21:02
006	GPSControl-6	HORA	TR -13 / 570 mts	7	10 s	09:28:41	09:28:51
007	GPSControl-7	HORA	TR -15 / 1130 mts	10	13 s	09:30:00	09:30:13
008	GPSControl-8	HORA	TR -17 / 2810 mts	1	4 s	09:32:15	09:32:19
009	GPSControl-9	HORA	TR -19 / 3850 mts	133	2 m 16 s	09:34:36	09:36:52
010	GPSControl-10	HORA	TR -22 / 4590 mts	5	8 s	09:41:06	09:41:14
011	GPSControl-11	HORA	TR -23 / 5370 mts	53	56 s	09:43:13	09:44:09
012	GPSControl-12	HORA	TR -25 / 6010 mts	58	1 m 1 s	09:44:43	09:45:44
013	GPSControl-13	HORA	TR -28 / 8830 mts	76	1 m 19 s	09:49:41	09:51:00
014	GPSControl-14	HORA	TR -33 / 340 mts	0	0 s	09:55:01	09:55:01
015	GPSControl-15	HORA	TR -34 / 1100 mts	1	4 s	09:56:11	09:56:15
016	GPSControl-16	HORA	TR -35 / 1590 mts	1	4 s	09:56:58	09:57:02
017	GPSControl-17	HORA	TR -36 / 2260 mts	0	0 s	09:58:22	09:58:22
018	GPSControl-18	HORA	TR -37 / 3010 mts	7	10 s	09:59:58	10:00:08
019	GPSControl-19	HORA	TR -37 / 3800 mts	15	18 s	10:01:27	10:01:45
020	GPSControl-20	HORA	TR -39 / 5620 mts	0	2 s	10:08:13	10:08:15
021	GPSControl-21	HORA	TR -41 / 6470 mts	3	6 s	10:09:38	10:09:44
022	GPSControl-22	HORA	TR -42 / 7860 mts	4	7 s	10:12:04	10:12:11
023	GPSControl-23	HORA	TR -43 / 8970 mts	16	19 s	10:13:51	10:14:10
024	GPSControl-24	HORA	TR -45 / 480 mts	3	6 s	10:19:00	10:19:06
025	GPSControl-25	HORA	TR -45 / 1730 mts	10	13 s	10:21:12	10:21:25
026	GPSControl-26	HORA	TR -50 / 5040 mts	19	22 s	10:27:04	10:27:26
027	GPSControl-27	HORA	TR -50 / 5660 mts	73	1 m 16 s	10:28:45	10:30:01
028	GPSControl-28	HORA	TR -54 / 7810 mts	69	1 m 12 s	10:32:53	10:34:05
029	GPSControl-29	HORA	TR -57 / 8390 mts	0	1 s	10:37:52	10:37:53
030	GPSControl-30	HORA	TR -60 / 580 mts	29	32 s	10:41:56	10:42:28
031	GPSControl-31	HORA	TR -62 / 1180 mts	80	1 m 23 s	10:43:09	10:44:32
032	GPSControl-32	HORA	TR -66 / 3790 mts	44	47 s	10:47:16	10:48:03
033	GPSControl-33	HORA	TR -69 / 5480 mts	14	17 s	10:50:32	10:50:49
034	GPSControl-34	HORA	TR -70 / 7000 mts	35	38 s	10:53:32	10:54:10
035	GPSControl-35	HORA	TR -74 / 500 mts	0	-1 s	10:59:00	10:58:59
036	GPSControl-36	HORA	TR -78 / 2720 mts	0	-1 s	11:08:08	11:08:07
037	GPSControl-37	HORA	TR -78 / 3370 mts	0	-3 s	11:09:31	11:09:28
038	GPSControl-38	HORA	TR -81 / 4310 mts	14	17 s	11:11:31	11:11:48
039	GPSControl-39	HORA	TR -86 / 2770 mts	2	5 s	11:48:54	11:48:59
040	GPSControl-40	HORA	TR -88 / 3290 mts	0	-2 s	11:52:37	11:52:35
041	GPSControl-41	HORA	TR -90 / 5080 mts	2	5 s	11:55:35	11:55:40
042	GPSControl-42	HORA	TR -92 / 6060 mts	4	7 s	11:57:56	11:58:03
043	GPSControl-43	HORA	TR -96 / 8580 mts	0	-1 s	12:06:14	12:06:13
044	GPSControl-44	HORA	TR -97 / 9220 mts	17	20 s	12:08:20	12:08:40
045	GPSControl-45	HORA	TR -104 / 1720 mt	2	5 s	12:15:44	12:15:49
046	GPSControl-46	HORA	TR -108 / 2840 mt	12	15 s	12:18:01	12:18:16
047	GPSControl-47	HORA	TR -109 / 4950 mt	10	13 s	12:21:57	12:22:10
048	GPSControl-48	HORA	TR -112 / 5760 mt	0	0 s	12:28:46	12:28:46
050	GPSControl-50	HORA	TR -125 / 3320 mt	7	10 s	12:46:49	12:46:59
051	GPSControl-51	HORA	TR -127 / 4830 mt	2	5 s	12:49:41	12:49:46

Performance do Competidor

2a Etapa Campeonato Capixaba - Enduro ghk'[ontanhas

Parque de Exposição
Muniz Freire - ES

Codigo: 040

Data Largada: 15/03/2015

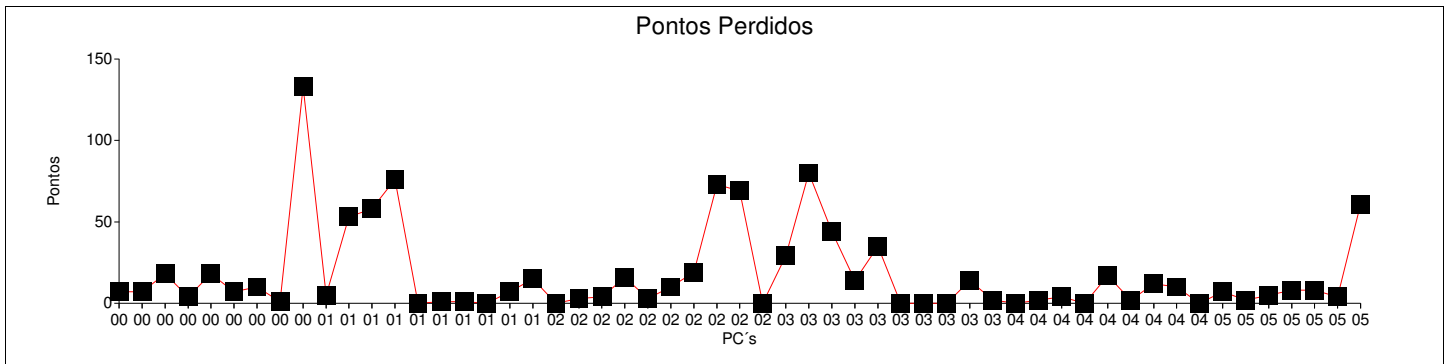
Nome: **JULIO CESAR CASAGRANDE MARCOLA** Categoria: MASTER

Horário: 09:04:00

Etapa	Nome PC	Tipo	Localização	Pontuação	Medido	Ideal	Passagem
052	GPSControl-52	HORA	TR -130 / 7050 mt	5	8 s	12:53:22	12:53:30
053	GPSControl-53	HORA	TR -134 / 8140 mt	8	11 s	13:00:22	13:00:33
054	GPSControl-54	HORA	TR -135 / 9550 mt	8	11 s	13:02:47	13:02:58
055	GPSControl-55	HORA	TR -137 / 1030 mt	4	7 s	13:04:49	13:04:56
056	GPSControl-56	HORA	TR -138 / 1370 mt	61	1 m 4 s	13:05:40	13:06:44

Etapa	Pontuação Total:	978
--------------	-------------------------	------------

Pontuação Total:
Bonificação:
Penalização:
TOTAL:



Codigo: 041

Data Largada: 15/03/2015

Nome: **HERCULANO DE AGUIAR DIAS**

Categoria: MASTER

Horário: 09:05:00

Etapa	Nome PC	Tipo	Localização	Pontuação	Medido	Ideal	Passagem
001	GPSControl-1	HORA	TR -4 / 2440 mts	4	7 s	09:12:23	09:12:30
002	GPSControl-2	HORA	TR -5 / 2860 mts	19	22 s	09:13:38	09:14:00
003	GPSControl-3	HORA	TR -8 / 5430 mts	12	15 s	09:17:51	09:18:06
004	GPSControl-4	HORA	TR -9 / 6920 mts	0	2 s	09:20:13	09:20:15
005	GPSControl-5	HORA	TR -9 / 7600 mts	8	11 s	09:21:41	09:21:52
006	GPSControl-6	HORA	TR -13 / 570 mts	5	8 s	09:29:41	09:29:49
007	GPSControl-7	HORA	TR -15 / 1130 mts	10	13 s	09:31:00	09:31:13
008	GPSControl-8	HORA	TR -17 / 2810 mts	0	-1 s	09:33:15	09:33:14
009	GPSControl-9	HORA	TR -19 / 3850 mts	42	45 s	09:35:36	09:36:21
010	GPSControl-10	HORA	TR -22 / 4590 mts	5	8 s	09:42:06	09:42:14
011	GPSControl-11	HORA	TR -23 / 5370 mts	63	1 m 6 s	09:44:13	09:45:19
012	GPSControl-12	HORA	TR -25 / 6010 mts	61	1 m 4 s	09:45:43	09:46:47
013	GPSControl-13	HORA	TR -28 / 8830 mts	54	57 s	09:50:41	09:51:38
014	GPSControl-14	HORA	TR -33 / 340 mts	0	-1 s	09:56:01	09:56:00
015	GPSControl-15	HORA	TR -34 / 1100 mts	0	0 s	09:57:11	09:57:11
016	GPSControl-16	HORA	TR -35 / 1590 mts	0	2 s	09:57:58	09:58:00
017	GPSControl-17	HORA	TR -36 / 2260 mts	13	16 s	09:59:22	09:59:38
018	GPSControl-18	HORA	TR -37 / 3010 mts	6	9 s	10:00:58	10:01:07
019	GPSControl-19	HORA	TR -37 / 3800 mts	91	1 m 34 s	10:02:27	10:04:01
020	GPSControl-20	HORA	TR -39 / 5620 mts	0	1 s	10:09:13	10:09:14
021	GPSControl-21	HORA	TR -41 / 6470 mts	0	0 s	10:10:38	10:10:38
022	GPSControl-22	HORA	TR -42 / 7860 mts	7	10 s	10:13:04	10:13:14
023	GPSControl-23	HORA	TR -43 / 8970 mts	16	19 s	10:14:51	10:15:10
024	GPSControl-24	HORA	TR -45 / 480 mts	4	7 s	10:20:00	10:20:07
025	GPSControl-25	HORA	TR -45 / 1730 mts	2	5 s	10:22:12	10:22:17
026	GPSControl-26	HORA	TR -50 / 5040 mts	68	1 m 11 s	10:28:04	10:29:15
027	GPSControl-27	HORA	TR -50 / 5660 mts	83	1 m 26 s	10:29:45	10:31:11
028	GPSControl-28	HORA	TR -54 / 7810 mts	57	1 m 0 s	10:33:53	10:34:53
029	GPSControl-29	HORA	TR -57 / 8390 mts	0	3 s	10:38:52	10:38:55
030	GPSControl-30	HORA	TR -60 / 580 mts	20	23 s	10:42:56	10:43:19
031	GPSControl-31	HORA	TR -62 / 1180 mts	84	1 m 27 s	10:44:09	10:45:36
032	GPSControl-32	HORA	TR -66 / 3790 mts	38	41 s	10:48:16	10:48:57
033	GPSControl-33	HORA	TR -69 / 5480 mts	0	3 s	10:51:32	10:51:35
034	GPSControl-34	HORA	TR -70 / 7000 mts	30	33 s	10:54:32	10:55:05
035	GPSControl-35	HORA	TR -74 / 500 mts	0	-3 s	11:00:00	10:59:57
036	GPSControl-36	HORA	TR -78 / 2720 mts	0	-2 s	11:09:08	11:09:06
037	GPSControl-37	HORA	TR -78 / 3370 mts	0	1 s	11:10:31	11:10:32
038	GPSControl-38	HORA	TR -81 / 4310 mts	19	22 s	11:12:31	11:12:53
039	GPSControl-39	HORA	TR -86 / 2770 mts	0	2 s	11:49:54	11:49:56
040	GPSControl-40	HORA	TR -88 / 3290 mts	0	2 s	11:53:37	11:53:39
041	GPSControl-41	HORA	TR -90 / 5080 mts	14	17 s	11:56:35	11:56:52
042	GPSControl-42	HORA	TR -92 / 6060 mts	17	20 s	11:58:56	11:59:16
043	GPSControl-43	HORA	TR -96 / 8580 mts	0	-1 s	12:07:14	12:07:13
044	GPSControl-44	HORA	TR -97 / 9220 mts	42	45 s	12:09:20	12:10:05
045	GPSControl-45	HORA	TR -104 / 1720 mt	2	5 s	12:16:44	12:16:49
046	GPSControl-46	HORA	TR -108 / 2840 mt	11	14 s	12:19:01	12:19:15
047	GPSControl-47	HORA	TR -109 / 4950 mt	13	16 s	12:22:57	12:23:13
048	GPSControl-48	HORA	TR -112 / 5760 mt	0	-1 s	12:29:46	12:29:45
050	GPSControl-50	HORA	TR -125 / 3320 mt	12	15 s	12:47:49	12:48:04
051	GPSControl-51	HORA	TR -127 / 4830 mt	0	0 s	12:50:41	12:50:41

Performance do Competidor

2a Etapa Campeonato Capixaba - Enduro ghk'[ontanhas

Parque de Exposição
Muniz Freire - ES

Codigo: 041

Data Largada: 15/03/2015

Nome: **HERCULANO DE AGUIAR DIAS**

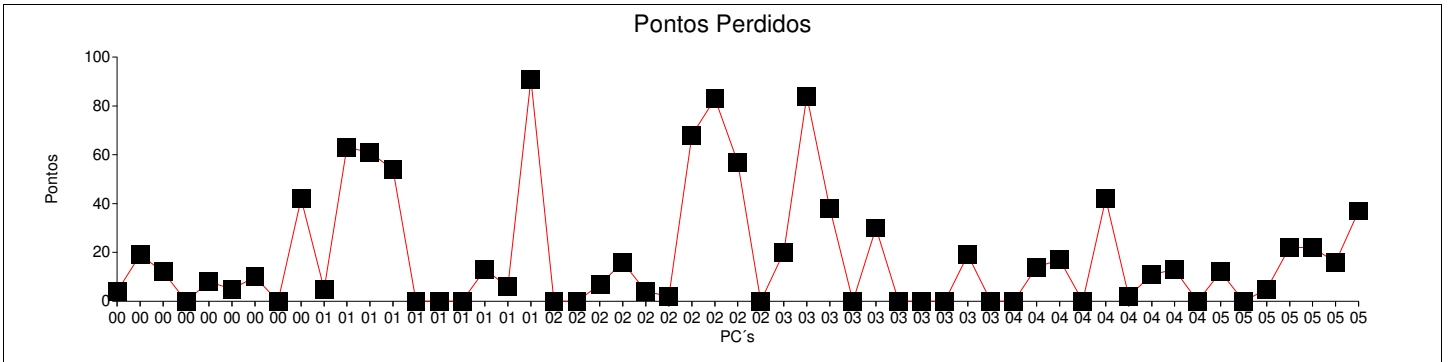
Categoria: MASTER

Horário: 09:05:00

Etapa	Nome PC	Tipo	Localização	Pontuação	Medido	Ideal	Passagem
052	GPSControl-52	HORA	TR -130 / 7050 mt	5	8 s	12:54:22	12:54:30
053	GPSControl-53	HORA	TR -134 / 8140 mt	22	25 s	13:01:22	13:01:47
054	GPSControl-54	HORA	TR -135 / 9550 mt	22	25 s	13:03:47	13:04:12
055	GPSControl-55	HORA	TR -137 / 1030 mt	16	19 s	13:05:49	13:06:08
056	GPSControl-56	HORA	TR -138 / 1370 mt	37	40 s	13:06:40	13:07:20

Etapa	Pontuação Total:	1.034
--------------	-------------------------	--------------

Pontuação Total: Bonificação: Penalização: TOTAL:



Codigo: 042

Data Largada: 15/03/2015

Nome: **ORIEL CASAGRANDE**

Categoria: MASTER

Horário: 09:06:00

Etapa	Nome PC	Tipo	Localização	Pontuação	Medido	Ideal	Passagem
001	GPSControl-1	HORA	TR -4 / 2440 mts	1	4 s	09:13:23	09:13:27
002	GPSControl-2	HORA	TR -5 / 2860 mts	0	-1 s	09:14:38	09:14:37
003	GPSControl-3	HORA	TR -8 / 5430 mts	8	11 s	09:18:51	09:19:02
004	GPSControl-4	HORA	TR -9 / 6920 mts	0	3 s	09:21:13	09:21:16
005	GPSControl-5	HORA	TR -9 / 7600 mts	0	0 s	09:22:41	09:22:41
006	GPSControl-6	HORA	TR -13 / 570 mts	0	-2 s	09:30:41	09:30:39
007	GPSControl-7	HORA	TR -15 / 1130 mts	3	6 s	09:32:00	09:32:06
008	GPSControl-8	HORA	TR -17 / 2810 mts	0	-2 s	09:34:15	09:34:13
009	GPSControl-9	HORA	TR -19 / 3850 mts	0	2 s	09:36:36	09:36:38
010	GPSControl-10	HORA	TR -22 / 4590 mts	0	-1 s	09:43:06	09:43:05
011	GPSControl-11	HORA	TR -23 / 5370 mts	56	59 s	09:45:13	09:46:12
012	GPSControl-12	HORA	TR -25 / 6010 mts	28	31 s	09:46:43	09:47:14
013	GPSControl-13	HORA	TR -28 / 8830 mts	0	1 s	09:51:41	09:51:42
014	GPSControl-14	HORA	TR -33 / 340 mts	0	-2 s	09:57:01	09:56:59
015	GPSControl-15	HORA	TR -34 / 1100 mts	0	0 s	09:58:11	09:58:11
016	GPSControl-16	HORA	TR -35 / 1590 mts	0	1 s	09:58:58	09:58:59
017	GPSControl-17	HORA	TR -36 / 2260 mts	0	-1 s	10:00:22	10:00:21
018	GPSControl-18	HORA	TR -37 / 3010 mts	4	7 s	10:01:58	10:02:05
019	GPSControl-19	HORA	TR -37 / 3800 mts	6	9 s	10:03:27	10:03:36
020	GPSControl-20	HORA	TR -39 / 5620 mts	0	2 s	10:10:13	10:10:15
021	GPSControl-21	HORA	TR -41 / 6470 mts	0	1 s	10:11:38	10:11:39
022	GPSControl-22	HORA	TR -42 / 7860 mts	0	0 s	10:14:04	10:14:04
023	GPSControl-23	HORA	TR -43 / 8970 mts	0	1 s	10:15:51	10:15:52
024	GPSControl-24	HORA	TR -45 / 480 mts	4	7 s	10:21:00	10:21:07
025	GPSControl-25	HORA	TR -45 / 1730 mts	0	0 s	10:23:12	10:23:12
026	GPSControl-26	HORA	TR -50 / 5040 mts	6	9 s	10:29:04	10:29:13
027	GPSControl-27	HORA	TR -50 / 5660 mts	12	15 s	10:30:45	10:31:00
028	GPSControl-28	HORA	TR -54 / 7810 mts	0	-3 s	10:34:53	10:34:50
029	GPSControl-29	HORA	TR -57 / 8390 mts	0	2 s	10:39:52	10:39:54
030	GPSControl-30	HORA	TR -60 / 580 mts	15	18 s	10:43:56	10:44:14
031	GPSControl-31	HORA	TR -62 / 1180 mts	25	28 s	10:45:09	10:45:37
032	GPSControl-32	HORA	TR -66 / 3790 mts	0	-2 s	10:49:16	10:49:14
033	GPSControl-33	HORA	TR -69 / 5480 mts	0	1 s	10:52:32	10:52:33
034	GPSControl-34	HORA	TR -70 / 7000 mts	19	22 s	10:55:32	10:55:54
035	GPSControl-35	HORA	TR -74 / 500 mts	3	-4 s	11:01:00	11:00:56
036	GPSControl-36	HORA	TR -78 / 2720 mts	0	-1 s	11:10:08	11:10:07
037	GPSControl-37	HORA	TR -78 / 3370 mts	3	-4 s	11:11:31	11:11:27
038	GPSControl-38	HORA	TR -81 / 4310 mts	3	6 s	11:13:31	11:13:37
039	GPSControl-39	HORA	TR -86 / 2770 mts	0	-3 s	11:50:54	11:50:51
040	GPSControl-40	HORA	TR -88 / 3290 mts	0	0 s	11:54:37	11:54:37
041	GPSControl-41	HORA	TR -90 / 5080 mts	0	2 s	11:57:35	11:57:37
042	GPSControl-42	HORA	TR -92 / 6060 mts	0	-1 s	11:59:56	11:59:55
043	GPSControl-43	HORA	TR -96 / 8580 mts	6	-5 s	12:08:14	12:08:09
044	GPSControl-44	HORA	TR -97 / 9220 mts	12	15 s	12:10:20	12:10:35
045	GPSControl-45	HORA	TR -104 / 1720 mt	0	0 s	12:17:44	12:17:44
046	GPSControl-46	HORA	TR -108 / 2840 mt	0	2 s	12:20:01	12:20:03
047	GPSControl-47	HORA	TR -109 / 4950 mt	0	3 s	12:23:57	12:24:00
048	GPSControl-48	HORA	TR -112 / 5760 mt	0	3 s	12:30:46	12:30:49
050	GPSControl-50	HORA	TR -125 / 3320 mt	0	2 s	12:48:49	12:48:51
051	GPSControl-51	HORA	TR -127 / 4830 mt	0	2 s	12:51:41	12:51:43

Performance do Competidor

2a Etapa Campeonato Capixaba - Enduro ghk'[ontanhas

Parque de Exposição
Muniz Freire - ES

Codigo: 042

Data Largada: 15/03/2015

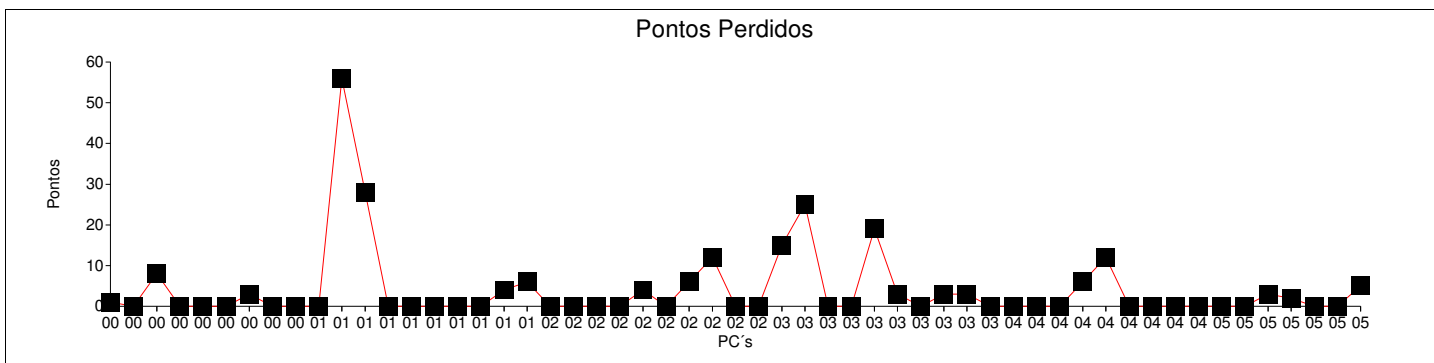
Nome: **ORIEL CASAGRANDE**

Categoria: MASTER

Horário: 09:06:00

Etapa	Nome PC	Tipo	Localização	Pontuação	Medido	Ideal	Passagem
052	GPSControl-52	HORA	TR -130 / 7050 mt	3	6 s	12:55:22	12:55:28
053	GPSControl-53	HORA	TR -134 / 8140 mt	2	5 s	13:02:22	13:02:27
054	GPSControl-54	HORA	TR -135 / 9550 mt	0	1 s	13:04:47	13:04:48
055	GPSControl-55	HORA	TR -137 / 1030 mt	0	0 s	13:06:49	13:06:49
056	GPSControl-56	HORA	TR -138 / 1370 mt	5	8 s	13:07:40	13:07:48
Etapa	Pontuação Total:	224					

Pontuação Total:
Bonificação:
Penalização:
TOTAL:



Codigo: 004

Data Largada: 15/03/2015

Nome: **ALEXANDRE AMORIM DE ANDRADE** Categoria: NOVATO

Horário: 09:39:00

Etapa	Nome PC	Tipo	Localização	Pontuação	Medido	Ideal	Passagem
001	GPSControl-1	HORA	TR -4 / 2440 mts	0	2 s	09:46:45	09:46:47
002	GPSControl-2	HORA	TR -5 / 2860 mts	13	16 s	09:48:33	09:48:49
003	GPSControl-3	HORA	TR -8 / 5430 mts	65	1 m 8 s	09:53:17	09:54:25
004	GPSControl-4	HORA	TR -9 / 6920 mts	40	43 s	09:56:07	09:56:50
005	GPSControl-5	HORA	TR -9 / 7600 mts	38	41 s	09:57:58	09:58:39
006	GPSControl-6	HORA	TR -13 / 570 mts	12	15 s	10:06:37	10:06:52
007	GPSControl-7	HORA	TR -15 / 1130 mts	15	18 s	10:08:11	10:08:29
008	GPSControl-8	HORA	TR -17 / 2810 mts	9	12 s	10:10:43	10:10:55
009	GPSControl-9	HORA	TR -19 / 3850 mts	67	1 m 10 s	10:13:36	10:14:46
010	GPSControl-10	HORA	TR -22 / 4590 mts	26	29 s	10:18:26	10:18:55
011	GPSControl-11	HORA	TR -23 / 5370 mts	45	48 s	10:21:21	10:22:09
012	GPSControl-12	HORA	TR -25 / 6010 mts	29	32 s	10:23:19	10:23:51
013	GPSControl-13	HORA	TR -28 / 8830 mts	0	0 s	10:29:17	10:29:17
014	GPSControl-14	HORA	TR -33 / 340 mts	0	-2 s	10:33:54	10:33:52
015	GPSControl-15	HORA	TR -34 / 1100 mts	2	5 s	10:35:12	10:35:17
016	GPSControl-16	HORA	TR -35 / 1590 mts	1	4 s	10:36:05	10:36:09
017	GPSControl-17	HORA	TR -36 / 2260 mts	0	-3 s	10:37:52	10:37:49
018	GPSControl-18	HORA	TR -37 / 3010 mts	6	9 s	10:39:54	10:40:03
019	GPSControl-19	HORA	TR -37 / 3800 mts	23	26 s	10:41:43	10:42:09
020	GPSControl-20	HORA	TR -39 / 5620 mts	0	0 s	10:47:49	10:47:49
021	GPSControl-21	HORA	TR -41 / 6470 mts	0	3 s	10:49:27	10:49:30
022	GPSControl-22	HORA	TR -42 / 7860 mts	15	18 s	10:52:25	10:52:43
023	GPSControl-23	HORA	TR -43 / 8970 mts	29	32 s	10:54:32	10:55:04
024	GPSControl-24	HORA	TR -45 / 480 mts	9	12 s	10:58:55	10:59:07
025	GPSControl-25	HORA	TR -45 / 1730 mts	2	5 s	11:01:36	11:01:41
026	GPSControl-26	HORA	TR -50 / 5040 mts	12	15 s	11:08:37	11:08:52
027	GPSControl-27	HORA	TR -50 / 5660 mts	41	44 s	11:10:57	11:11:41
028	GPSControl-28	HORA	TR -54 / 7810 mts	0	2 s	11:16:03	11:16:05
029	GPSControl-29	HORA	TR -57 / 8390 mts	8	11 s	11:20:15	11:20:26
030	GPSControl-30	HORA	TR -60 / 580 mts	86	1 m 29 s	11:25:19	11:26:48
031	GPSControl-31	HORA	TR -62 / 1180 mts	119	2 m 2 s	11:26:51	11:28:53
032	GPSControl-32	HORA	TR -66 / 3790 mts	76	1 m 19 s	11:31:39	11:32:58
033	GPSControl-33	HORA	TR -69 / 5480 mts	19	22 s	11:35:45	11:36:07
034	GPSControl-34	HORA	TR -70 / 7000 mts	41	44 s	11:39:32	11:40:16
035	GPSControl-35	HORA	TR -74 / 500 mts	3	-4 s	11:46:04	11:46:00
036	GPSControl-36	HORA	TR -78 / 2720 mts	0	-2 s	11:54:02	11:54:00
037	GPSControl-37	HORA	TR -78 / 3370 mts	0	-1 s	11:55:49	11:55:48
038	GPSControl-38	HORA	TR -81 / 4310 mts	3	6 s	11:58:18	11:58:24
039	GPSControl-39	HORA	TR -86 / 2770 mts	3	-4 s	12:31:16	12:31:12
040	GPSControl-40	HORA	TR -88 / 3290 mts	0	2 s	12:35:09	12:35:11
041	GPSControl-41	HORA	TR -90 / 5080 mts	0	-3 s	12:38:30	12:38:27
042	GPSControl-42	HORA	TR -92 / 6060 mts	6	-5 s	12:41:38	12:41:33
043	GPSControl-43	HORA	TR -96 / 8580 mts	6	-5 s	12:48:42	12:48:37
044	GPSControl-44	HORA	TR -97 / 9220 mts	55	58 s	12:51:34	12:52:32
045	GPSControl-45	HORA	TR -104 / 1720 mt	0	-2 s	12:59:34	12:59:32
046	GPSControl-46	HORA	TR -108 / 2840 mt	8	11 s	13:02:21	13:02:32
047	GPSControl-47	HORA	TR -109 / 4950 mt	6	9 s	13:06:56	13:07:05
048	GPSControl-48	HORA	TR -112 / 5760 mt	0	0 s	13:12:04	13:12:04
050	GPSControl-50	HORA	TR -125 / 3320 mt	10	13 s	13:30:26	13:30:39
051	GPSControl-51	HORA	TR -127 / 4830 mt	0	0 s	13:33:45	13:33:45



Performance do Competidor

2a Etapa Campeonato Capixaba - Enduro ghk'[ontanhas

Parque de Exposição
Muniz Freire - ES

Codigo: 004

Data Largada: 15/03/2015

Nome: **ALEXANDRE AMORIM DE ANDRADE**

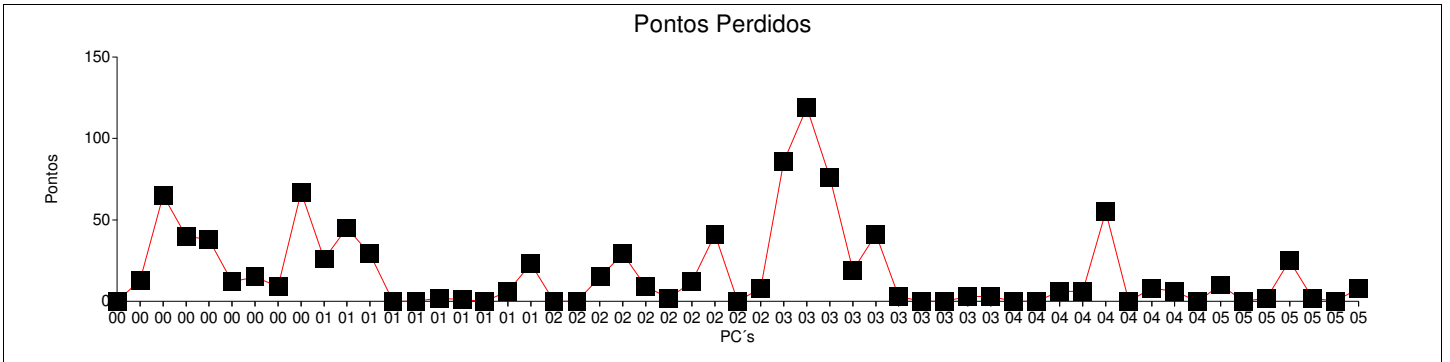
Categoria: NOVATO

Horário: 09:39:00

Etapa	Nome PC	Tipo	Localização	Pontuação	Medido	Ideal	Passagem
052	GPSControl-52	HORA	TR -130 / 7050 mt	2	5 s	13:37:58	13:38:03
053	GPSControl-53	HORA	TR -134 / 8140 mt	25	28 s	13:43:17	13:43:45
054	GPSControl-54	HORA	TR -135 / 9550 mt	2	5 s	13:46:06	13:46:11
055	GPSControl-55	HORA	TR -137 / 1030 mt	0	-3 s	13:48:35	13:48:32
056	GPSControl-56	HORA	TR -138 / 1370 mt	8	11 s	13:49:37	13:49:48

Etapa	Pontuação Total:	985
--------------	-------------------------	------------

Pontuação Total: **Bonificação:** **Penalização:** **TOTAL:**



Codigo: 010

Data Largada: 15/03/2015

Nome: **MAYKON JOSE BOTACCIM TONOLE** Categoria: NOVATO

Horário: 09:45:00

Etapa	Nome PC	Tipo	Localização	Pontuação	Medido	Ideal	Passagem
001	GPSControl-1	HORA	TR -4 / 2440 mts	39	-16 s	09:52:45	09:52:29
002	GPSControl-2	HORA	TR -5 / 2860 mts	2	5 s	09:54:33	09:54:38
003	GPSControl-3	HORA	TR -8 / 5430 mts	24	27 s	09:59:17	09:59:44
004	GPSControl-4	HORA	TR -9 / 6920 mts	12	15 s	10:02:07	10:02:22
005	GPSControl-5	HORA	TR -9 / 7600 mts	63	1 m 6 s	10:03:58	10:05:04
006	GPSControl-6	HORA	TR -13 / 570 mts	61	1 m 4 s	10:12:37	10:13:41
007	GPSControl-7	HORA	TR -15 / 1130 mts	88	1 m 31 s	10:14:11	10:15:42
008	GPSControl-8	HORA	TR -17 / 2810 mts	57	1 m 0 s	10:16:43	10:17:43
009	GPSControl-9	HORA	TR -19 / 3850 mts	186	3 m 9 s	10:19:36	10:22:45
010	GPSControl-10	HORA	TR -22 / 4590 mts	223	3 m 46 s	10:24:26	10:28:12
011	GPSControl-11	HORA	TR -23 / 5370 mts	249	4 m 12 s	10:27:21	10:31:33
012	GPSControl-12	HORA	TR -25 / 6010 mts	267	4 m 30 s	10:29:19	10:33:49
013	GPSControl-13	HORA	TR -28 / 8830 mts	234	3 m 57 s	10:35:17	10:39:14
014	GPSControl-14	HORA	TR -33 / 340 mts	85	1 m 28 s	10:39:54	10:41:22
015	GPSControl-15	HORA	TR -34 / 1100 mts	76	1 m 19 s	10:41:12	10:42:31
016	GPSControl-16	HORA	TR -35 / 1590 mts	68	1 m 11 s	10:42:05	10:43:16
017	GPSControl-17	HORA	TR -36 / 2260 mts	42	45 s	10:43:52	10:44:37
018	GPSControl-18	HORA	TR -37 / 3010 mts	3	6 s	10:45:54	10:46:00
019	GPSControl-19	HORA	TR -37 / 3800 mts	44	47 s	10:47:43	10:48:30
020	GPSControl-20	HORA	TR -39 / 5620 mts	0	-1 s	10:53:49	10:53:48
021	GPSControl-21	HORA	TR -41 / 6470 mts	15	18 s	10:55:27	10:55:45
022	GPSControl-22	HORA	TR -42 / 7860 mts	40	43 s	10:58:25	10:59:08
023	GPSControl-23	HORA	TR -43 / 8970 mts	43	46 s	11:00:32	11:01:18
024	GPSControl-24	HORA	TR -45 / 480 mts	4	7 s	11:04:55	11:05:02
025	GPSControl-25	HORA	TR -45 / 1730 mts	0	3 s	11:07:36	11:07:39
026	GPSControl-26	HORA	TR -50 / 5040 mts	12	15 s	11:14:37	11:14:52
027	GPSControl-27	HORA	TR -50 / 5660 mts	16	19 s	11:16:57	11:17:16
028	GPSControl-28	HORA	TR -54 / 7810 mts	87	-32 s	11:22:03	11:21:31
029	GPSControl-29	HORA	TR -57 / 8390 mts	0	2 s	11:26:15	11:26:17
030	GPSControl-30	HORA	TR -60 / 580 mts	69	1 m 12 s	11:31:19	11:32:31
031	GPSControl-31	HORA	TR -62 / 1180 mts	189	3 m 12 s	11:32:51	11:36:03
032	GPSControl-32	HORA	TR -66 / 3790 mts	142	2 m 25 s	11:37:39	11:40:04
033	GPSControl-33	HORA	TR -69 / 5480 mts	101	1 m 44 s	11:41:45	11:43:29
034	GPSControl-34	HORA	TR -70 / 7000 mts	93	1 m 36 s	11:45:32	11:47:08
035	GPSControl-35	HORA	TR -74 / 500 mts	9	12 s	11:52:04	11:52:16
036	GPSControl-36	HORA	TR -78 / 2720 mts	0	-1 s	12:00:02	12:00:01
037	GPSControl-37	HORA	TR -78 / 3370 mts	0	2 s	12:01:49	12:01:51
038	GPSControl-38	HORA	TR -81 / 4310 mts	0	0 s	12:04:18	12:04:18
039	GPSControl-39	HORA	TR -86 / 2770 mts	1	4 s	12:37:16	12:37:20
040	GPSControl-40	HORA	TR -88 / 3290 mts	0	3 s	12:41:09	12:41:12
041	GPSControl-41	HORA	TR -90 / 5080 mts	0	-3 s	12:44:30	12:44:27
042	GPSControl-42	HORA	TR -92 / 6060 mts	27	-12 s	12:47:38	12:47:26
043	GPSControl-43	HORA	TR -96 / 8580 mts	3	-4 s	12:54:42	12:54:38
044	GPSControl-44	HORA	TR -97 / 9220 mts	10	13 s	12:57:34	12:57:47
045	GPSControl-45	HORA	TR -104 / 1720 mt	60	1 m 3 s	13:05:34	13:06:37
046	GPSControl-46	HORA	TR -108 / 2840 mt	65	1 m 8 s	13:08:21	13:09:29
047	GPSControl-47	HORA	TR -109 / 4950 mt	43	46 s	13:12:56	13:13:42
048	GPSControl-48	HORA	TR -112 / 5760 mt	0	-3 s	13:18:04	13:18:01
050	GPSControl-50	HORA	TR -125 / 3320 mt	0	0 s	13:36:26	13:36:26
051	GPSControl-51	HORA	TR -127 / 4830 mt	0	0 s	13:39:45	13:39:45

Performance do Competidor

2a Etapa Campeonato Capixaba - Enduro ghk'[ontanhas

Parque de Exposição
Muniz Freire - ES

Codigo: 010

Data Largada: 15/03/2015

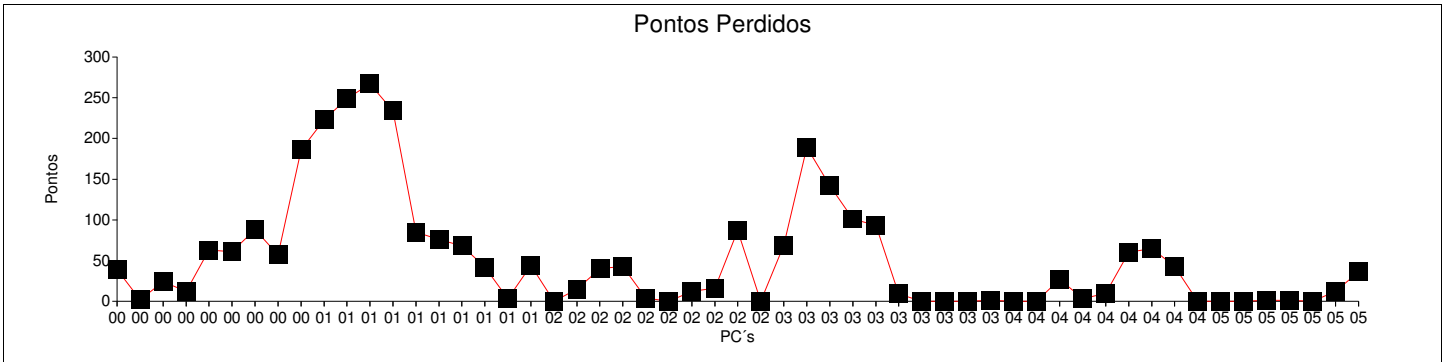
Nome: **MAYKON JOSE BOTACCIM TONOLE** Categoria: NOVATO

Horário: 09:45:00

Etapa	Nome PC	Tipo	Localização	Pontuação	Medido	Ideal	Passagem
052	GPSControl-52	HORA	TR -130 / 7050 mt	1	4 s	13:43:58	13:44:02
053	GPSControl-53	HORA	TR -134 / 8140 mt	1	4 s	13:49:17	13:49:21
054	GPSControl-54	HORA	TR -135 / 9550 mt	0	-1 s	13:52:06	13:52:05
055	GPSControl-55	HORA	TR -137 / 1030 mt	12	-7 s	13:54:35	13:54:28
056	GPSControl-56	HORA	TR -138 / 1370 mt	36	39 s	13:55:37	13:56:16

Etapa	Pontuação Total:	2.902
--------------	-------------------------	--------------

Pontuação Total:
Bonificação:
Penalização:
TOTAL:



Codigo: 011

Data Largada: 15/03/2015

Nome: **ALAN CURTY MINETE**

Categoria: NOVATO

Horário: 09:42:00

Etapa	Nome PC	Tipo	Localização	Pontuação	Medido	Ideal	Passagem
001	GPSControl-1	HORA	TR -4 / 2440 mts	6	-5 s	09:49:45	09:49:40
002	GPSControl-2	HORA	TR -5 / 2860 mts	43	46 s	09:51:33	09:52:19
003	GPSControl-3	HORA	TR -8 / 5430 mts	142	2 m 25 s	09:56:17	09:58:42
004	GPSControl-4	HORA	TR -9 / 6920 mts	119	2 m 2 s	09:59:07	10:01:09
005	GPSControl-5	HORA	TR -9 / 7600 mts	152	2 m 35 s	10:00:58	10:03:33
006	GPSControl-6	HORA	TR -13 / 570 mts	10	13 s	10:09:37	10:09:50
007	GPSControl-7	HORA	TR -15 / 1130 mts	42	45 s	10:11:11	10:11:56
008	GPSControl-8	HORA	TR -17 / 2810 mts	263	4 m 26 s	10:13:43	10:18:09
009	GPSControl-9	HORA	TR -19 / 3850 mts	402	6 m 45 s	10:16:36	10:23:21
010	GPSControl-10	HORA	TR -22 / 4590 mts	279	4 m 42 s	10:21:26	10:26:08
011	GPSControl-11	HORA	TR -23 / 5370 mts	334	5 m 37 s	10:24:21	10:29:58
012	GPSControl-12	HORA	TR -25 / 6010 mts	339	5 m 42 s	10:26:19	10:32:01
013	GPSControl-13	HORA	TR -28 / 8830 mts	341	5 m 44 s	10:32:17	10:38:01
014	GPSControl-14	HORA	TR -33 / 340 mts	199	3 m 22 s	10:36:54	10:40:16
015	GPSControl-15	HORA	TR -34 / 1100 mts	207	3 m 30 s	10:38:12	10:41:42
016	GPSControl-16	HORA	TR -35 / 1590 mts	206	3 m 29 s	10:39:05	10:42:34
017	GPSControl-17	HORA	TR -36 / 2260 mts	183	3 m 6 s	10:40:52	10:43:58
018	GPSControl-18	HORA	TR -37 / 3010 mts	153	2 m 36 s	10:42:54	10:45:30
019	GPSControl-19	HORA	TR -37 / 3800 mts	152	2 m 35 s	10:44:43	10:47:18
020	GPSControl-20	HORA	TR -39 / 5620 mts	0	-1 s	10:50:49	10:50:48
021	GPSControl-21	HORA	TR -41 / 6470 mts	18	-9 s	10:52:27	10:52:18
022	GPSControl-22	HORA	TR -42 / 7860 mts	4	7 s	10:55:25	10:55:32
023	GPSControl-23	HORA	TR -43 / 8970 mts	11	14 s	10:57:32	10:57:46
024	GPSControl-24	HORA	TR -45 / 480 mts	0	1 s	11:01:55	11:01:56
025	GPSControl-25	HORA	TR -45 / 1730 mts	15	-8 s	11:04:36	11:04:28
026	GPSControl-26	HORA	TR -50 / 5040 mts	408	6 m 51 s	11:11:37	11:18:28
027	GPSControl-27	HORA	TR -50 / 5660 mts	436	7 m 19 s	11:13:57	11:21:16
028	GPSControl-28	HORA	TR -54 / 7810 mts	398	6 m 41 s	11:19:03	11:25:44
029	GPSControl-29	HORA	TR -57 / 8390 mts	231	3 m 54 s	11:23:15	11:27:09
030	GPSControl-30	HORA	TR -60 / 580 mts	257	4 m 20 s	11:28:19	11:32:39
031	GPSControl-31	HORA	TR -62 / 1180 mts	320	5 m 23 s	11:29:51	11:35:14
032	GPSControl-32	HORA	TR -66 / 3790 mts	275	4 m 38 s	11:34:39	11:39:17
033	GPSControl-33	HORA	TR -69 / 5480 mts	206	3 m 29 s	11:38:45	11:42:14
034	GPSControl-34	HORA	TR -70 / 7000 mts	213	3 m 36 s	11:42:32	11:46:08
035	GPSControl-35	HORA	TR -74 / 500 mts	136	2 m 19 s	11:49:04	11:51:23
036	GPSControl-36	HORA	TR -78 / 2720 mts	21	-10 s	11:57:02	11:56:52
037	GPSControl-37	HORA	TR -78 / 3370 mts	12	-7 s	11:58:49	11:58:42
038	GPSControl-38	HORA	TR -81 / 4310 mts	30	33 s	12:01:18	12:01:51
039	GPSControl-39	HORA	TR -86 / 2770 mts	0	-2 s	12:34:16	12:34:14
040	GPSControl-40	HORA	TR -88 / 3290 mts	0	-3 s	12:38:09	12:38:06
041	GPSControl-41	HORA	TR -90 / 5080 mts	1	4 s	12:41:30	12:41:34
042	GPSControl-42	HORA	TR -92 / 6060 mts	8	11 s	12:44:38	12:44:49
043	GPSControl-43	HORA	TR -96 / 8580 mts	0	-1 s	12:51:42	12:51:41
044	GPSControl-44	HORA	TR -97 / 9220 mts	22	25 s	12:54:34	12:54:59
045	GPSControl-45	HORA	TR -104 / 1720 mt	0	3 s	13:02:34	13:02:37
046	GPSControl-46	HORA	TR -108 / 2840 mt	3	6 s	13:05:21	13:05:27
047	GPSControl-47	HORA	TR -109 / 4950 mt	80	1 m 23 s	13:09:56	13:11:19
048	GPSControl-48	HORA	TR -112 / 5760 mt	30	-13 s	13:15:04	13:14:51
050	GPSControl-50	HORA	TR -125 / 3320 mt	12	-7 s	13:33:26	13:33:19
051	GPSControl-51	HORA	TR -127 / 4830 mt	3	6 s	13:36:45	13:36:51

Codigo: 012

Data Largada: 15/03/2015

Nome: **FERNANDO MANDELLI**

Categoria: NOVATO

Horário: 09:38:30

Etapa	Nome PC	Tipo	Localização	Pontuação	Medido	Ideal	Passagem
001	GPSControl-1	HORA	TR -4 / 2440 mts	0	0 s	09:46:15	09:46:15
002	GPSControl-2	HORA	TR -5 / 2860 mts	17	20 s	09:48:03	09:48:23
003	GPSControl-3	HORA	TR -8 / 5430 mts	98	1 m 41 s	09:52:47	09:54:28
004	GPSControl-4	HORA	TR -9 / 6920 mts	85	1 m 28 s	09:55:37	09:57:05
005	GPSControl-5	HORA	TR -9 / 7600 mts	179	3 m 2 s	09:57:28	10:00:30
006	GPSControl-6	HORA	TR -13 / 570 mts	81	1 m 24 s	10:06:07	10:07:31
007	GPSControl-7	HORA	TR -15 / 1130 mts	113	1 m 56 s	10:07:41	10:09:37
008	GPSControl-8	HORA	TR -17 / 2810 mts	97	1 m 40 s	10:10:13	10:11:53
009	GPSControl-9	HORA	TR -19 / 3850 mts	214	3 m 37 s	10:13:06	10:16:43
010	GPSControl-10	HORA	TR -22 / 4590 mts	57	1 m 0 s	10:17:56	10:18:56
011	GPSControl-11	HORA	TR -23 / 5370 mts	93	1 m 36 s	10:20:51	10:22:27
012	GPSControl-12	HORA	TR -25 / 6010 mts	74	1 m 17 s	10:22:49	10:24:06
013	GPSControl-13	HORA	TR -28 / 8830 mts	52	55 s	10:28:47	10:29:42
014	GPSControl-14	HORA	TR -33 / 340 mts	12	15 s	10:33:24	10:33:39
015	GPSControl-15	HORA	TR -34 / 1100 mts	19	22 s	10:34:42	10:35:04
016	GPSControl-16	HORA	TR -35 / 1590 mts	19	22 s	10:35:35	10:35:57
017	GPSControl-17	HORA	TR -36 / 2260 mts	9	12 s	10:37:22	10:37:34
018	GPSControl-18	HORA	TR -37 / 3010 mts	6	-5 s	10:39:24	10:39:19
019	GPSControl-19	HORA	TR -37 / 3800 mts	1	4 s	10:41:13	10:41:17
020	GPSControl-20	HORA	TR -39 / 5620 mts	0	2 s	10:47:19	10:47:21
021	GPSControl-21	HORA	TR -41 / 6470 mts	14	17 s	10:48:57	10:49:14
022	GPSControl-22	HORA	TR -42 / 7860 mts	27	30 s	10:51:55	10:52:25
023	GPSControl-23	HORA	TR -43 / 8970 mts	42	45 s	10:54:02	10:54:47
024	GPSControl-24	HORA	TR -45 / 480 mts	1	4 s	10:58:25	10:58:29
025	GPSControl-25	HORA	TR -45 / 1730 mts	3	6 s	11:01:06	11:01:12
026	GPSControl-26	HORA	TR -50 / 5040 mts	37	40 s	11:08:07	11:08:47
027	GPSControl-27	HORA	TR -50 / 5660 mts	162	2 m 45 s	11:10:27	11:13:12
028	GPSControl-28	HORA	TR -54 / 7810 mts	183	3 m 6 s	11:15:33	11:18:39
029	GPSControl-29	HORA	TR -57 / 8390 mts	32	35 s	11:19:45	11:20:20
030	GPSControl-30	HORA	TR -60 / 580 mts	88	1 m 31 s	11:24:49	11:26:20
031	GPSControl-31	HORA	TR -62 / 1180 mts	152	2 m 35 s	11:26:21	11:28:56
032	GPSControl-32	HORA	TR -66 / 3790 mts	134	2 m 17 s	11:31:09	11:33:26
033	GPSControl-33	HORA	TR -69 / 5480 mts	1.800	0 s	11:35:15	
034	GPSControl-34	HORA	TR -70 / 7000 mts	900	-9 m 18 s	11:39:02	11:29:44
035	GPSControl-35	HORA	TR -74 / 500 mts	900	-10 m 25 s	11:45:34	11:35:09
036	GPSControl-36	HORA	TR -78 / 2720 mts	18	-9 s	11:53:32	11:53:23
037	GPSControl-37	HORA	TR -78 / 3370 mts	66	-25 s	11:55:19	11:54:54
038	GPSControl-38	HORA	TR -81 / 4310 mts	38	41 s	11:57:48	11:58:29
039	GPSControl-39	HORA	TR -86 / 2770 mts	0	0 s	12:30:46	12:30:46
040	GPSControl-40	HORA	TR -88 / 3290 mts	0	1 s	12:34:39	12:34:40
041	GPSControl-41	HORA	TR -90 / 5080 mts	19	22 s	12:38:00	12:38:22
042	GPSControl-42	HORA	TR -92 / 6060 mts	45	48 s	12:41:08	12:41:56
043	GPSControl-43	HORA	TR -96 / 8580 mts	15	-8 s	12:48:12	12:48:04
044	GPSControl-44	HORA	TR -97 / 9220 mts	48	51 s	12:51:04	12:51:55
045	GPSControl-45	HORA	TR -104 / 1720 mt	56	59 s	12:59:04	13:00:03
046	GPSControl-46	HORA	TR -108 / 2840 mt	69	1 m 12 s	13:01:51	13:03:03
047	GPSControl-47	HORA	TR -109 / 4950 mt	110	1 m 53 s	13:06:26	13:08:19
048	GPSControl-48	HORA	TR -112 / 5760 mt	0	-1 s	13:11:34	13:11:33
050	GPSControl-50	HORA	TR -125 / 3320 mt	1	4 s	13:29:56	13:30:00
051	GPSControl-51	HORA	TR -127 / 4830 mt	8	11 s	13:33:15	13:33:26



Performance do Competidor

2a Etapa Campeonato Capixaba - Enduro ghk'[ontanhas

Parque de Exposição
Muniz Freire - ES

Codigo: 012

Data Largada: 15/03/2015

Nome: **FERNANDO MANDELLI**

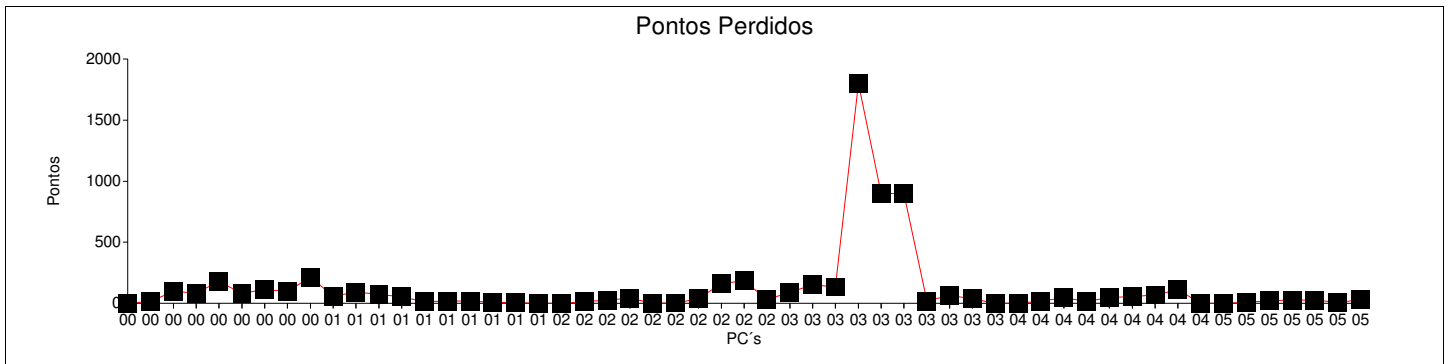
Categoria: NOVATO

Horário: 09:38:30

Etapa	Nome PC	Tipo	Localização	Pontuação	Medido	Ideal	Passagem
052	GPSControl-52	HORA	TR -130 / 7050 mt	21	24 s	13:37:28	13:37:52
053	GPSControl-53	HORA	TR -134 / 8140 mt	27	30 s	13:42:47	13:43:17
054	GPSControl-54	HORA	TR -135 / 9550 mt	25	28 s	13:45:36	13:46:04
055	GPSControl-55	HORA	TR -137 / 1030 mt	7	10 s	13:48:05	13:48:15
056	GPSControl-56	HORA	TR -138 / 1370 mt	28	31 s	13:49:07	13:49:38

Etapa	Pontuação Total:	6.302
--------------	-------------------------	--------------

Pontuação Total:
Bonificação:
Penalização:
TOTAL:



Codigo: 015

Data Largada: 15/03/2015

Nome: **EDUARDO BREZINSKI DOS SANTOS LIM** Categoria: NOVATO

Horário: 09:38:00

Etapa	Nome PC	Tipo	Localização	Pontuação	Medido	Ideal	Passagem
001	GPSControl-1	HORA	TR -4 / 2440 mts	0	2 s	09:45:45	09:45:47
002	GPSControl-2	HORA	TR -5 / 2860 mts	0	3 s	09:47:33	09:47:36
003	GPSControl-3	HORA	TR -8 / 5430 mts	23	26 s	09:52:17	09:52:43
004	GPSControl-4	HORA	TR -9 / 6920 mts	0	2 s	09:55:07	09:55:09
005	GPSControl-5	HORA	TR -9 / 7600 mts	19	22 s	09:56:58	09:57:20
006	GPSControl-6	HORA	TR -13 / 570 mts	5	8 s	10:05:37	10:05:45
007	GPSControl-7	HORA	TR -15 / 1130 mts	10	13 s	10:07:11	10:07:24
008	GPSControl-8	HORA	TR -17 / 2810 mts	0	-3 s	10:09:43	10:09:40
009	GPSControl-9	HORA	TR -19 / 3850 mts	238	4 m 1 s	10:12:36	10:16:37
010	GPSControl-10	HORA	TR -22 / 4590 mts	90	1 m 33 s	10:17:26	10:18:59
011	GPSControl-11	HORA	TR -23 / 5370 mts	96	1 m 39 s	10:20:21	10:22:00
012	GPSControl-12	HORA	TR -25 / 6010 mts	68	1 m 11 s	10:22:19	10:23:30
013	GPSControl-13	HORA	TR -28 / 8830 mts	21	24 s	10:28:17	10:28:41
014	GPSControl-14	HORA	TR -33 / 340 mts	0	0 s	10:32:54	10:32:54
015	GPSControl-15	HORA	TR -34 / 1100 mts	0	2 s	10:34:12	10:34:14
016	GPSControl-16	HORA	TR -35 / 1590 mts	0	0 s	10:35:05	10:35:05
017	GPSControl-17	HORA	TR -36 / 2260 mts	0	-2 s	10:36:52	10:36:50
018	GPSControl-18	HORA	TR -37 / 3010 mts	0	2 s	10:38:54	10:38:56
019	GPSControl-19	HORA	TR -37 / 3800 mts	7	10 s	10:40:43	10:40:53
020	GPSControl-20	HORA	TR -39 / 5620 mts	165	-58 s	10:46:49	10:45:51
021	GPSControl-21	HORA	TR -41 / 6470 mts	171	-1 m 0 s	10:48:27	10:47:27
022	GPSControl-22	HORA	TR -42 / 7860 mts	141	-50 s	10:51:25	10:50:35
023	GPSControl-23	HORA	TR -43 / 8970 mts	135	-48 s	10:53:32	10:52:44
024	GPSControl-24	HORA	TR -45 / 480 mts	129	-46 s	10:57:55	10:57:09
025	GPSControl-25	HORA	TR -45 / 1730 mts	174	-1 m 1 s	11:00:36	10:59:35
026	GPSControl-26	HORA	TR -50 / 5040 mts	147	-52 s	11:07:37	11:06:45
027	GPSControl-27	HORA	TR -50 / 5660 mts	4	7 s	11:09:57	11:10:04
028	GPSControl-28	HORA	TR -54 / 7810 mts	174	-1 m 1 s	11:15:03	11:14:02
029	GPSControl-29	HORA	TR -57 / 8390 mts	162	-57 s	11:19:15	11:18:18
030	GPSControl-30	HORA	TR -60 / 580 mts	99	-36 s	11:24:19	11:23:43
031	GPSControl-31	HORA	TR -62 / 1180 mts	100	1 m 43 s	11:25:51	11:27:34
032	GPSControl-32	HORA	TR -66 / 3790 mts	63	1 m 6 s	11:30:39	11:31:45
033	GPSControl-33	HORA	TR -69 / 5480 mts	0	3 s	11:34:45	11:34:48
034	GPSControl-34	HORA	TR -70 / 7000 mts	6	9 s	11:38:32	11:38:41
035	GPSControl-35	HORA	TR -74 / 500 mts	33	-14 s	11:45:04	11:44:50
036	GPSControl-36	HORA	TR -78 / 2720 mts	171	-1 m 0 s	11:53:02	11:52:02
037	GPSControl-37	HORA	TR -78 / 3370 mts	186	-1 m 5 s	11:54:49	11:53:44
038	GPSControl-38	HORA	TR -81 / 4310 mts	117	-42 s	11:57:18	11:56:36
039	GPSControl-39	HORA	TR -86 / 2770 mts	168	-59 s	12:30:16	12:29:17
040	GPSControl-40	HORA	TR -88 / 3290 mts	162	-57 s	12:34:09	12:33:12
041	GPSControl-41	HORA	TR -90 / 5080 mts	171	-1 m 0 s	12:37:30	12:36:30
042	GPSControl-42	HORA	TR -92 / 6060 mts	186	-1 m 5 s	12:40:38	12:39:33
043	GPSControl-43	HORA	TR -96 / 8580 mts	186	-1 m 5 s	12:47:42	12:46:37
044	GPSControl-44	HORA	TR -97 / 9220 mts	3	-4 s	12:50:34	12:50:30
045	GPSControl-45	HORA	TR -104 / 1720 mt	168	-59 s	12:58:34	12:57:35
046	GPSControl-46	HORA	TR -108 / 2840 mt	30	33 s	13:01:21	13:01:54
047	GPSControl-47	HORA	TR -109 / 4950 mt	0	-1 s	13:05:56	13:05:55
048	GPSControl-48	HORA	TR -112 / 5760 mt	174	-1 m 1 s	13:11:04	13:10:03
050	GPSControl-50	HORA	TR -125 / 3320 mt	141	-50 s	13:29:26	13:28:36
051	GPSControl-51	HORA	TR -127 / 4830 mt	180	-1 m 3 s	13:32:45	13:31:42

Codigo: 015

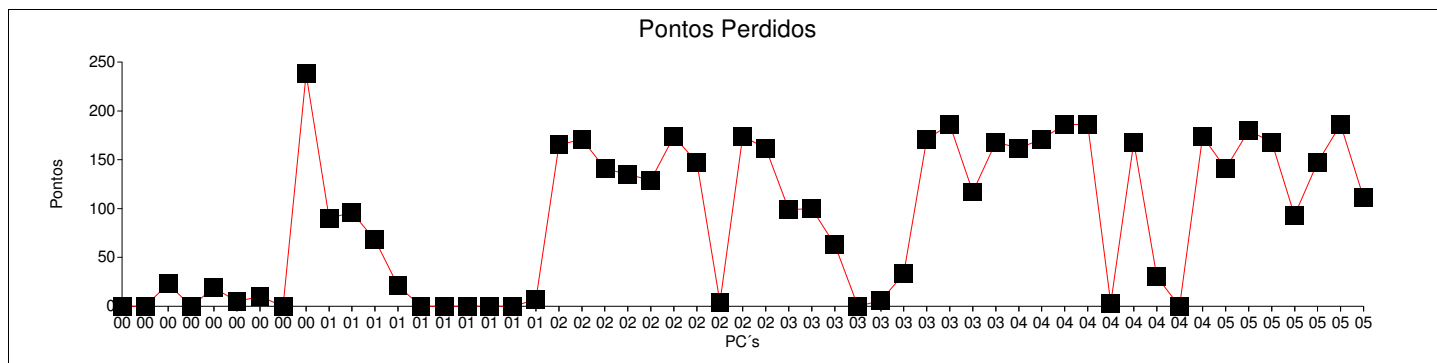
Data Largada: 15/03/2015

Nome: **EDUARDO BREZINSKI DOS SANTOS LIM** Categoria: NOVATO

Horário: 09:38:00

Etapa	Nome PC	Tipo	Localização	Pontuação	Medido	Ideal	Passagem
052	GPSControl-52	HORA	TR -130 / 7050 mt	168	-59 s	13:36:58	13:35:59
053	GPSControl-53	HORA	TR -134 / 8140 mt	93	-34 s	13:42:17	13:41:43
054	GPSControl-54	HORA	TR -135 / 9550 mt	147	-52 s	13:45:06	13:44:14
055	GPSControl-55	HORA	TR -137 / 1030 mt	186	-1 m 5 s	13:47:35	13:46:30
056	GPSControl-56	HORA	TR -138 / 1370 mt	111	-40 s	13:48:37	13:47:57
Etapa	Pontuação Total:	5.028					

Pontuação Total:
Bonificação:
Penalização:
TOTAL:



Codigo: 016

Data Largada: 15/03/2015

Nome: **FABRICIO DE ALMEIDA**

Categoria: NOVATO

Horário: 09:37:00

Etapa	Nome PC	Tipo	Localização	Pontuação	Medido	Ideal	Passagem
001	GPSControl-1	HORA	TR -4 / 2440 mts	3	6 s	09:44:45	09:44:51
002	GPSControl-2	HORA	TR -5 / 2860 mts	16	19 s	09:46:33	09:46:52
003	GPSControl-3	HORA	TR -8 / 5430 mts	12	15 s	09:51:17	09:51:32
004	GPSControl-4	HORA	TR -9 / 6920 mts	0	0 s	09:54:07	09:54:07
005	GPSControl-5	HORA	TR -9 / 7600 mts	0	1 s	09:55:58	09:55:59
006	GPSControl-6	HORA	TR -13 / 570 mts	3	6 s	10:04:37	10:04:43
007	GPSControl-7	HORA	TR -15 / 1130 mts	6	9 s	10:06:11	10:06:20
008	GPSControl-8	HORA	TR -17 / 2810 mts	0	-2 s	10:08:43	10:08:41
009	GPSControl-9	HORA	TR -19 / 3850 mts	196	3 m 19 s	10:11:36	10:14:55
010	GPSControl-10	HORA	TR -22 / 4590 mts	24	27 s	10:16:26	10:16:53
011	GPSControl-11	HORA	TR -23 / 5370 mts	307	5 m 10 s	10:19:21	10:24:31
012	GPSControl-12	HORA	TR -25 / 6010 mts	277	4 m 40 s	10:21:19	10:25:59
013	GPSControl-13	HORA	TR -28 / 8830 mts	197	3 m 20 s	10:27:17	10:30:37
014	GPSControl-14	HORA	TR -33 / 340 mts	35	38 s	10:31:54	10:32:32
015	GPSControl-15	HORA	TR -34 / 1100 mts	25	28 s	10:33:12	10:33:40
016	GPSControl-16	HORA	TR -35 / 1590 mts	15	18 s	10:34:05	10:34:23
017	GPSControl-17	HORA	TR -36 / 2260 mts	0	-1 s	10:35:52	10:35:51
018	GPSControl-18	HORA	TR -37 / 3010 mts	2	5 s	10:37:54	10:37:59
019	GPSControl-19	HORA	TR -37 / 3800 mts	7	10 s	10:39:43	10:39:53
020	GPSControl-20	HORA	TR -39 / 5620 mts	0	2 s	10:45:49	10:45:51
021	GPSControl-21	HORA	TR -41 / 6470 mts	0	0 s	10:47:27	10:47:27
022	GPSControl-22	HORA	TR -42 / 7860 mts	7	10 s	10:50:25	10:50:35
023	GPSControl-23	HORA	TR -43 / 8970 mts	9	12 s	10:52:32	10:52:44
024	GPSControl-24	HORA	TR -45 / 480 mts	11	14 s	10:56:55	10:57:09
025	GPSControl-25	HORA	TR -45 / 1730 mts	0	-1 s	10:59:36	10:59:35
026	GPSControl-26	HORA	TR -50 / 5040 mts	2	5 s	11:06:37	11:06:42
027	GPSControl-27	HORA	TR -50 / 5660 mts	64	1 m 7 s	11:08:57	11:10:04
028	GPSControl-28	HORA	TR -54 / 7810 mts	0	-2 s	11:14:03	11:14:01
029	GPSControl-29	HORA	TR -57 / 8390 mts	0	3 s	11:18:15	11:18:18
030	GPSControl-30	HORA	TR -60 / 580 mts	23	26 s	11:23:19	11:23:45
031	GPSControl-31	HORA	TR -62 / 1180 mts	188	3 m 11 s	11:24:51	11:28:02
032	GPSControl-32	HORA	TR -66 / 3790 mts	123	2 m 6 s	11:29:39	11:31:45
033	GPSControl-33	HORA	TR -69 / 5480 mts	60	1 m 3 s	11:33:45	11:34:48
034	GPSControl-34	HORA	TR -70 / 7000 mts	66	1 m 9 s	11:37:32	11:38:41
035	GPSControl-35	HORA	TR -74 / 500 mts	43	46 s	11:44:04	11:44:50
036	GPSControl-36	HORA	TR -78 / 2720 mts	0	0 s	11:52:02	11:52:02
037	GPSControl-37	HORA	TR -78 / 3370 mts	6	-5 s	11:53:49	11:53:44
038	GPSControl-38	HORA	TR -81 / 4310 mts	15	18 s	11:56:18	11:56:36
039	GPSControl-39	HORA	TR -86 / 2770 mts	0	1 s	12:29:16	12:29:17
040	GPSControl-40	HORA	TR -88 / 3290 mts	0	3 s	12:33:09	12:33:12
041	GPSControl-41	HORA	TR -90 / 5080 mts	0	3 s	12:36:30	12:36:33
042	GPSControl-42	HORA	TR -92 / 6060 mts	6	-5 s	12:39:38	12:39:33
043	GPSControl-43	HORA	TR -96 / 8580 mts	3	-4 s	12:46:42	12:46:38
044	GPSControl-44	HORA	TR -97 / 9220 mts	53	56 s	12:49:34	12:50:30
045	GPSControl-45	HORA	TR -104 / 1720 mt	0	1 s	12:57:34	12:57:35
046	GPSControl-46	HORA	TR -108 / 2840 mt	90	1 m 33 s	13:00:21	13:01:54
047	GPSControl-47	HORA	TR -109 / 4950 mt	55	58 s	13:04:56	13:05:54
048	GPSControl-48	HORA	TR -112 / 5760 mt	0	-1 s	13:10:04	13:10:03
050	GPSControl-50	HORA	TR -125 / 3320 mt	5	8 s	13:28:26	13:28:34
051	GPSControl-51	HORA	TR -127 / 4830 mt	0	-3 s	13:31:45	13:31:42

Codigo: 021

Data Largada: 15/03/2015

Nome: **ANDERSON POLLI**

Categoria: NOVATO

Horário: 09:42:30

Etapa	Nome PC	Tipo	Localização	Pontuação	Medido	Ideal	Passagem
001	GPSControl-1	HORA	TR -4 / 2440 mts	5	8 s	09:50:15	09:50:23
002	GPSControl-2	HORA	TR -5 / 2860 mts	28	31 s	09:52:03	09:52:34
003	GPSControl-3	HORA	TR -8 / 5430 mts	10	13 s	09:56:47	09:57:00
004	GPSControl-4	HORA	TR -9 / 6920 mts	0	-3 s	09:59:37	09:59:34
005	GPSControl-5	HORA	TR -9 / 7600 mts	5	8 s	10:01:28	10:01:36
006	GPSControl-6	HORA	TR -13 / 570 mts	2	5 s	10:10:07	10:10:12
007	GPSControl-7	HORA	TR -15 / 1130 mts	8	11 s	10:11:41	10:11:52
008	GPSControl-8	HORA	TR -17 / 2810 mts	0	-3 s	10:14:13	10:14:10
009	GPSControl-9	HORA	TR -19 / 3850 mts	191	3 m 14 s	10:17:06	10:20:20
010	GPSControl-10	HORA	TR -22 / 4590 mts	77	1 m 20 s	10:21:56	10:23:16
011	GPSControl-11	HORA	TR -23 / 5370 mts	92	1 m 35 s	10:24:51	10:26:26
012	GPSControl-12	HORA	TR -25 / 6010 mts	85	1 m 28 s	10:26:49	10:28:17
013	GPSControl-13	HORA	TR -28 / 8830 mts	59	1 m 2 s	10:32:47	10:33:49
014	GPSControl-14	HORA	TR -33 / 340 mts	29	32 s	10:37:24	10:37:56
015	GPSControl-15	HORA	TR -34 / 1100 mts	36	39 s	10:38:42	10:39:21
016	GPSControl-16	HORA	TR -35 / 1590 mts	36	39 s	10:39:35	10:40:14
017	GPSControl-17	HORA	TR -36 / 2260 mts	16	19 s	10:41:22	10:41:41
018	GPSControl-18	HORA	TR -37 / 3010 mts	3	6 s	10:43:24	10:43:30
019	GPSControl-19	HORA	TR -37 / 3800 mts	18	21 s	10:45:13	10:45:34
020	GPSControl-20	HORA	TR -39 / 5620 mts	18	21 s	10:51:19	10:51:40
021	GPSControl-21	HORA	TR -41 / 6470 mts	1.800	0 s	10:52:57	
022	GPSControl-22	HORA	TR -42 / 7860 mts	1.800	0 s	10:55:55	
023	GPSControl-23	HORA	TR -43 / 8970 mts	1.800	0 s	10:58:02	
024	GPSControl-24	HORA	TR -45 / 480 mts	1.800	0 s	11:02:25	
025	GPSControl-25	HORA	TR -45 / 1730 mts	1.800	0 s	11:05:06	
026	GPSControl-26	HORA	TR -50 / 5040 mts	1.800	0 s	11:12:07	
027	GPSControl-27	HORA	TR -50 / 5660 mts	1.800	0 s	11:14:27	
028	GPSControl-28	HORA	TR -54 / 7810 mts	1.800	0 s	11:19:33	
029	GPSControl-29	HORA	TR -57 / 8390 mts	1.800	0 s	11:23:45	
030	GPSControl-30	HORA	TR -60 / 580 mts	1.800	0 s	11:28:49	
031	GPSControl-31	HORA	TR -62 / 1180 mts	1.800	0 s	11:30:21	
032	GPSControl-32	HORA	TR -66 / 3790 mts	1.800	0 s	11:35:09	
033	GPSControl-33	HORA	TR -69 / 5480 mts	1.800	0 s	11:39:15	
034	GPSControl-34	HORA	TR -70 / 7000 mts	1.800	0 s	11:43:02	
035	GPSControl-35	HORA	TR -74 / 500 mts	1.800	0 s	11:49:34	
036	GPSControl-36	HORA	TR -78 / 2720 mts	1.800	0 s	11:57:32	
037	GPSControl-37	HORA	TR -78 / 3370 mts	1.800	0 s	11:59:19	
038	GPSControl-38	HORA	TR -81 / 4310 mts	1.800	0 s	12:01:48	
039	GPSControl-39	HORA	TR -86 / 2770 mts	1.800	0 s	12:34:46	
040	GPSControl-40	HORA	TR -88 / 3290 mts	1.800	0 s	12:38:39	
041	GPSControl-41	HORA	TR -90 / 5080 mts	1.800	0 s	12:42:00	
042	GPSControl-42	HORA	TR -92 / 6060 mts	1.800	0 s	12:45:08	
043	GPSControl-43	HORA	TR -96 / 8580 mts	1.800	0 s	12:52:12	
044	GPSControl-44	HORA	TR -97 / 9220 mts	1.800	0 s	12:55:04	
045	GPSControl-45	HORA	TR -104 / 1720 mt	1.800	0 s	13:03:04	
046	GPSControl-46	HORA	TR -108 / 2840 mt	1.800	0 s	13:05:51	
047	GPSControl-47	HORA	TR -109 / 4950 mt	1.800	0 s	13:10:26	
048	GPSControl-48	HORA	TR -112 / 5760 mt	1.800	0 s	13:15:34	
050	GPSControl-50	HORA	TR -125 / 3320 mt	1.800	0 s	13:33:56	
051	GPSControl-51	HORA	TR -127 / 4830 mt	1.800	0 s	13:37:15	



Performance do Competidor

2a Etapa Campeonato Capixaba - Enduro ghk'[ontanhas

Parque de Exposição
Muniz Freire - ES

Codigo: 021

Data Largada: 15/03/2015

Nome: **ANDERSON POLLI**

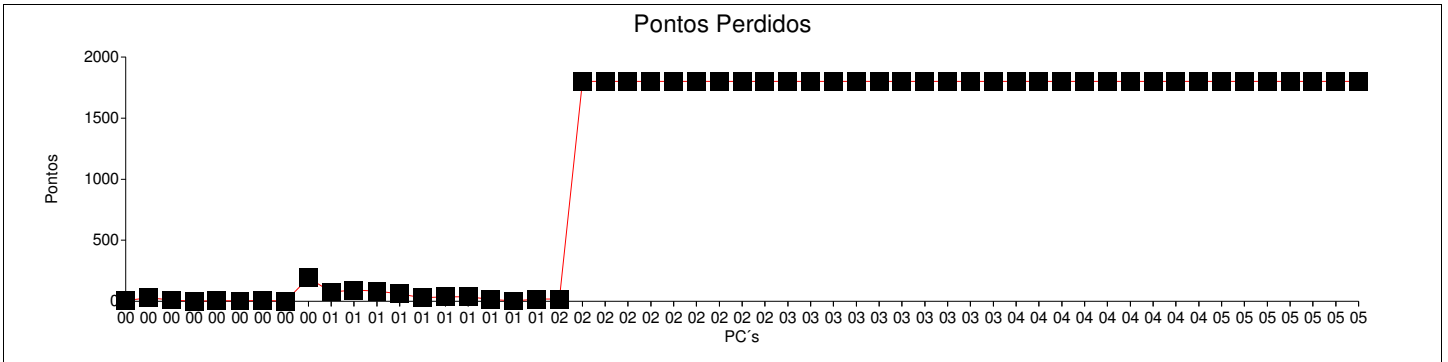
Categoria: NOVATO

Horário: 09:42:30

Etapa	Nome PC	Tipo	Localização	Pontuação	Medido	Ideal	Passagem
052	GPSControl-52	HORA	TR -130 / 7050 mt	1.800	0 s	13:41:28	
053	GPSControl-53	HORA	TR -134 / 8140 mt	1.800	0 s	13:46:47	
054	GPSControl-54	HORA	TR -135 / 9550 mt	1.800	0 s	13:49:36	
055	GPSControl-55	HORA	TR -137 / 1030 mt	1.800	0 s	13:52:05	
056	GPSControl-56	HORA	TR -138 / 1370 mt	1.800	0 s	13:53:07	

Etapa	Pontuação Total:	63.718
--------------	-------------------------	---------------

Pontuação Total: **Bonificação:** **Penalização:** **TOTAL:**



Codigo: 023

Data Largada: 15/03/2015

Nome: **IZAQUE SPERANDIO**

Categoria: NOVATO

Horário: 09:44:30

Etapa	Nome PC	Tipo	Localização	Pontuação	Medido	Ideal	Passagem
001	GPSControl-1	HORA	TR -4 / 2440 mts	2	5 s	09:52:15	09:52:20
002	GPSControl-2	HORA	TR -5 / 2860 mts	28	31 s	09:54:03	09:54:34
003	GPSControl-3	HORA	TR -8 / 5430 mts	44	47 s	09:58:47	09:59:34
004	GPSControl-4	HORA	TR -9 / 6920 mts	45	48 s	10:01:37	10:02:25
005	GPSControl-5	HORA	TR -9 / 7600 mts	100	1 m 43 s	10:03:28	10:05:11
006	GPSControl-6	HORA	TR -13 / 570 mts	69	1 m 12 s	10:12:07	10:13:19
007	GPSControl-7	HORA	TR -15 / 1130 mts	93	1 m 36 s	10:13:41	10:15:17
008	GPSControl-8	HORA	TR -17 / 2810 mts	68	1 m 11 s	10:16:13	10:17:24
009	GPSControl-9	HORA	TR -19 / 3850 mts	273	4 m 36 s	10:19:06	10:23:42
010	GPSControl-10	HORA	TR -22 / 4590 mts	226	3 m 49 s	10:23:56	10:27:45
011	GPSControl-11	HORA	TR -23 / 5370 mts	456	7 m 39 s	10:26:51	10:34:30
012	GPSControl-12	HORA	TR -25 / 6010 mts	1.800	0 s	10:28:49	
013	GPSControl-13	HORA	TR -28 / 8830 mts	1.800	0 s	10:34:47	
014	GPSControl-14	HORA	TR -33 / 340 mts	1.800	0 s	10:39:24	
015	GPSControl-15	HORA	TR -34 / 1100 mts	1.800	0 s	10:40:42	
016	GPSControl-16	HORA	TR -35 / 1590 mts	1.800	0 s	10:41:35	
017	GPSControl-17	HORA	TR -36 / 2260 mts	1.800	0 s	10:43:22	
018	GPSControl-18	HORA	TR -37 / 3010 mts	1.800	0 s	10:45:24	
019	GPSControl-19	HORA	TR -37 / 3800 mts	1.800	0 s	10:47:13	
020	GPSControl-20	HORA	TR -39 / 5620 mts	1.800	0 s	10:53:19	
021	GPSControl-21	HORA	TR -41 / 6470 mts	1.800	0 s	10:54:57	
022	GPSControl-22	HORA	TR -42 / 7860 mts	1.800	0 s	10:57:55	
023	GPSControl-23	HORA	TR -43 / 8970 mts	1.800	0 s	11:00:02	
024	GPSControl-24	HORA	TR -45 / 480 mts	1.800	0 s	11:04:25	
025	GPSControl-25	HORA	TR -45 / 1730 mts	1.800	0 s	11:07:06	
026	GPSControl-26	HORA	TR -50 / 5040 mts	1.800	0 s	11:14:07	
027	GPSControl-27	HORA	TR -50 / 5660 mts	1.800	0 s	11:16:27	
028	GPSControl-28	HORA	TR -54 / 7810 mts	1.800	0 s	11:21:33	
029	GPSControl-29	HORA	TR -57 / 8390 mts	1.800	0 s	11:25:45	
030	GPSControl-30	HORA	TR -60 / 580 mts	1.800	0 s	11:30:49	
031	GPSControl-31	HORA	TR -62 / 1180 mts	1.800	0 s	11:32:21	
032	GPSControl-32	HORA	TR -66 / 3790 mts	1.800	0 s	11:37:09	
033	GPSControl-33	HORA	TR -69 / 5480 mts	1.800	0 s	11:41:15	
034	GPSControl-34	HORA	TR -70 / 7000 mts	1.800	0 s	11:45:02	
035	GPSControl-35	HORA	TR -74 / 500 mts	1.800	0 s	11:51:34	
036	GPSControl-36	HORA	TR -78 / 2720 mts	1.800	0 s	11:59:32	
037	GPSControl-37	HORA	TR -78 / 3370 mts	1.800	0 s	12:01:19	
038	GPSControl-38	HORA	TR -81 / 4310 mts	1.800	0 s	12:03:48	
039	GPSControl-39	HORA	TR -86 / 2770 mts	1.800	0 s	12:36:46	
040	GPSControl-40	HORA	TR -88 / 3290 mts	1.800	0 s	12:40:39	
041	GPSControl-41	HORA	TR -90 / 5080 mts	1.800	0 s	12:44:00	
042	GPSControl-42	HORA	TR -92 / 6060 mts	1.800	0 s	12:47:08	
043	GPSControl-43	HORA	TR -96 / 8580 mts	1.800	0 s	12:54:12	
044	GPSControl-44	HORA	TR -97 / 9220 mts	1.800	0 s	12:57:04	
045	GPSControl-45	HORA	TR -104 / 1720 mt	1.800	0 s	13:05:04	
046	GPSControl-46	HORA	TR -108 / 2840 mt	1.800	0 s	13:07:51	
047	GPSControl-47	HORA	TR -109 / 4950 mt	1.800	0 s	13:12:26	
048	GPSControl-48	HORA	TR -112 / 5760 mt	1.800	0 s	13:17:34	
050	GPSControl-50	HORA	TR -125 / 3320 mt	1.800	0 s	13:35:56	
051	GPSControl-51	HORA	TR -127 / 4830 mt	1.800	0 s	13:39:15	



Performance do Competidor

2a Etapa Campeonato Capixaba - Enduro ghk'[ontanhas

Parque de Exposição
Muniz Freire - ES

Codigo: 024

Data Largada: 15/03/2015

Nome: **DOUGLAS MATEUS GOMES**

Categoria: NOVATO

Horário: 09:40:00

Etapa	Nome PC	Tipo	Localização	Pontuação	Medido	Ideal	Passagem
001	GPSControl-1	HORA	TR -4 / 2440 mts	6	9 s	09:47:45	09:47:54
002	GPSControl-2	HORA	TR -5 / 2860 mts	13	16 s	09:49:33	09:49:49
003	GPSControl-3	HORA	TR -8 / 5430 mts	42	45 s	09:54:17	09:55:02
004	GPSControl-4	HORA	TR -9 / 6920 mts	29	32 s	09:57:07	09:57:39
005	GPSControl-5	HORA	TR -9 / 7600 mts	279	4 m 42 s	09:58:58	10:03:40
006	GPSControl-6	HORA	TR -13 / 570 mts	2	5 s	10:07:37	10:07:42
007	GPSControl-7	HORA	TR -15 / 1130 mts	26	29 s	10:09:11	10:09:40
008	GPSControl-8	HORA	TR -17 / 2810 mts	19	22 s	10:11:43	10:12:05
009	GPSControl-9	HORA	TR -19 / 3850 mts	33	36 s	10:14:36	10:15:12
010	GPSControl-10	HORA	TR -22 / 4590 mts	273	4 m 36 s	10:19:26	10:24:02
011	GPSControl-11	HORA	TR -23 / 5370 mts	341	5 m 44 s	10:22:21	10:28:05
012	GPSControl-12	HORA	TR -25 / 6010 mts	527	8 m 50 s	10:24:19	10:33:09
013	GPSControl-13	HORA	TR -28 / 8830 mts	677	11 m 20 s	10:30:17	10:41:37
014	GPSControl-14	HORA	TR -33 / 340 mts	532	8 m 55 s	10:34:54	10:43:49
015	GPSControl-15	HORA	TR -34 / 1100 mts	540	9 m 3 s	10:36:12	10:45:15
016	GPSControl-16	HORA	TR -35 / 1590 mts	540	9 m 3 s	10:37:05	10:46:08
017	GPSControl-17	HORA	TR -36 / 2260 mts	530	8 m 53 s	10:38:52	10:47:45
018	GPSControl-18	HORA	TR -37 / 3010 mts	522	8 m 45 s	10:40:54	10:49:39
019	GPSControl-19	HORA	TR -37 / 3800 mts	512	8 m 35 s	10:42:43	10:51:18
020	GPSControl-20	HORA	TR -39 / 5620 mts	347	5 m 50 s	10:48:49	10:54:39
021	GPSControl-21	HORA	TR -41 / 6470 mts	361	6 m 4 s	10:50:27	10:56:31
022	GPSControl-22	HORA	TR -42 / 7860 mts	361	6 m 4 s	10:53:25	10:59:29
023	GPSControl-23	HORA	TR -43 / 8970 mts	399	6 m 42 s	10:55:32	11:02:14
024	GPSControl-24	HORA	TR -45 / 480 mts	224	3 m 47 s	10:59:55	11:03:42
025	GPSControl-25	HORA	TR -45 / 1730 mts	205	3 m 28 s	11:02:36	11:06:04
026	GPSControl-26	HORA	TR -50 / 5040 mts	379	6 m 22 s	11:09:37	11:15:59
027	GPSControl-27	HORA	TR -50 / 5660 mts	446	7 m 29 s	11:11:57	11:19:26
028	GPSControl-28	HORA	TR -54 / 7810 mts	458	7 m 41 s	11:17:03	11:24:44
029	GPSControl-29	HORA	TR -57 / 8390 mts	295	4 m 58 s	11:21:15	11:26:13
030	GPSControl-30	HORA	TR -60 / 580 mts	325	5 m 28 s	11:26:19	11:31:47
031	GPSControl-31	HORA	TR -62 / 1180 mts	442	7 m 25 s	11:27:51	11:35:16
032	GPSControl-32	HORA	TR -66 / 3790 mts	424	7 m 7 s	11:32:39	11:39:46
033	GPSControl-33	HORA	TR -69 / 5480 mts	374	6 m 17 s	11:36:45	11:43:02
034	GPSControl-34	HORA	TR -70 / 7000 mts	399	6 m 42 s	11:40:32	11:47:14
035	GPSControl-35	HORA	TR -74 / 500 mts	356	5 m 59 s	11:47:04	11:53:03
036	GPSControl-36	HORA	TR -78 / 2720 mts	153	2 m 36 s	11:55:02	11:57:38
037	GPSControl-37	HORA	TR -78 / 3370 mts	134	2 m 17 s	11:56:49	11:59:06
038	GPSControl-38	HORA	TR -81 / 4310 mts	168	2 m 51 s	11:59:18	12:02:09
039	GPSControl-39	HORA	TR -86 / 2770 mts	167	2 m 50 s	12:32:16	12:35:06
040	GPSControl-40	HORA	TR -88 / 3290 mts	11	14 s	12:36:09	12:36:23
041	GPSControl-41	HORA	TR -90 / 5080 mts	7	10 s	12:39:30	12:39:40
042	GPSControl-42	HORA	TR -92 / 6060 mts	6	-5 s	12:42:38	12:42:33
043	GPSControl-43	HORA	TR -96 / 8580 mts	6	-5 s	12:49:42	12:49:37
044	GPSControl-44	HORA	TR -97 / 9220 mts	17	20 s	12:52:34	12:52:54
045	GPSControl-45	HORA	TR -104 / 1720 mt	77	1 m 20 s	13:00:34	13:01:54
046	GPSControl-46	HORA	TR -108 / 2840 mt	88	1 m 31 s	13:03:21	13:04:52
047	GPSControl-47	HORA	TR -109 / 4950 mt	110	1 m 53 s	13:07:56	13:09:49
048	GPSControl-48	HORA	TR -112 / 5760 mt	6	-5 s	13:13:04	13:12:59
050	GPSControl-50	HORA	TR -125 / 3320 mt	6	9 s	13:31:26	13:31:35
051	GPSControl-51	HORA	TR -127 / 4830 mt	0	0 s	13:34:45	13:34:45

Performance do Competidor

2a Etapa Campeonato Capixaba - Enduro ghk'[ontanhas

Parque de Exposição
Muniz Freire - ES

Codigo: 024

Data Largada: 15/03/2015

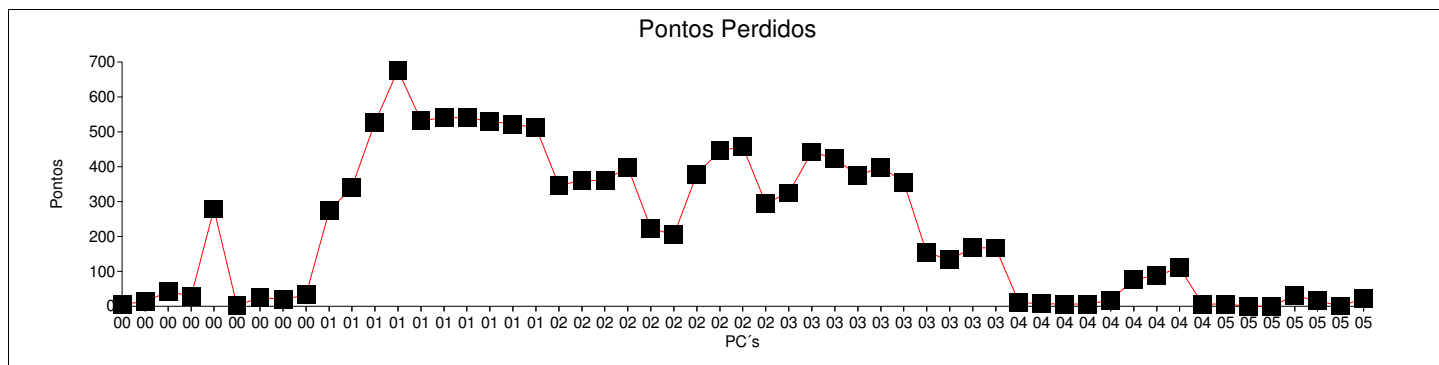
Nome: **DOUGLAS MATEUS GOMES**

Categoria: NOVATO

Horário: 09:40:00

Etapa	Nome PC	Tipo	Localização	Pontuação	Medido	Ideal	Passagem
052	GPSControl-52	HORA	TR -130 / 7050 mt	0	-2 s	13:38:58	13:38:56
053	GPSControl-53	HORA	TR -134 / 8140 mt	30	33 s	13:44:17	13:44:50
054	GPSControl-54	HORA	TR -135 / 9550 mt	16	19 s	13:47:06	13:47:25
055	GPSControl-55	HORA	TR -137 / 1030 mt	1	4 s	13:49:35	13:49:39
056	GPSControl-56	HORA	TR -138 / 1370 mt	22	25 s	13:50:37	13:51:02
Etapa	Pontuação Total:	12.263					

Pontuação Total: **12.263** Bonificação: Penalização: **TOTAL: 12.263**



Codigo: 025

Data Largada: 15/03/2015

Nome: **WEVERTON A. VENTURINI MELO**

Categoria: NOVATO

Horário: 09:41:30

Etapa	Nome PC	Tipo	Localização	Pontuação	Medido	Ideal	Passagem
001	GPSControl-1	HORA	TR -4 / 2440 mts	3	6 s	09:49:15	09:49:21
002	GPSControl-2	HORA	TR -5 / 2860 mts	88	1 m 31 s	09:51:03	09:52:34
003	GPSControl-3	HORA	TR -8 / 5430 mts	75	1 m 18 s	09:55:47	09:57:05
004	GPSControl-4	HORA	TR -9 / 6920 mts	72	1 m 15 s	09:58:37	09:59:52
005	GPSControl-5	HORA	TR -9 / 7600 mts	216	3 m 39 s	10:00:28	10:04:07
006	GPSControl-6	HORA	TR -13 / 570 mts	73	1 m 16 s	10:09:07	10:10:23
007	GPSControl-7	HORA	TR -15 / 1130 mts	98	1 m 41 s	10:10:41	10:12:22
008	GPSControl-8	HORA	TR -17 / 2810 mts	149	2 m 32 s	10:13:13	10:15:45
009	GPSControl-9	HORA	TR -19 / 3850 mts	311	5 m 14 s	10:16:06	10:21:20
010	GPSControl-10	HORA	TR -22 / 4590 mts	412	6 m 55 s	10:20:56	10:27:51
011	GPSControl-11	HORA	TR -23 / 5370 mts	483	8 m 6 s	10:23:51	10:31:57
012	GPSControl-12	HORA	TR -25 / 6010 mts	512	8 m 35 s	10:25:49	10:34:24
013	GPSControl-13	HORA	TR -28 / 8830 mts	510	8 m 33 s	10:31:47	10:40:20
014	GPSControl-14	HORA	TR -33 / 340 mts	389	6 m 32 s	10:36:24	10:42:56
015	GPSControl-15	HORA	TR -34 / 1100 mts	398	6 m 41 s	10:37:42	10:44:23
016	GPSControl-16	HORA	TR -35 / 1590 mts	398	6 m 41 s	10:38:35	10:45:16
017	GPSControl-17	HORA	TR -36 / 2260 mts	390	6 m 33 s	10:40:22	10:46:55
018	GPSControl-18	HORA	TR -37 / 3010 mts	399	6 m 42 s	10:42:24	10:49:06
019	GPSControl-19	HORA	TR -37 / 3800 mts	421	7 m 4 s	10:44:13	10:51:17
020	GPSControl-20	HORA	TR -39 / 5620 mts	397	6 m 40 s	10:50:19	10:56:59
021	GPSControl-21	HORA	TR -41 / 6470 mts	410	6 m 53 s	10:51:57	10:58:50
022	GPSControl-22	HORA	TR -42 / 7860 mts	426	7 m 9 s	10:54:55	11:02:04
023	GPSControl-23	HORA	TR -43 / 8970 mts	450	7 m 33 s	10:57:02	11:04:35
024	GPSControl-24	HORA	TR -45 / 480 mts	413	6 m 56 s	11:01:25	11:08:21
025	GPSControl-25	HORA	TR -45 / 1730 mts	432	7 m 15 s	11:04:06	11:11:21
026	GPSControl-26	HORA	TR -50 / 5040 mts	427	7 m 10 s	11:11:07	11:18:17
027	GPSControl-27	HORA	TR -50 / 5660 mts	460	7 m 43 s	11:13:27	11:21:10
028	GPSControl-28	HORA	TR -54 / 7810 mts	477	8 m 0 s	11:18:33	11:26:33
029	GPSControl-29	HORA	TR -57 / 8390 mts	408	6 m 51 s	11:22:45	11:29:36
030	GPSControl-30	HORA	TR -60 / 580 mts	470	7 m 53 s	11:27:49	11:35:42
031	GPSControl-31	HORA	TR -62 / 1180 mts	521	8 m 44 s	11:29:21	11:38:05
032	GPSControl-32	HORA	TR -66 / 3790 mts	478	8 m 1 s	11:34:09	11:42:10
033	GPSControl-33	HORA	TR -69 / 5480 mts	505	8 m 28 s	11:38:15	11:46:43
034	GPSControl-34	HORA	TR -70 / 7000 mts	534	8 m 57 s	11:42:02	11:50:59
035	GPSControl-35	HORA	TR -74 / 500 mts	496	8 m 19 s	11:48:34	11:56:53
036	GPSControl-36	HORA	TR -78 / 2720 mts	393	6 m 36 s	11:56:32	12:03:08
037	GPSControl-37	HORA	TR -78 / 3370 mts	397	6 m 40 s	11:58:19	12:04:59
038	GPSControl-38	HORA	TR -81 / 4310 mts	454	7 m 37 s	12:00:48	12:08:25
039	GPSControl-39	HORA	TR -86 / 2770 mts	15	-8 s	12:33:46	12:33:38
040	GPSControl-40	HORA	TR -88 / 3290 mts	0	2 s	12:37:39	12:37:41
041	GPSControl-41	HORA	TR -90 / 5080 mts	0	0 s	12:41:00	12:41:00
042	GPSControl-42	HORA	TR -92 / 6060 mts	33	36 s	12:44:08	12:44:44
043	GPSControl-43	HORA	TR -96 / 8580 mts	15	-8 s	12:51:12	12:51:04
044	GPSControl-44	HORA	TR -97 / 9220 mts	57	1 m 0 s	12:54:04	12:55:04
045	GPSControl-45	HORA	TR -104 / 1720 mt	0	2 s	13:02:04	13:02:06
046	GPSControl-46	HORA	TR -108 / 2840 mt	73	1 m 16 s	13:04:51	13:06:07
047	GPSControl-47	HORA	TR -109 / 4950 mt	126	2 m 9 s	13:09:26	13:11:35
048	GPSControl-48	HORA	TR -112 / 5760 mt	0	2 s	13:14:34	13:14:36
050	GPSControl-50	HORA	TR -125 / 3320 mt	29	32 s	13:32:56	13:33:28
051	GPSControl-51	HORA	TR -127 / 4830 mt	47	50 s	13:36:15	13:37:05

Performance do Competidor

2a Etapa Campeonato Capixaba - Enduro ghk'[ontanhas

Parque de Exposição
Muniz Freire - ES

Codigo: 025

Data Largada: 15/03/2015

Nome: **WEVERTON A. VENTURINI MELO**

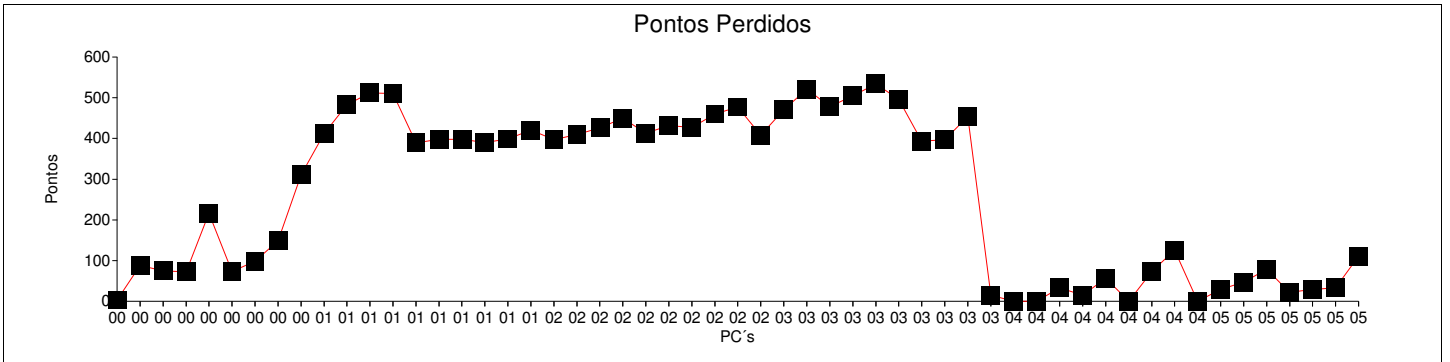
Categoria: NOVATO

Horário: 09:41:30

Etapa	Nome PC	Tipo	Localização	Pontuação	Medido	Ideal	Passagem
052	GPSControl-52	HORA	TR -130 / 7050 mt	79	1 m 22 s	13:40:28	13:41:50
053	GPSControl-53	HORA	TR -134 / 8140 mt	22	25 s	13:45:47	13:46:12
054	GPSControl-54	HORA	TR -135 / 9550 mt	29	32 s	13:48:36	13:49:08
055	GPSControl-55	HORA	TR -137 / 1030 mt	33	36 s	13:51:05	13:51:41
056	GPSControl-56	HORA	TR -138 / 1370 mt	111	1 m 54 s	13:52:07	13:54:01

Etapa	Pontuação Total:	14.614
--------------	-------------------------	---------------

Pontuação Total: **Bonificação:** **Penalização:** **TOTAL:**



Codigo: 027

Data Largada: 15/03/2015

Nome: **IVAN TONOLE**

Categoria: NOVATO

Horário: 09:44:00

Etapa	Nome PC	Tipo	Localização	Pontuação	Medido	Ideal	Passagem
001	GPSControl-1	HORA	TR -4 / 2440 mts	0	3 s	09:51:45	09:51:48
002	GPSControl-2	HORA	TR -5 / 2860 mts	11	14 s	09:53:33	09:53:47
003	GPSControl-3	HORA	TR -8 / 5430 mts	12	15 s	09:58:17	09:58:32
004	GPSControl-4	HORA	TR -9 / 6920 mts	8	11 s	10:01:07	10:01:18
005	GPSControl-5	HORA	TR -9 / 7600 mts	28	31 s	10:02:58	10:03:29
006	GPSControl-6	HORA	TR -13 / 570 mts	4	7 s	10:11:37	10:11:44
007	GPSControl-7	HORA	TR -15 / 1130 mts	14	17 s	10:13:11	10:13:28
008	GPSControl-8	HORA	TR -17 / 2810 mts	2	5 s	10:15:43	10:15:48
009	GPSControl-9	HORA	TR -19 / 3850 mts	44	47 s	10:18:36	10:19:23
010	GPSControl-10	HORA	TR -22 / 4590 mts	1	4 s	10:23:26	10:23:30
011	GPSControl-11	HORA	TR -23 / 5370 mts	49	52 s	10:26:21	10:27:13
012	GPSControl-12	HORA	TR -25 / 6010 mts	19	22 s	10:28:19	10:28:41
013	GPSControl-13	HORA	TR -28 / 8830 mts	14	17 s	10:34:17	10:34:34
014	GPSControl-14	HORA	TR -33 / 340 mts	5	8 s	10:38:54	10:39:02
015	GPSControl-15	HORA	TR -34 / 1100 mts	10	13 s	10:40:12	10:40:25
016	GPSControl-16	HORA	TR -35 / 1590 mts	7	10 s	10:41:05	10:41:15
017	GPSControl-17	HORA	TR -36 / 2260 mts	0	-1 s	10:42:52	10:42:51
018	GPSControl-18	HORA	TR -37 / 3010 mts	0	2 s	10:44:54	10:44:56
019	GPSControl-19	HORA	TR -37 / 3800 mts	15	18 s	10:46:43	10:47:01
020	GPSControl-20	HORA	TR -39 / 5620 mts	0	0 s	10:52:49	10:52:49
021	GPSControl-21	HORA	TR -41 / 6470 mts	2	5 s	10:54:27	10:54:32
022	GPSControl-22	HORA	TR -42 / 7860 mts	36	39 s	10:57:25	10:58:04
023	GPSControl-23	HORA	TR -43 / 8970 mts	11	14 s	10:59:32	10:59:46
024	GPSControl-24	HORA	TR -45 / 480 mts	29	32 s	11:03:55	11:04:27
025	GPSControl-25	HORA	TR -45 / 1730 mts	84	-31 s	11:06:36	11:06:05
026	GPSControl-26	HORA	TR -50 / 5040 mts	103	1 m 46 s	11:13:37	11:15:23
027	GPSControl-27	HORA	TR -50 / 5660 mts	100	1 m 43 s	11:15:57	11:17:40
028	GPSControl-28	HORA	TR -54 / 7810 mts	55	58 s	11:21:03	11:22:01
029	GPSControl-29	HORA	TR -57 / 8390 mts	32	35 s	11:25:15	11:25:50
030	GPSControl-30	HORA	TR -60 / 580 mts	9	12 s	11:30:19	11:30:31
031	GPSControl-31	HORA	TR -62 / 1180 mts	2	5 s	11:31:51	11:31:56
032	GPSControl-32	HORA	TR -66 / 3790 mts	0	2 s	11:36:39	11:36:41
033	GPSControl-33	HORA	TR -69 / 5480 mts	9	-6 s	11:40:45	11:40:39
034	GPSControl-34	HORA	TR -70 / 7000 mts	0	-1 s	11:44:32	11:44:31
035	GPSControl-35	HORA	TR -74 / 500 mts	11	14 s	11:51:04	11:51:18
036	GPSControl-36	HORA	TR -78 / 2720 mts	28	31 s	11:59:02	11:59:33
037	GPSControl-37	HORA	TR -78 / 3370 mts	6	9 s	12:00:49	12:00:58
038	GPSControl-38	HORA	TR -81 / 4310 mts	0	3 s	12:03:18	12:03:21
039	GPSControl-39	HORA	TR -86 / 2770 mts	6	9 s	12:36:16	12:36:25
040	GPSControl-40	HORA	TR -88 / 3290 mts	10	13 s	12:40:09	12:40:22
041	GPSControl-41	HORA	TR -90 / 5080 mts	19	22 s	12:43:30	12:43:52
042	GPSControl-42	HORA	TR -92 / 6060 mts	36	39 s	12:46:38	12:47:17
043	GPSControl-43	HORA	TR -96 / 8580 mts	9	12 s	12:53:42	12:53:54
044	GPSControl-44	HORA	TR -97 / 9220 mts	28	31 s	12:56:34	12:57:05
045	GPSControl-45	HORA	TR -104 / 1720 mt	47	50 s	13:04:34	13:05:24
046	GPSControl-46	HORA	TR -108 / 2840 mt	21	24 s	13:07:21	13:07:45
047	GPSControl-47	HORA	TR -109 / 4950 mt	50	53 s	13:11:56	13:12:49
048	GPSControl-48	HORA	TR -112 / 5760 mt	15	18 s	13:17:04	13:17:22
050	GPSControl-50	HORA	TR -125 / 3320 mt	9	-6 s	13:35:26	13:35:20
051	GPSControl-51	HORA	TR -127 / 4830 mt	74	1 m 17 s	13:38:45	13:40:02

Performance do Competidor

2a Etapa Campeonato Capixaba - Enduro ghk'[ontanhas

Parque de Exposição
Muniz Freire - ES

Codigo: 027

Data Largada: 15/03/2015

Nome: **IVAN TONOLE**

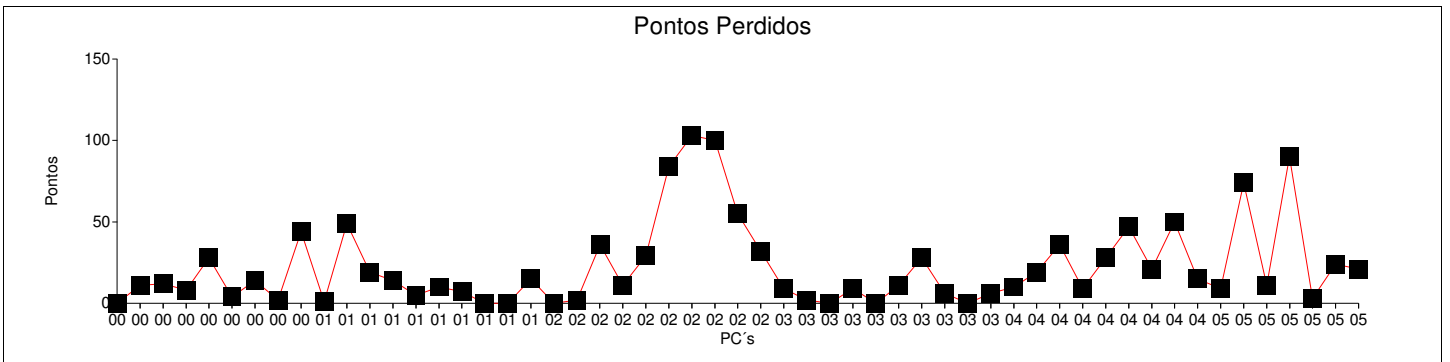
Categoria: NOVATO

Horário: 09:44:00

Etapa	Nome PC	Tipo	Localização	Pontuação	Medido	Ideal	Passagem
052	GPSControl-52	HORA	TR -130 / 7050 mt	11	14 s	13:42:58	13:43:12
053	GPSControl-53	HORA	TR -134 / 8140 mt	90	1 m 33 s	13:48:17	13:49:50
054	GPSControl-54	HORA	TR -135 / 9550 mt	3	6 s	13:51:06	13:51:12
055	GPSControl-55	HORA	TR -137 / 1030 mt	24	27 s	13:53:35	13:54:02
056	GPSControl-56	HORA	TR -138 / 1370 mt	21	24 s	13:54:37	13:55:01

Etapa	Pontuação Total:	1.233
--------------	-------------------------	--------------

Pontuação Total:
Bonificação:
Penalização:
TOTAL:



Codigo: 031

Data Largada: 15/03/2015

Nome: **BRUNO FALQUETO VICOSI**

Categoria: NOVATO

Horário: 09:40:30

Etapa	Nome PC	Tipo	Localização	Pontuação	Medido	Ideal	Passagem
001	GPSControl-1	HORA	TR -4 / 2440 mts	18	21 s	09:48:15	09:48:36
002	GPSControl-2	HORA	TR -5 / 2860 mts	79	1 m 22 s	09:50:03	09:51:25
003	GPSControl-3	HORA	TR -8 / 5430 mts	228	3 m 51 s	09:54:47	09:58:38
004	GPSControl-4	HORA	TR -9 / 6920 mts	281	4 m 44 s	09:57:37	10:02:21
005	GPSControl-5	HORA	TR -9 / 7600 mts	404	6 m 47 s	09:59:28	10:06:15
006	GPSControl-6	HORA	TR -13 / 570 mts	313	5 m 16 s	10:08:07	10:13:23
007	GPSControl-7	HORA	TR -15 / 1130 mts	389	6 m 32 s	10:09:41	10:16:13
008	GPSControl-8	HORA	TR -17 / 2810 mts	423	7 m 6 s	10:12:13	10:19:19
009	GPSControl-9	HORA	TR -19 / 3850 mts	785	13 m 8 s	10:15:06	10:28:14
010	GPSControl-10	HORA	TR -22 / 4590 mts	639	10 m 42 s	10:19:56	10:30:38
011	GPSControl-11	HORA	TR -23 / 5370 mts	840	14 m 3 s	10:22:51	10:36:54
012	GPSControl-12	HORA	TR -25 / 6010 mts	900	15 m 37 s	10:24:49	10:40:26
013	GPSControl-13	HORA	TR -28 / 8830 mts	1.800	0 s	10:30:47	
014	GPSControl-14	HORA	TR -33 / 340 mts	1.800	0 s	10:35:24	
015	GPSControl-15	HORA	TR -34 / 1100 mts	1.800	0 s	10:36:42	
016	GPSControl-16	HORA	TR -35 / 1590 mts	1.800	0 s	10:37:35	
017	GPSControl-17	HORA	TR -36 / 2260 mts	1.800	0 s	10:39:22	
018	GPSControl-18	HORA	TR -37 / 3010 mts	1.800	0 s	10:41:24	
019	GPSControl-19	HORA	TR -37 / 3800 mts	900	22 m 49 s	10:43:13	11:06:02
020	GPSControl-20	HORA	TR -39 / 5620 mts	900	20 m 0 s	10:49:19	11:09:19
021	GPSControl-21	HORA	TR -41 / 6470 mts	900	19 m 7 s	10:50:57	11:10:04
022	GPSControl-22	HORA	TR -42 / 7860 mts	1.800	0 s	10:53:55	
023	GPSControl-23	HORA	TR -43 / 8970 mts	1.800	0 s	10:56:02	
024	GPSControl-24	HORA	TR -45 / 480 mts	1.800	0 s	11:00:25	
025	GPSControl-25	HORA	TR -45 / 1730 mts	1.800	0 s	11:03:06	
026	GPSControl-26	HORA	TR -50 / 5040 mts	1.800	0 s	11:10:07	
027	GPSControl-27	HORA	TR -50 / 5660 mts	1.800	0 s	11:12:27	
028	GPSControl-28	HORA	TR -54 / 7810 mts	1.800	0 s	11:17:33	
029	GPSControl-29	HORA	TR -57 / 8390 mts	1.800	0 s	11:21:45	
030	GPSControl-30	HORA	TR -60 / 580 mts	1.800	0 s	11:26:49	
031	GPSControl-31	HORA	TR -62 / 1180 mts	1.800	0 s	11:28:21	
032	GPSControl-32	HORA	TR -66 / 3790 mts	1.800	0 s	11:33:09	
033	GPSControl-33	HORA	TR -69 / 5480 mts	1.800	0 s	11:37:15	
034	GPSControl-34	HORA	TR -70 / 7000 mts	1.800	0 s	11:41:02	
035	GPSControl-35	HORA	TR -74 / 500 mts	1.800	0 s	11:47:34	
036	GPSControl-36	HORA	TR -78 / 2720 mts	1.800	0 s	11:55:32	
037	GPSControl-37	HORA	TR -78 / 3370 mts	1.800	0 s	11:57:19	
038	GPSControl-38	HORA	TR -81 / 4310 mts	1.800	0 s	11:59:48	
039	GPSControl-39	HORA	TR -86 / 2770 mts	12	15 s	12:32:46	12:33:01
040	GPSControl-40	HORA	TR -88 / 3290 mts	54	-21 s	12:36:39	12:36:18
041	GPSControl-41	HORA	TR -90 / 5080 mts	89	1 m 32 s	12:40:00	12:41:32
042	GPSControl-42	HORA	TR -92 / 6060 mts	338	5 m 41 s	12:43:08	12:48:49
043	GPSControl-43	HORA	TR -96 / 8580 mts	346	5 m 49 s	12:50:12	12:56:01
044	GPSControl-44	HORA	TR -97 / 9220 mts	672	11 m 15 s	12:53:04	13:04:19
045	GPSControl-45	HORA	TR -104 / 1720 mt	590	9 m 53 s	13:01:04	13:10:57
046	GPSControl-46	HORA	TR -108 / 2840 mt	654	10 m 57 s	13:03:51	13:14:48
047	GPSControl-47	HORA	TR -109 / 4950 mt	785	13 m 8 s	13:08:26	13:21:34
048	GPSControl-48	HORA	TR -112 / 5760 mt	634	10 m 37 s	13:13:34	13:24:11
050	GPSControl-50	HORA	TR -125 / 3320 mt	900	21 m 57 s	13:31:56	13:53:53
051	GPSControl-51	HORA	TR -127 / 4830 mt	900	23 m 56 s	13:35:15	13:59:11

Performance do Competidor

2a Etapa Campeonato Capixaba - Enduro ghk'[ontanhas

Parque de Exposição
Muniz Freire - ES

Codigo: 031

Data Largada: 15/03/2015

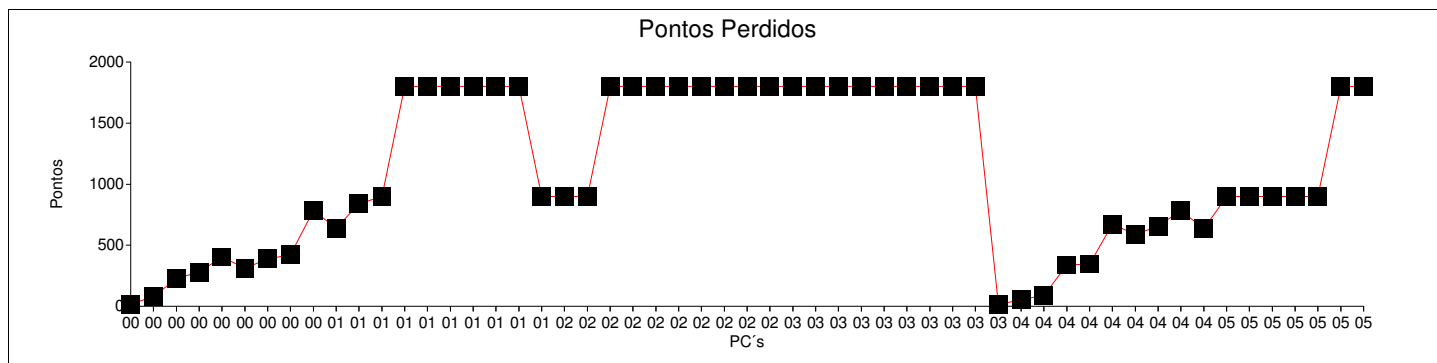
Nome: **BRUNO FALQUETO VICOSI**

Categoria: NOVATO

Horário: 09:40:30

Etapa	Nome PC	Tipo	Localização	Pontuação	Medido	Ideal	Passagem
052	GPSControl-52	HORA	TR -130 / 7050 mt	900	28 m 5 s	13:39:28	14:07:33
053	GPSControl-53	HORA	TR -134 / 8140 mt	900	28 m 23 s	13:44:47	14:13:10
054	GPSControl-54	HORA	TR -135 / 9550 mt	900	29 m 45 s	13:47:36	14:17:21
055	GPSControl-55	HORA	TR -137 / 1030 mt	1.800	0 s	13:50:05	
056	GPSControl-56	HORA	TR -138 / 1370 mt	1.800	0 s	13:51:07	
Etapa	Pontuação Total:		61.673				

Pontuação Total:
Bonificação:
Penalização:
TOTAL:



Codigo: 032

Data Largada: 15/03/2015

Nome: **FABIANO MORAES**

Categoria: NOVATO

Horário: 09:39:30

Etapa	Nome PC	Tipo	Localização	Pontuação	Medido	Ideal	Passagem
001	GPSControl-1	HORA	TR -4 / 2440 mts	0	3 s	09:47:15	09:47:18
002	GPSControl-2	HORA	TR -5 / 2860 mts	13	16 s	09:49:03	09:49:19
003	GPSControl-3	HORA	TR -8 / 5430 mts	193	3 m 16 s	09:53:47	09:57:03
004	GPSControl-4	HORA	TR -9 / 6920 mts	164	2 m 47 s	09:56:37	09:59:24
005	GPSControl-5	HORA	TR -9 / 7600 mts	196	3 m 19 s	09:58:28	10:01:47
006	GPSControl-6	HORA	TR -13 / 570 mts	12	15 s	10:07:07	10:07:22
007	GPSControl-7	HORA	TR -15 / 1130 mts	28	31 s	10:08:41	10:09:12
008	GPSControl-8	HORA	TR -17 / 2810 mts	4	7 s	10:11:13	10:11:20
009	GPSControl-9	HORA	TR -19 / 3850 mts	49	52 s	10:14:06	10:14:58
010	GPSControl-10	HORA	TR -22 / 4590 mts	3	-4 s	10:18:56	10:18:52
011	GPSControl-11	HORA	TR -23 / 5370 mts	15	18 s	10:21:51	10:22:09
012	GPSControl-12	HORA	TR -25 / 6010 mts	2	5 s	10:23:49	10:23:54
013	GPSControl-13	HORA	TR -28 / 8830 mts	0	0 s	10:29:47	10:29:47
014	GPSControl-14	HORA	TR -33 / 340 mts	0	-3 s	10:34:24	10:34:21
015	GPSControl-15	HORA	TR -34 / 1100 mts	0	0 s	10:35:42	10:35:42
016	GPSControl-16	HORA	TR -35 / 1590 mts	0	-1 s	10:36:35	10:36:34
017	GPSControl-17	HORA	TR -36 / 2260 mts	0	-3 s	10:38:22	10:38:19
018	GPSControl-18	HORA	TR -37 / 3010 mts	14	17 s	10:40:24	10:40:41
019	GPSControl-19	HORA	TR -37 / 3800 mts	28	31 s	10:42:13	10:42:44
020	GPSControl-20	HORA	TR -39 / 5620 mts	0	-2 s	10:48:19	10:48:17
021	GPSControl-21	HORA	TR -41 / 6470 mts	0	-3 s	10:49:57	10:49:54
022	GPSControl-22	HORA	TR -42 / 7860 mts	7	10 s	10:52:55	10:53:05
023	GPSControl-23	HORA	TR -43 / 8970 mts	13	16 s	10:55:02	10:55:18
024	GPSControl-24	HORA	TR -45 / 480 mts	3	6 s	10:59:25	10:59:31
025	GPSControl-25	HORA	TR -45 / 1730 mts	0	3 s	11:02:06	11:02:09
026	GPSControl-26	HORA	TR -50 / 5040 mts	60	1 m 3 s	11:09:07	11:10:10
027	GPSControl-27	HORA	TR -50 / 5660 mts	49	52 s	11:11:27	11:12:19
028	GPSControl-28	HORA	TR -54 / 7810 mts	0	3 s	11:16:33	11:16:36
029	GPSControl-29	HORA	TR -57 / 8390 mts	0	0 s	11:20:45	11:20:45
030	GPSControl-30	HORA	TR -60 / 580 mts	101	1 m 44 s	11:25:49	11:27:33
031	GPSControl-31	HORA	TR -62 / 1180 mts	135	2 m 18 s	11:27:21	11:29:39
032	GPSControl-32	HORA	TR -66 / 3790 mts	93	1 m 36 s	11:32:09	11:33:45
033	GPSControl-33	HORA	TR -69 / 5480 mts	45	48 s	11:36:15	11:37:03
034	GPSControl-34	HORA	TR -70 / 7000 mts	67	1 m 10 s	11:40:02	11:41:12
035	GPSControl-35	HORA	TR -74 / 500 mts	12	-7 s	11:46:34	11:46:27
036	GPSControl-36	HORA	TR -78 / 2720 mts	6	-5 s	11:54:32	11:54:27
037	GPSControl-37	HORA	TR -78 / 3370 mts	3	-4 s	11:56:19	11:56:15
038	GPSControl-38	HORA	TR -81 / 4310 mts	7	10 s	11:58:48	11:58:58
039	GPSControl-39	HORA	TR -86 / 2770 mts	0	-2 s	12:31:46	12:31:44
040	GPSControl-40	HORA	TR -88 / 3290 mts	0	3 s	12:35:39	12:35:42
041	GPSControl-41	HORA	TR -90 / 5080 mts	3	6 s	12:39:00	12:39:06
042	GPSControl-42	HORA	TR -92 / 6060 mts	18	-9 s	12:42:08	12:41:59
043	GPSControl-43	HORA	TR -96 / 8580 mts	0	-1 s	12:49:12	12:49:11
044	GPSControl-44	HORA	TR -97 / 9220 mts	151	2 m 34 s	12:52:04	12:54:38
045	GPSControl-45	HORA	TR -104 / 1720 mt	2	5 s	13:00:04	13:00:09
046	GPSControl-46	HORA	TR -108 / 2840 mt	40	43 s	13:02:51	13:03:34
047	GPSControl-47	HORA	TR -109 / 4950 mt	29	32 s	13:07:26	13:07:58
048	GPSControl-48	HORA	TR -112 / 5760 mt	0	-2 s	13:12:34	13:12:32
050	GPSControl-50	HORA	TR -125 / 3320 mt	2	5 s	13:30:56	13:31:01
051	GPSControl-51	HORA	TR -127 / 4830 mt	6	-5 s	13:34:15	13:34:10



Performance do Competidor

2a Etapa Campeonato Capixaba - Enduro ghk'[ontanhas

Parque de Exposição
Muniz Freire - ES

Código: 032

Data Largada: 15/03/2015

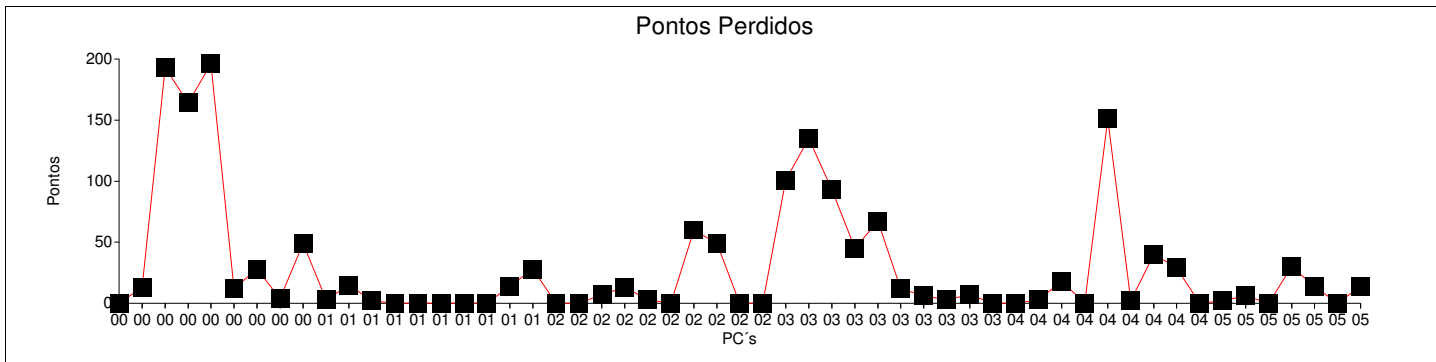
Nome: **FABIANO MORAES**

Categoria: NOVATO

Horário: 09:39:30

Etapa	Nome PC	Tipo	Localização	Pontuação	Medido	Ideal	Passagem
052	GPSControl-52	HORA	TR -130 / 7050 mt	0	-1 s	13:38:28	13:38:27
053	GPSControl-53	HORA	TR -134 / 8140 mt	30	33 s	13:43:47	13:44:20
054	GPSControl-54	HORA	TR -135 / 9550 mt	14	17 s	13:46:36	13:46:53
055	GPSControl-55	HORA	TR -137 / 1030 mt	0	1 s	13:49:05	13:49:06
056	GPSControl-56	HORA	TR -138 / 1370 mt	14	17 s	13:50:07	13:50:24
Etapa	Pontuação Total:	1.631					

Pontuação Total: **1.631** Bonificação: Penalização: **TOTAL: 1.631**



Codigo: 033

Data Largada: 15/03/2015

Nome: **WADSON L. MAMPRIM DA SILVA**

Categoria: NOVATO

Horário: 09:41:00

Etapa	Nome PC	Tipo	Localização	Pontuação	Medido	Ideal	Passagem
001	GPSControl-1	HORA	TR -4 / 2440 mts	1	4 s	09:48:45	09:48:49
002	GPSControl-2	HORA	TR -5 / 2860 mts	34	37 s	09:50:33	09:51:10
003	GPSControl-3	HORA	TR -8 / 5430 mts	73	1 m 16 s	09:55:17	09:56:33
004	GPSControl-4	HORA	TR -9 / 6920 mts	58	1 m 1 s	09:58:07	09:59:08
005	GPSControl-5	HORA	TR -9 / 7600 mts	74	1 m 17 s	09:59:58	10:01:15
006	GPSControl-6	HORA	TR -13 / 570 mts	33	36 s	10:08:37	10:09:13
007	GPSControl-7	HORA	TR -15 / 1130 mts	70	1 m 13 s	10:10:11	10:11:24
008	GPSControl-8	HORA	TR -17 / 2810 mts	74	1 m 17 s	10:12:43	10:14:00
009	GPSControl-9	HORA	TR -19 / 3850 mts	173	2 m 56 s	10:15:36	10:18:32
010	GPSControl-10	HORA	TR -22 / 4590 mts	93	1 m 36 s	10:20:26	10:22:02
011	GPSControl-11	HORA	TR -23 / 5370 mts	139	2 m 22 s	10:23:21	10:25:43
012	GPSControl-12	HORA	TR -25 / 6010 mts	170	2 m 53 s	10:25:19	10:28:12
013	GPSControl-13	HORA	TR -28 / 8830 mts	1.800	0 s	10:31:17	
014	GPSControl-14	HORA	TR -33 / 340 mts	1.800	0 s	10:35:54	
015	GPSControl-15	HORA	TR -34 / 1100 mts	1.800	0 s	10:37:12	
016	GPSControl-16	HORA	TR -35 / 1590 mts	1.800	0 s	10:38:05	
017	GPSControl-17	HORA	TR -36 / 2260 mts	1.800	0 s	10:39:52	
018	GPSControl-18	HORA	TR -37 / 3010 mts	1.800	0 s	10:41:54	
019	GPSControl-19	HORA	TR -37 / 3800 mts	1.800	0 s	10:43:43	
020	GPSControl-20	HORA	TR -39 / 5620 mts	1.800	0 s	10:49:49	
021	GPSControl-21	HORA	TR -41 / 6470 mts	1.800	0 s	10:51:27	
022	GPSControl-22	HORA	TR -42 / 7860 mts	1.800	0 s	10:54:25	
023	GPSControl-23	HORA	TR -43 / 8970 mts	1.800	0 s	10:56:32	
024	GPSControl-24	HORA	TR -45 / 480 mts	1.800	0 s	11:00:55	
025	GPSControl-25	HORA	TR -45 / 1730 mts	1.800	0 s	11:03:36	
026	GPSControl-26	HORA	TR -50 / 5040 mts	1.800	0 s	11:10:37	
027	GPSControl-27	HORA	TR -50 / 5660 mts	1.800	0 s	11:12:57	
028	GPSControl-28	HORA	TR -54 / 7810 mts	1.800	0 s	11:18:03	
029	GPSControl-29	HORA	TR -57 / 8390 mts	1.800	0 s	11:22:15	
030	GPSControl-30	HORA	TR -60 / 580 mts	1.800	0 s	11:27:19	
031	GPSControl-31	HORA	TR -62 / 1180 mts	1.800	0 s	11:28:51	
032	GPSControl-32	HORA	TR -66 / 3790 mts	1.800	0 s	11:33:39	
033	GPSControl-33	HORA	TR -69 / 5480 mts	1.800	0 s	11:37:45	
034	GPSControl-34	HORA	TR -70 / 7000 mts	1.800	0 s	11:41:32	
035	GPSControl-35	HORA	TR -74 / 500 mts	1.800	0 s	11:48:04	
036	GPSControl-36	HORA	TR -78 / 2720 mts	1.800	0 s	11:56:02	
037	GPSControl-37	HORA	TR -78 / 3370 mts	1.800	0 s	11:57:49	
038	GPSControl-38	HORA	TR -81 / 4310 mts	1.800	0 s	12:00:18	
039	GPSControl-39	HORA	TR -86 / 2770 mts	0	-2 s	12:33:16	12:33:14
040	GPSControl-40	HORA	TR -88 / 3290 mts	0	0 s	12:37:09	12:37:09
041	GPSControl-41	HORA	TR -90 / 5080 mts	33	36 s	12:40:30	12:41:06
042	GPSControl-42	HORA	TR -92 / 6060 mts	77	1 m 20 s	12:43:38	12:44:58
043	GPSControl-43	HORA	TR -96 / 8580 mts	88	1 m 31 s	12:50:42	12:52:13
044	GPSControl-44	HORA	TR -97 / 9220 mts	239	4 m 2 s	12:53:34	12:57:36
045	GPSControl-45	HORA	TR -104 / 1720 mt	200	3 m 23 s	13:01:34	13:04:57
046	GPSControl-46	HORA	TR -108 / 2840 mt	253	4 m 16 s	13:04:21	13:08:37
047	GPSControl-47	HORA	TR -109 / 4950 mt	427	7 m 10 s	13:08:56	13:16:06
048	GPSControl-48	HORA	TR -112 / 5760 mt	246	4 m 9 s	13:14:04	13:18:13
050	GPSControl-50	HORA	TR -125 / 3320 mt	429	7 m 12 s	13:32:26	13:39:38
051	GPSControl-51	HORA	TR -127 / 4830 mt	435	7 m 18 s	13:35:45	13:43:03

Codigo: 034

Data Largada: 15/03/2015

Nome: SAULO BERTOLINI SILVA

Categoria: NOVATO

Horário: 09:43:00

Etapa	Nome PC	Tipo	Localização	Pontuação	Medido	Ideal	Passagem
001	GPSControl-1	HORA	TR -4 / 2440 mts	45	48 s	09:50:45	09:51:33
002	GPSControl-2	HORA	TR -5 / 2860 mts	31	34 s	09:52:33	09:53:07
003	GPSControl-3	HORA	TR -8 / 5430 mts	59	1 m 2 s	09:57:17	09:58:19
004	GPSControl-4	HORA	TR -9 / 6920 mts	29	32 s	10:00:07	10:00:39
005	GPSControl-5	HORA	TR -9 / 7600 mts	88	1 m 31 s	10:01:58	10:03:29
006	GPSControl-6	HORA	TR -13 / 570 mts	5	8 s	10:10:37	10:10:45
007	GPSControl-7	HORA	TR -15 / 1130 mts	47	50 s	10:12:11	10:13:01
008	GPSControl-8	HORA	TR -17 / 2810 mts	71	1 m 14 s	10:14:43	10:15:57
009	GPSControl-9	HORA	TR -19 / 3850 mts	107	1 m 50 s	10:17:36	10:19:26
010	GPSControl-10	HORA	TR -22 / 4590 mts	57	-22 s	10:22:26	10:22:04
011	GPSControl-11	HORA	TR -23 / 5370 mts	6	9 s	10:25:21	10:25:30
012	GPSControl-12	HORA	TR -25 / 6010 mts	57	1 m 0 s	10:27:19	10:28:19
013	GPSControl-13	HORA	TR -28 / 8830 mts	31	34 s	10:33:17	10:33:51
014	GPSControl-14	HORA	TR -33 / 340 mts	174	-1 m 1 s	10:37:54	10:36:53
015	GPSControl-15	HORA	TR -34 / 1100 mts	180	-1 m 3 s	10:39:12	10:38:09
016	GPSControl-16	HORA	TR -35 / 1590 mts	195	-1 m 8 s	10:40:05	10:38:57
017	GPSControl-17	HORA	TR -36 / 2260 mts	279	-1 m 36 s	10:41:52	10:40:16
018	GPSControl-18	HORA	TR -37 / 3010 mts	294	-1 m 41 s	10:43:54	10:42:13
019	GPSControl-19	HORA	TR -37 / 3800 mts	282	-1 m 37 s	10:45:43	10:44:06
020	GPSControl-20	HORA	TR -39 / 5620 mts	7	10 s	10:51:49	10:51:59
021	GPSControl-21	HORA	TR -41 / 6470 mts	12	15 s	10:53:27	10:53:42
022	GPSControl-22	HORA	TR -42 / 7860 mts	99	1 m 42 s	10:56:25	10:58:07
023	GPSControl-23	HORA	TR -43 / 8970 mts	126	2 m 9 s	10:58:32	11:00:41
024	GPSControl-24	HORA	TR -45 / 480 mts	38	41 s	11:02:55	11:03:36
025	GPSControl-25	HORA	TR -45 / 1730 mts	51	54 s	11:05:36	11:06:30
026	GPSControl-26	HORA	TR -50 / 5040 mts	19	22 s	11:12:37	11:12:59
027	GPSControl-27	HORA	TR -50 / 5660 mts	105	1 m 48 s	11:14:57	11:16:45
028	GPSControl-28	HORA	TR -54 / 7810 mts	59	1 m 2 s	11:20:03	11:21:05
029	GPSControl-29	HORA	TR -57 / 8390 mts	2	5 s	11:24:15	11:24:20
030	GPSControl-30	HORA	TR -60 / 580 mts	67	1 m 10 s	11:29:19	11:30:29
031	GPSControl-31	HORA	TR -62 / 1180 mts	59	1 m 2 s	11:30:51	11:31:53
032	GPSControl-32	HORA	TR -66 / 3790 mts	0	2 s	11:35:39	11:35:41
033	GPSControl-33	HORA	TR -69 / 5480 mts	0	0 s	11:39:45	11:39:45
034	GPSControl-34	HORA	TR -70 / 7000 mts	33	36 s	11:43:32	11:44:08
035	GPSControl-35	HORA	TR -74 / 500 mts	17	20 s	11:50:04	11:50:24
036	GPSControl-36	HORA	TR -78 / 2720 mts	15	-8 s	11:58:02	11:57:54
037	GPSControl-37	HORA	TR -78 / 3370 mts	0	1 s	11:59:49	11:59:50
038	GPSControl-38	HORA	TR -81 / 4310 mts	33	36 s	12:02:18	12:02:54
039	GPSControl-39	HORA	TR -86 / 2770 mts	0	-2 s	12:35:16	12:35:14
040	GPSControl-40	HORA	TR -88 / 3290 mts	54	-21 s	12:39:09	12:38:48
041	GPSControl-41	HORA	TR -90 / 5080 mts	2	5 s	12:42:30	12:42:35
042	GPSControl-42	HORA	TR -92 / 6060 mts	23	26 s	12:45:38	12:46:04
043	GPSControl-43	HORA	TR -96 / 8580 mts	40	43 s	12:52:42	12:53:25
044	GPSControl-44	HORA	TR -97 / 9220 mts	98	1 m 41 s	12:55:34	12:57:15
045	GPSControl-45	HORA	TR -104 / 1720 mt	0	0 s	13:03:34	13:03:34
046	GPSControl-46	HORA	TR -108 / 2840 mt	28	31 s	13:06:21	13:06:52
047	GPSControl-47	HORA	TR -109 / 4950 mt	62	1 m 5 s	13:10:56	13:12:01
048	GPSControl-48	HORA	TR -112 / 5760 mt	288	-1 m 39 s	13:16:04	13:14:25
050	GPSControl-50	HORA	TR -125 / 3320 mt	5	8 s	13:34:26	13:34:34
051	GPSControl-51	HORA	TR -127 / 4830 mt	0	1 s	13:37:45	13:37:46

Performance do Competidor

2a Etapa Campeonato Capixaba - Enduro ghk'[ontanhas

Parque de Exposição
Muniz Freire - ES

Codigo: 034

Data Largada: 15/03/2015

Nome: SAULO BERTOLINI SILVA

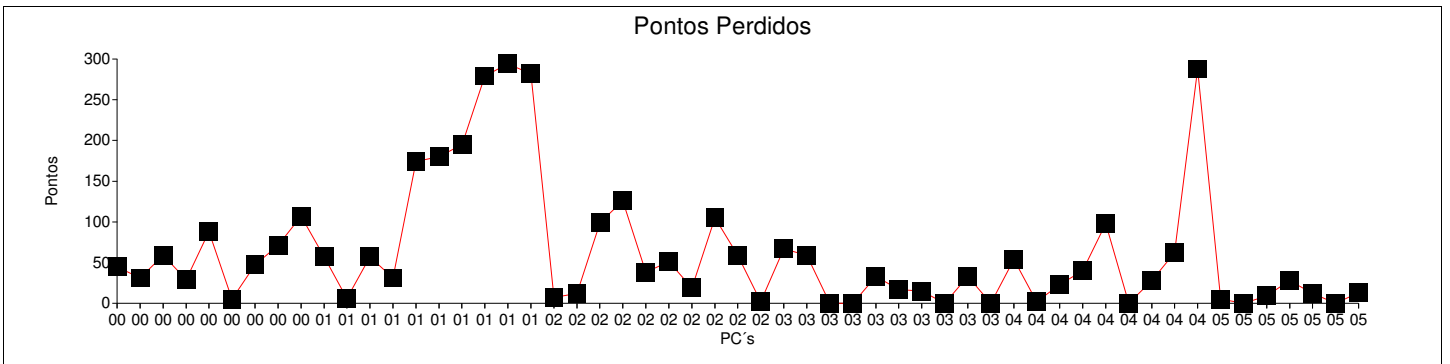
Categoria: NOVATO

Horário: 09:43:00

Etapa	Nome PC	Tipo	Localização	Pontuação	Medido	Ideal	Passagem
052	GPSControl-52	HORA	TR -130 / 7050 mt	9	12 s	13:41:58	13:42:10
053	GPSControl-53	HORA	TR -134 / 8140 mt	28	31 s	13:47:17	13:47:48
054	GPSControl-54	HORA	TR -135 / 9550 mt	12	15 s	13:50:06	13:50:21
055	GPSControl-55	HORA	TR -137 / 1030 mt	0	-2 s	13:52:35	13:52:33
056	GPSControl-56	HORA	TR -138 / 1370 mt	13	16 s	13:53:37	13:53:53

Etapa	Pontuação Total:	3.441
--------------	-------------------------	--------------

Pontuação Total: Bonificação: Penalização: TOTAL:



Codigo: 036

Data Largada: 15/03/2015

Nome: **EDUARDO VICOSI LEITE**

Categoria: NOVATO

Horário: 09:37:30

Etapa	Nome PC	Tipo	Localização	Pontuação	Medido	Ideal	Passagem
001	GPSControl-1	HORA	TR -4 / 2440 mts	17	20 s	09:45:15	09:45:35
002	GPSControl-2	HORA	TR -5 / 2860 mts	14	17 s	09:47:03	09:47:20
003	GPSControl-3	HORA	TR -8 / 5430 mts	43	46 s	09:51:47	09:52:33
004	GPSControl-4	HORA	TR -9 / 6920 mts	2	5 s	09:54:37	09:54:42
005	GPSControl-5	HORA	TR -9 / 7600 mts	9	12 s	09:56:28	09:56:40
006	GPSControl-6	HORA	TR -13 / 570 mts	2	5 s	10:05:07	10:05:12
007	GPSControl-7	HORA	TR -15 / 1130 mts	25	28 s	10:06:41	10:07:09
008	GPSControl-8	HORA	TR -17 / 2810 mts	0	-3 s	10:09:13	10:09:10
009	GPSControl-9	HORA	TR -19 / 3850 mts	39	42 s	10:12:06	10:12:48
010	GPSControl-10	HORA	TR -22 / 4590 mts	1	4 s	10:16:56	10:17:00
011	GPSControl-11	HORA	TR -23 / 5370 mts	98	1 m 41 s	10:19:51	10:21:32
012	GPSControl-12	HORA	TR -25 / 6010 mts	138	2 m 21 s	10:21:49	10:24:10
013	GPSControl-13	HORA	TR -28 / 8830 mts	47	50 s	10:27:47	10:28:37
014	GPSControl-14	HORA	TR -33 / 340 mts	0	1 s	10:32:24	10:32:25
015	GPSControl-15	HORA	TR -34 / 1100 mts	0	2 s	10:33:42	10:33:44
016	GPSControl-16	HORA	TR -35 / 1590 mts	15	-8 s	10:34:35	10:34:27
017	GPSControl-17	HORA	TR -36 / 2260 mts	0	-1 s	10:36:22	10:36:21
018	GPSControl-18	HORA	TR -37 / 3010 mts	6	9 s	10:38:24	10:38:33
019	GPSControl-19	HORA	TR -37 / 3800 mts	13	16 s	10:40:13	10:40:29
020	GPSControl-20	HORA	TR -39 / 5620 mts	0	-1 s	10:46:19	10:46:18
021	GPSControl-21	HORA	TR -41 / 6470 mts	5	8 s	10:47:57	10:48:05
022	GPSControl-22	HORA	TR -42 / 7860 mts	9	12 s	10:50:55	10:51:07
023	GPSControl-23	HORA	TR -43 / 8970 mts	15	18 s	10:53:02	10:53:20
024	GPSControl-24	HORA	TR -45 / 480 mts	9	12 s	10:57:25	10:57:37
025	GPSControl-25	HORA	TR -45 / 1730 mts	5	8 s	11:00:06	11:00:14
026	GPSControl-26	HORA	TR -50 / 5040 mts	21	24 s	11:07:07	11:07:31
027	GPSControl-27	HORA	TR -50 / 5660 mts	28	31 s	11:09:27	11:09:58
028	GPSControl-28	HORA	TR -54 / 7810 mts	0	-1 s	11:14:33	11:14:32
029	GPSControl-29	HORA	TR -57 / 8390 mts	7	10 s	11:18:45	11:18:55
030	GPSControl-30	HORA	TR -60 / 580 mts	21	24 s	11:23:49	11:24:13
031	GPSControl-31	HORA	TR -62 / 1180 mts	223	3 m 46 s	11:25:21	11:29:07
032	GPSControl-32	HORA	TR -66 / 3790 mts	167	2 m 50 s	11:30:09	11:32:59
033	GPSControl-33	HORA	TR -69 / 5480 mts	97	1 m 40 s	11:34:15	11:35:55
034	GPSControl-34	HORA	TR -70 / 7000 mts	96	1 m 39 s	11:38:02	11:39:41
035	GPSControl-35	HORA	TR -74 / 500 mts	9	12 s	11:44:34	11:44:46
036	GPSControl-36	HORA	TR -78 / 2720 mts	0	-1 s	11:52:32	11:52:31
037	GPSControl-37	HORA	TR -78 / 3370 mts	0	-2 s	11:54:19	11:54:17
038	GPSControl-38	HORA	TR -81 / 4310 mts	0	2 s	11:56:48	11:56:50
039	GPSControl-39	HORA	TR -86 / 2770 mts	0	0 s	12:29:46	12:29:46
040	GPSControl-40	HORA	TR -88 / 3290 mts	1	4 s	12:33:39	12:33:43
041	GPSControl-41	HORA	TR -90 / 5080 mts	0	0 s	12:37:00	12:37:00
042	GPSControl-42	HORA	TR -92 / 6060 mts	45	-18 s	12:40:08	12:39:50
043	GPSControl-43	HORA	TR -96 / 8580 mts	9	-6 s	12:47:12	12:47:06
044	GPSControl-44	HORA	TR -97 / 9220 mts	30	33 s	12:50:04	12:50:37
045	GPSControl-45	HORA	TR -104 / 1720 mt	7	10 s	12:58:04	12:58:14
046	GPSControl-46	HORA	TR -108 / 2840 mt	68	1 m 11 s	13:00:51	13:02:02
047	GPSControl-47	HORA	TR -109 / 4950 mt	62	1 m 5 s	13:05:26	13:06:31
048	GPSControl-48	HORA	TR -112 / 5760 mt	0	-2 s	13:10:34	13:10:32
050	GPSControl-50	HORA	TR -125 / 3320 mt	1	4 s	13:28:56	13:29:00
051	GPSControl-51	HORA	TR -127 / 4830 mt	0	-2 s	13:32:15	13:32:13

Codigo: 022

Data Largada: 15/03/2015

Nome: **EVANDRO RUBENS SPERANDIO**

Categoria: OVER40

Horário: 09:20:00

Etapa	Nome PC	Tipo	Localização	Pontuação	Medido	Ideal	Passagem
001	GPSControl-1	HORA	TR -4 / 2440 mts	900	24 m 45 s	09:27:35	09:52:20
002	GPSControl-2	HORA	TR -5 / 2860 mts	900	25 m 26 s	09:29:09	09:54:35
003	GPSControl-3	HORA	TR -8 / 5430 mts	900	25 m 58 s	09:33:36	09:59:34
004	GPSControl-4	HORA	TR -9 / 6920 mts	900	26 m 10 s	09:36:16	10:02:26
005	GPSControl-5	HORA	TR -9 / 7600 mts	900	27 m 14 s	09:37:58	10:05:12
006	GPSControl-6	HORA	TR -13 / 570 mts	900	26 m 58 s	09:46:22	10:13:20
007	GPSControl-7	HORA	TR -15 / 1130 mts	900	27 m 28 s	09:47:47	10:15:15
008	GPSControl-8	HORA	TR -17 / 2810 mts	900	27 m 14 s	09:50:11	10:17:25
009	GPSControl-9	HORA	TR -19 / 3850 mts	900	29 m 46 s	09:53:00	10:22:46
010	GPSControl-10	HORA	TR -22 / 4590 mts	900	28 m 59 s	09:58:43	10:27:42
011	GPSControl-11	HORA	TR -23 / 5370 mts	1.800	0 s	10:01:18	
012	GPSControl-12	HORA	TR -25 / 6010 mts	1.800	0 s	10:03:05	
013	GPSControl-13	HORA	TR -28 / 8830 mts	1.800	0 s	10:08:37	
014	GPSControl-14	HORA	TR -33 / 340 mts	1.800	0 s	10:13:06	
015	GPSControl-15	HORA	TR -34 / 1100 mts	1.800	0 s	10:14:20	
016	GPSControl-16	HORA	TR -35 / 1590 mts	1.800	0 s	10:15:10	
017	GPSControl-17	HORA	TR -36 / 2260 mts	1.800	0 s	10:16:48	
018	GPSControl-18	HORA	TR -37 / 3010 mts	1.800	0 s	10:18:40	
019	GPSControl-19	HORA	TR -37 / 3800 mts	1.800	0 s	10:20:22	
020	GPSControl-20	HORA	TR -39 / 5620 mts	1.800	0 s	10:26:17	
021	GPSControl-21	HORA	TR -41 / 6470 mts	1.800	0 s	10:27:50	
022	GPSControl-22	HORA	TR -42 / 7860 mts	1.800	0 s	10:30:36	
023	GPSControl-23	HORA	TR -43 / 8970 mts	1.800	0 s	10:32:35	
024	GPSControl-24	HORA	TR -45 / 480 mts	1.800	0 s	10:36:53	
025	GPSControl-25	HORA	TR -45 / 1730 mts	1.800	0 s	10:39:23	
026	GPSControl-26	HORA	TR -50 / 5040 mts	1.800	0 s	10:45:55	
027	GPSControl-27	HORA	TR -50 / 5660 mts	1.800	0 s	10:47:59	
028	GPSControl-28	HORA	TR -54 / 7810 mts	1.800	0 s	10:52:41	
029	GPSControl-29	HORA	TR -57 / 8390 mts	1.800	0 s	10:57:49	
030	GPSControl-30	HORA	TR -60 / 580 mts	1.800	0 s	11:02:29	
031	GPSControl-31	HORA	TR -62 / 1180 mts	1.800	0 s	11:03:54	
032	GPSControl-32	HORA	TR -66 / 3790 mts	1.800	0 s	11:08:25	
033	GPSControl-33	HORA	TR -69 / 5480 mts	1.800	0 s	11:12:12	
034	GPSControl-34	HORA	TR -70 / 7000 mts	1.800	0 s	11:15:40	
035	GPSControl-35	HORA	TR -74 / 500 mts	1.800	0 s	11:21:46	
036	GPSControl-36	HORA	TR -78 / 2720 mts	1.800	0 s	11:29:23	
037	GPSControl-37	HORA	TR -78 / 3370 mts	1.800	0 s	11:31:00	
038	GPSControl-38	HORA	TR -81 / 4310 mts	1.800	0 s	11:33:18	
039	GPSControl-39	HORA	TR -86 / 2770 mts	1.800	0 s	12:09:02	
040	GPSControl-40	HORA	TR -88 / 3290 mts	1.800	0 s	12:12:50	
041	GPSControl-41	HORA	TR -90 / 5080 mts	1.800	0 s	12:15:59	
042	GPSControl-42	HORA	TR -92 / 6060 mts	1.800	0 s	12:18:49	
043	GPSControl-43	HORA	TR -96 / 8580 mts	1.800	0 s	12:26:32	
044	GPSControl-44	HORA	TR -97 / 9220 mts	1.800	0 s	12:29:01	
045	GPSControl-45	HORA	TR -104 / 1720 mt	1.800	0 s	12:36:43	
046	GPSControl-46	HORA	TR -108 / 2840 mt	1.800	0 s	12:39:17	
047	GPSControl-47	HORA	TR -109 / 4950 mt	1.800	0 s	12:43:32	
048	GPSControl-48	HORA	TR -112 / 5760 mt	1.800	0 s	12:49:30	
050	GPSControl-50	HORA	TR -125 / 3320 mt	1.800	0 s	13:07:48	
051	GPSControl-51	HORA	TR -127 / 4830 mt	1.800	0 s	13:10:57	



Performance do Competidor

2a Etapa Campeonato Capixaba - Enduro ghk'[ontanhas

Parque de Exposição
Muniz Freire - ES

Codigo: 022

Data Largada: 15/03/2015

Nome: **EVANDRO RUBENS SPERANDIO**

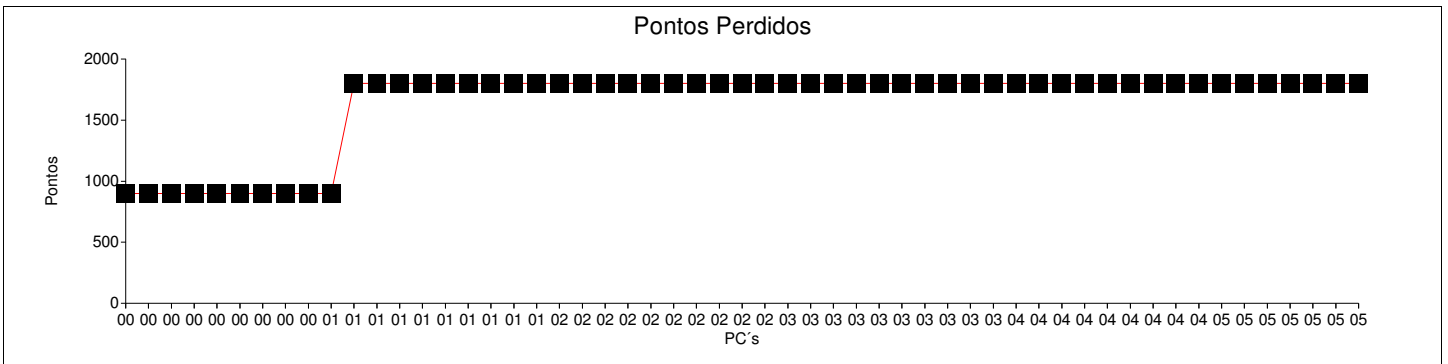
Categoria: OVER40

Horário: 09:20:00

Etapa	Nome PC	Tipo	Localização	Pontuação	Medido	Ideal	Passagem
052	GPSControl-52	HORA	TR -130 / 7050 mt	1.800	0 s	13:14:55	
053	GPSControl-53	HORA	TR -134 / 8140 mt	1.800	0 s	13:21:05	
054	GPSControl-54	HORA	TR -135 / 9550 mt	1.800	0 s	13:23:43	
055	GPSControl-55	HORA	TR -137 / 1030 mt	1.800	0 s	13:26:01	
056	GPSControl-56	HORA	TR -138 / 1370 mt	1.800	0 s	13:26:57	

Etapa	Pontuação Total:	90.000
--------------	-------------------------	---------------

Pontuação Total: **Bonificação:** **Penalização:** **TOTAL:**



Codigo: 054

Data Largada: 15/03/2015

Nome: **LUIZ CARLOS RAYMUNDO (CHINELAO)** Categoria: OVER40

Horário: 09:16:30

Etapa	Nome PC	Tipo	Localização	Pontuação	Medido	Ideal	Passagem
001	GPSControl-1	HORA	TR -4 / 2440 mts	3	6 s	09:24:05	09:24:11
002	GPSControl-2	HORA	TR -5 / 2860 mts	5	8 s	09:25:39	09:25:47
003	GPSControl-3	HORA	TR -8 / 5430 mts	15	18 s	09:30:06	09:30:24
004	GPSControl-4	HORA	TR -9 / 6920 mts	1	4 s	09:32:46	09:32:50
005	GPSControl-5	HORA	TR -9 / 7600 mts	6	9 s	09:34:28	09:34:37
006	GPSControl-6	HORA	TR -13 / 570 mts	11	14 s	09:42:52	09:43:06
007	GPSControl-7	HORA	TR -15 / 1130 mts	31	34 s	09:44:17	09:44:51
008	GPSControl-8	HORA	TR -17 / 2810 mts	14	17 s	09:46:41	09:46:58
009	GPSControl-9	HORA	TR -19 / 3850 mts	74	1 m 17 s	09:49:30	09:50:47
010	GPSControl-10	HORA	TR -22 / 4590 mts	16	19 s	09:55:13	09:55:32
011	GPSControl-11	HORA	TR -23 / 5370 mts	83	1 m 26 s	09:57:48	09:59:14
012	GPSControl-12	HORA	TR -25 / 6010 mts	54	57 s	09:59:35	10:00:32
013	GPSControl-13	HORA	TR -28 / 8830 mts	1.800	0 s	10:05:07	
014	GPSControl-14	HORA	TR -33 / 340 mts	1.800	0 s	10:09:36	
015	GPSControl-15	HORA	TR -34 / 1100 mts	1.800	0 s	10:10:50	
016	GPSControl-16	HORA	TR -35 / 1590 mts	1.800	0 s	10:11:40	
017	GPSControl-17	HORA	TR -36 / 2260 mts	1.800	0 s	10:13:18	
018	GPSControl-18	HORA	TR -37 / 3010 mts	1.800	0 s	10:15:10	
019	GPSControl-19	HORA	TR -37 / 3800 mts	1.800	0 s	10:16:52	
020	GPSControl-20	HORA	TR -39 / 5620 mts	1.800	0 s	10:22:47	
021	GPSControl-21	HORA	TR -41 / 6470 mts	1.800	0 s	10:24:20	
022	GPSControl-22	HORA	TR -42 / 7860 mts	1.800	0 s	10:27:06	
023	GPSControl-23	HORA	TR -43 / 8970 mts	1.800	0 s	10:29:05	
024	GPSControl-24	HORA	TR -45 / 480 mts	1.800	0 s	10:33:23	
025	GPSControl-25	HORA	TR -45 / 1730 mts	1.800	0 s	10:35:53	
026	GPSControl-26	HORA	TR -50 / 5040 mts	1.800	0 s	10:42:25	
027	GPSControl-27	HORA	TR -50 / 5660 mts	1.800	0 s	10:44:29	
028	GPSControl-28	HORA	TR -54 / 7810 mts	1.800	0 s	10:49:11	
029	GPSControl-29	HORA	TR -57 / 8390 mts	1.800	0 s	10:54:19	
030	GPSControl-30	HORA	TR -60 / 580 mts	1.800	0 s	10:58:59	
031	GPSControl-31	HORA	TR -62 / 1180 mts	1.800	0 s	11:00:24	
032	GPSControl-32	HORA	TR -66 / 3790 mts	1.800	0 s	11:04:55	
033	GPSControl-33	HORA	TR -69 / 5480 mts	1.800	0 s	11:08:42	
034	GPSControl-34	HORA	TR -70 / 7000 mts	1.800	0 s	11:12:10	
035	GPSControl-35	HORA	TR -74 / 500 mts	1.800	0 s	11:18:16	
036	GPSControl-36	HORA	TR -78 / 2720 mts	1.800	0 s	11:25:53	
037	GPSControl-37	HORA	TR -78 / 3370 mts	1.800	0 s	11:27:30	
038	GPSControl-38	HORA	TR -81 / 4310 mts	1.800	0 s	11:29:48	
039	GPSControl-39	HORA	TR -86 / 2770 mts	1.800	0 s	12:05:32	
040	GPSControl-40	HORA	TR -88 / 3290 mts	1.800	0 s	12:09:20	
041	GPSControl-41	HORA	TR -90 / 5080 mts	1.800	0 s	12:12:29	
042	GPSControl-42	HORA	TR -92 / 6060 mts	1.800	0 s	12:15:19	
043	GPSControl-43	HORA	TR -96 / 8580 mts	1.800	0 s	12:23:02	
044	GPSControl-44	HORA	TR -97 / 9220 mts	1.800	0 s	12:25:31	
045	GPSControl-45	HORA	TR -104 / 1720 mt	1.800	0 s	12:33:13	
046	GPSControl-46	HORA	TR -108 / 2840 mt	1.800	0 s	12:35:47	
047	GPSControl-47	HORA	TR -109 / 4950 mt	1.800	0 s	12:40:02	
048	GPSControl-48	HORA	TR -112 / 5760 mt	1.800	0 s	12:46:00	
050	GPSControl-50	HORA	TR -125 / 3320 mt	1.800	0 s	13:04:18	
051	GPSControl-51	HORA	TR -127 / 4830 mt	1.800	0 s	13:07:27	



Performance do Competidor

2a Etapa Campeonato Capixaba - Enduro ghk'[ontanhas

Parque de Exposição
Muniz Freire - ES

Codigo: 054

Data Largada: 15/03/2015

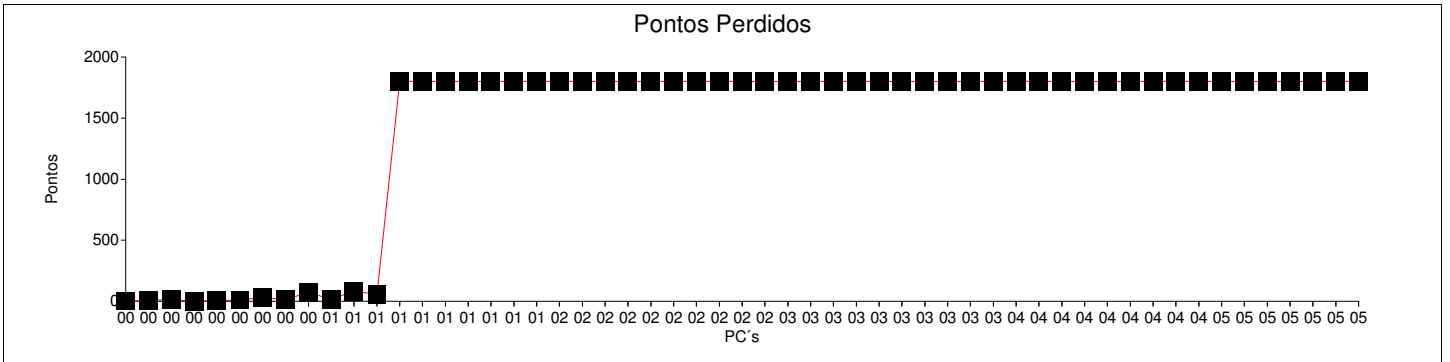
Nome: **LUIZ CARLOS RAYMUNDO (CHINELAO)** Categoria: OVER40

Horário: 09:16:30

Etapa	Nome PC	Tipo	Localização	Pontuação	Medido	Ideal	Passagem
052	GPSControl-52	HORA	TR -130 / 7050 mt	1.800	0 s	13:11:25	
053	GPSControl-53	HORA	TR -134 / 8140 mt	1.800	0 s	13:17:35	
054	GPSControl-54	HORA	TR -135 / 9550 mt	1.800	0 s	13:20:13	
055	GPSControl-55	HORA	TR -137 / 1030 mt	1.800	0 s	13:22:31	
056	GPSControl-56	HORA	TR -138 / 1370 mt	1.800	0 s	13:23:27	

Etapa	Pontuação Total:	77.713
--------------	-------------------------	---------------

Pontuação Total: **Bonificação:** **Penalização:** **TOTAL:**



Codigo: 056

Data Largada: 15/03/2015

Nome: **JORGE LUIZ CARAM**

Categoria: OVER40

Horário: 09:19:00

Etapa	Nome PC	Tipo	Localização	Pontuação	Medido	Ideal	Passagem
001	GPSControl-1	HORA	TR -4 / 2440 mts	0	2 s	09:26:35	09:26:37
002	GPSControl-2	HORA	TR -5 / 2860 mts	0	0 s	09:28:09	09:28:09
003	GPSControl-3	HORA	TR -8 / 5430 mts	4	7 s	09:32:36	09:32:43
004	GPSControl-4	HORA	TR -9 / 6920 mts	0	1 s	09:35:16	09:35:17
005	GPSControl-5	HORA	TR -9 / 7600 mts	0	1 s	09:36:58	09:36:59
006	GPSControl-6	HORA	TR -13 / 570 mts	0	3 s	09:45:22	09:45:25
007	GPSControl-7	HORA	TR -15 / 1130 mts	2	5 s	09:46:47	09:46:52
008	GPSControl-8	HORA	TR -17 / 2810 mts	0	-2 s	09:49:11	09:49:09
009	GPSControl-9	HORA	TR -19 / 3850 mts	35	38 s	09:52:00	09:52:38
010	GPSControl-10	HORA	TR -22 / 4590 mts	9	12 s	09:57:43	09:57:55
011	GPSControl-11	HORA	TR -23 / 5370 mts	5	8 s	10:00:18	10:00:26
012	GPSControl-12	HORA	TR -25 / 6010 mts	0	2 s	10:02:05	10:02:07
013	GPSControl-13	HORA	TR -28 / 8830 mts	6	-5 s	10:07:37	10:07:32
014	GPSControl-14	HORA	TR -33 / 340 mts	0	-2 s	10:12:06	10:12:04
015	GPSControl-15	HORA	TR -34 / 1100 mts	0	2 s	10:13:20	10:13:22
016	GPSControl-16	HORA	TR -35 / 1590 mts	0	1 s	10:14:10	10:14:11
017	GPSControl-17	HORA	TR -36 / 2260 mts	0	-2 s	10:15:48	10:15:46
018	GPSControl-18	HORA	TR -37 / 3010 mts	0	2 s	10:17:40	10:17:42
019	GPSControl-19	HORA	TR -37 / 3800 mts	5	8 s	10:19:22	10:19:30
020	GPSControl-20	HORA	TR -39 / 5620 mts	0	-1 s	10:25:17	10:25:16
021	GPSControl-21	HORA	TR -41 / 6470 mts	5	8 s	10:26:50	10:26:58
022	GPSControl-22	HORA	TR -42 / 7860 mts	5	8 s	10:29:36	10:29:44
023	GPSControl-23	HORA	TR -43 / 8970 mts	0	1 s	10:31:35	10:31:36
024	GPSControl-24	HORA	TR -45 / 480 mts	3	6 s	10:35:53	10:35:59
025	GPSControl-25	HORA	TR -45 / 1730 mts	0	-3 s	10:38:23	10:38:20
026	GPSControl-26	HORA	TR -50 / 5040 mts	4	7 s	10:44:55	10:45:02
027	GPSControl-27	HORA	TR -50 / 5660 mts	18	21 s	10:46:59	10:47:20
028	GPSControl-28	HORA	TR -54 / 7810 mts	0	0 s	10:51:41	10:51:41
029	GPSControl-29	HORA	TR -57 / 8390 mts	0	-1 s	10:56:49	10:56:48
030	GPSControl-30	HORA	TR -60 / 580 mts	9	12 s	11:01:29	11:01:41
031	GPSControl-31	HORA	TR -62 / 1180 mts	52	55 s	11:02:54	11:03:49
032	GPSControl-32	HORA	TR -66 / 3790 mts	0	-1 s	11:07:25	11:07:24
033	GPSControl-33	HORA	TR -69 / 5480 mts	0	-3 s	11:11:12	11:11:09
034	GPSControl-34	HORA	TR -70 / 7000 mts	25	28 s	11:14:40	11:15:08
035	GPSControl-35	HORA	TR -74 / 500 mts	12	-7 s	11:20:46	11:20:39
036	GPSControl-36	HORA	TR -78 / 2720 mts	3	-4 s	11:28:23	11:28:19
037	GPSControl-37	HORA	TR -78 / 3370 mts	0	0 s	11:30:00	11:30:00
038	GPSControl-38	HORA	TR -81 / 4310 mts	23	26 s	11:32:18	11:32:44
039	GPSControl-39	HORA	TR -86 / 2770 mts	9	-6 s	12:08:02	12:07:56
040	GPSControl-40	HORA	TR -88 / 3290 mts	0	1 s	12:11:50	12:11:51
041	GPSControl-41	HORA	TR -90 / 5080 mts	3	-4 s	12:14:59	12:14:55
042	GPSControl-42	HORA	TR -92 / 6060 mts	12	-7 s	12:17:49	12:17:42
043	GPSControl-43	HORA	TR -96 / 8580 mts	0	-3 s	12:25:32	12:25:29
044	GPSControl-44	HORA	TR -97 / 9220 mts	49	52 s	12:28:01	12:28:53
045	GPSControl-45	HORA	TR -104 / 1720 mt	17	20 s	12:35:43	12:36:03
046	GPSControl-46	HORA	TR -108 / 2840 mt	9	12 s	12:38:17	12:38:29
047	GPSControl-47	HORA	TR -109 / 4950 mt	1	4 s	12:42:32	12:42:36
048	GPSControl-48	HORA	TR -112 / 5760 mt	0	0 s	12:48:30	12:48:30
050	GPSControl-50	HORA	TR -125 / 3320 mt	0	1 s	13:06:48	13:06:49
051	GPSControl-51	HORA	TR -127 / 4830 mt	0	1 s	13:09:57	13:09:58

Codigo: 056

Data Largada: 15/03/2015

Nome: **JORGE LUIZ CARAM**

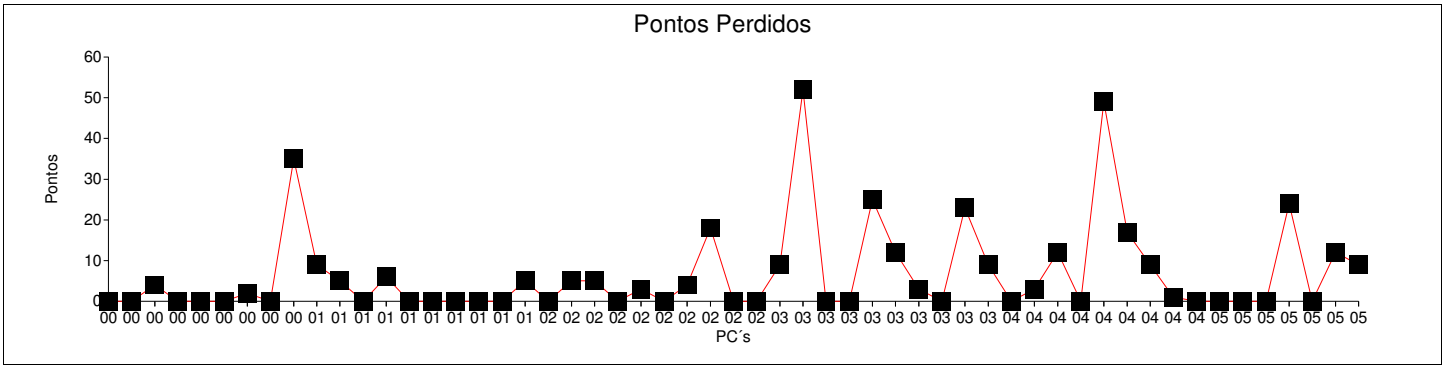
Categoria: OVER40

Horário: 09:19:00

Etapa	Nome PC	Tipo	Localização	Pontuação	Medido	Ideal	Passagem
052	GPSControl-52	HORA	TR -130 / 7050 mt	0	0 s	13:13:55	13:13:55
053	GPSControl-53	HORA	TR -134 / 8140 mt	24	27 s	13:20:05	13:20:32
054	GPSControl-54	HORA	TR -135 / 9550 mt	0	2 s	13:22:43	13:22:45
055	GPSControl-55	HORA	TR -137 / 1030 mt	12	-7 s	13:25:01	13:24:54
056	GPSControl-56	HORA	TR -138 / 1370 mt	9	12 s	13:25:57	13:26:09

Etapa	Pontuação Total:	370
-------	------------------	-----

Pontuação Total: Bonificação: Penalização: **TOTAL:**



Codigo: 057

Data Largada: 15/03/2015

Nome: **ANTONIO CARLOS POLLI**

Categoria: OVER40

Horário: 09:16:00

Etapa	Nome PC	Tipo	Localização	Pontuação	Medido	Ideal	Passagem
001	GPSControl-1	HORA	TR -4 / 2440 mts	3	6 s	09:23:35	09:23:41
002	GPSControl-2	HORA	TR -5 / 2860 mts	4	7 s	09:25:09	09:25:16
003	GPSControl-3	HORA	TR -8 / 5430 mts	7	10 s	09:29:36	09:29:46
004	GPSControl-4	HORA	TR -9 / 6920 mts	1	4 s	09:32:16	09:32:20
005	GPSControl-5	HORA	TR -9 / 7600 mts	2	5 s	09:33:58	09:34:03
006	GPSControl-6	HORA	TR -13 / 570 mts	0	3 s	09:42:22	09:42:25
007	GPSControl-7	HORA	TR -15 / 1130 mts	7	10 s	09:43:47	09:43:57
008	GPSControl-8	HORA	TR -17 / 2810 mts	1	4 s	09:46:11	09:46:15
009	GPSControl-9	HORA	TR -19 / 3850 mts	46	49 s	09:49:00	09:49:49
010	GPSControl-10	HORA	TR -22 / 4590 mts	0	1 s	09:54:43	09:54:44
011	GPSControl-11	HORA	TR -23 / 5370 mts	93	1 m 36 s	09:57:18	09:58:54
012	GPSControl-12	HORA	TR -25 / 6010 mts	52	55 s	09:59:05	10:00:00
013	GPSControl-13	HORA	TR -28 / 8830 mts	0	1 s	10:04:37	10:04:38
014	GPSControl-14	HORA	TR -33 / 340 mts	0	-2 s	10:09:06	10:09:04
015	GPSControl-15	HORA	TR -34 / 1100 mts	0	0 s	10:10:20	10:10:20
016	GPSControl-16	HORA	TR -35 / 1590 mts	0	0 s	10:11:10	10:11:10
017	GPSControl-17	HORA	TR -36 / 2260 mts	2	5 s	10:12:48	10:12:53
018	GPSControl-18	HORA	TR -37 / 3010 mts	2	5 s	10:14:40	10:14:45
019	GPSControl-19	HORA	TR -37 / 3800 mts	15	18 s	10:16:22	10:16:40
020	GPSControl-20	HORA	TR -39 / 5620 mts	0	0 s	10:22:17	10:22:17
021	GPSControl-21	HORA	TR -41 / 6470 mts	0	-3 s	10:23:50	10:23:47
022	GPSControl-22	HORA	TR -42 / 7860 mts	10	13 s	10:26:36	10:26:49
023	GPSControl-23	HORA	TR -43 / 8970 mts	10	13 s	10:28:35	10:28:48
024	GPSControl-24	HORA	TR -45 / 480 mts	4	7 s	10:32:53	10:33:00
025	GPSControl-25	HORA	TR -45 / 1730 mts	0	-3 s	10:35:23	10:35:20
026	GPSControl-26	HORA	TR -50 / 5040 mts	7	10 s	10:41:55	10:42:05
027	GPSControl-27	HORA	TR -50 / 5660 mts	100	1 m 43 s	10:43:59	10:45:42
028	GPSControl-28	HORA	TR -54 / 7810 mts	54	57 s	10:48:41	10:49:38
029	GPSControl-29	HORA	TR -57 / 8390 mts	0	-3 s	10:53:49	10:53:46
030	GPSControl-30	HORA	TR -60 / 580 mts	15	18 s	10:58:29	10:58:47
031	GPSControl-31	HORA	TR -62 / 1180 mts	25	28 s	10:59:54	11:00:22
032	GPSControl-32	HORA	TR -66 / 3790 mts	0	-1 s	11:04:25	11:04:24
033	GPSControl-33	HORA	TR -69 / 5480 mts	0	2 s	11:08:12	11:08:14
034	GPSControl-34	HORA	TR -70 / 7000 mts	25	28 s	11:11:40	11:12:08
035	GPSControl-35	HORA	TR -74 / 500 mts	6	9 s	11:17:46	11:17:55
036	GPSControl-36	HORA	TR -78 / 2720 mts	0	1 s	11:25:23	11:25:24
037	GPSControl-37	HORA	TR -78 / 3370 mts	0	-1 s	11:27:00	11:26:59
038	GPSControl-38	HORA	TR -81 / 4310 mts	7	10 s	11:29:18	11:29:28
039	GPSControl-39	HORA	TR -86 / 2770 mts	0	-3 s	12:05:02	12:04:59
040	GPSControl-40	HORA	TR -88 / 3290 mts	0	0 s	12:08:50	12:08:50
041	GPSControl-41	HORA	TR -90 / 5080 mts	0	-2 s	12:11:59	12:11:57
042	GPSControl-42	HORA	TR -92 / 6060 mts	16	19 s	12:14:49	12:15:08
043	GPSControl-43	HORA	TR -96 / 8580 mts	9	-6 s	12:22:32	12:22:26
044	GPSControl-44	HORA	TR -97 / 9220 mts	12	15 s	12:25:01	12:25:16
045	GPSControl-45	HORA	TR -104 / 1720 mt	19	22 s	12:32:43	12:33:05
046	GPSControl-46	HORA	TR -108 / 2840 mt	14	17 s	12:35:17	12:35:34
047	GPSControl-47	HORA	TR -109 / 4950 mt	6	9 s	12:39:32	12:39:41
048	GPSControl-48	HORA	TR -112 / 5760 mt	0	2 s	12:45:30	12:45:32
050	GPSControl-50	HORA	TR -125 / 3320 mt	5	8 s	13:03:48	13:03:56
051	GPSControl-51	HORA	TR -127 / 4830 mt	0	2 s	13:06:57	13:06:59

Performance do Competidor

2a Etapa Campeonato Capixaba - Enduro ghk'[ontanhas

Parque de Exposição
Muniz Freire - ES

Codigo: 057

Data Largada: 15/03/2015

Nome: **ANTONIO CARLOS POLLI**

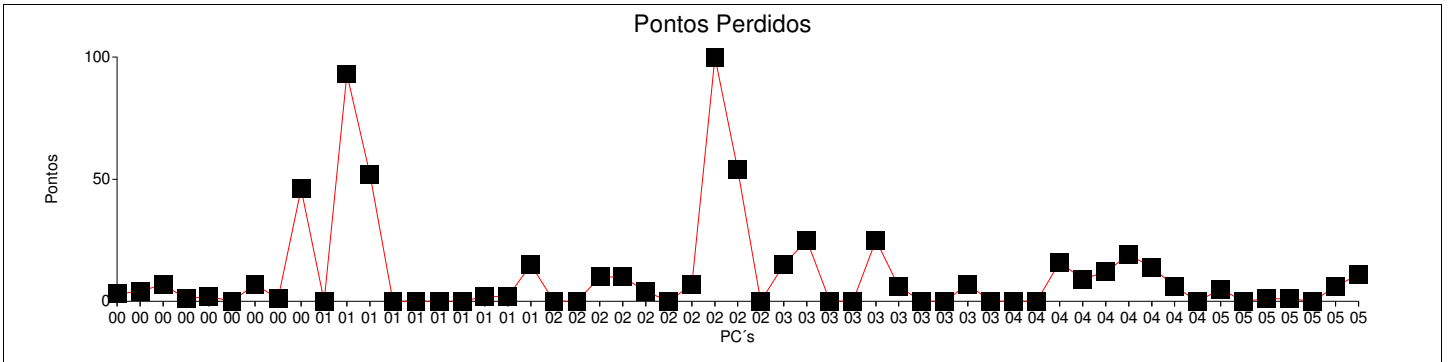
Categoria: OVER40

Horário: 09:16:00

Etapa	Nome PC	Tipo	Localização	Pontuação	Medido	Ideal	Passagem
052	GPSControl-52	HORA	TR -130 / 7050 mt	1	4 s	13:10:55	13:10:59
053	GPSControl-53	HORA	TR -134 / 8140 mt	1	4 s	13:17:05	13:17:09
054	GPSControl-54	HORA	TR -135 / 9550 mt	0	1 s	13:19:43	13:19:44
055	GPSControl-55	HORA	TR -137 / 1030 mt	6	-5 s	13:22:01	13:21:56
056	GPSControl-56	HORA	TR -138 / 1370 mt	11	14 s	13:22:57	13:23:11

Etapa	Pontuação Total:	598
--------------	-------------------------	------------

Pontuação Total: Bonificação: Penalização: **TOTAL:**



Codigo: 059

Data Largada: 15/03/2015

Nome: **ALEXANDRE MAGNO DE ANDRADE MOF** Categoria: OVER40

Horário: 09:17:00

Etapa	Nome PC	Tipo	Localização	Pontuação	Medido	Ideal	Passagem
001	GPSControl-1	HORA	TR -4 / 2440 mts	34	37 s	09:24:35	09:25:12
002	GPSControl-2	HORA	TR -5 / 2860 mts	34	37 s	09:26:09	09:26:46
003	GPSControl-3	HORA	TR -8 / 5430 mts	40	43 s	09:30:36	09:31:19
004	GPSControl-4	HORA	TR -9 / 6920 mts	25	28 s	09:33:16	09:33:44
005	GPSControl-5	HORA	TR -9 / 7600 mts	62	1 m 5 s	09:34:58	09:36:03
006	GPSControl-6	HORA	TR -13 / 570 mts	21	24 s	09:43:22	09:43:46
007	GPSControl-7	HORA	TR -15 / 1130 mts	36	39 s	09:44:47	09:45:26
008	GPSControl-8	HORA	TR -17 / 2810 mts	29	32 s	09:47:11	09:47:43
009	GPSControl-9	HORA	TR -19 / 3850 mts	125	2 m 8 s	09:50:00	09:52:08
010	GPSControl-10	HORA	TR -22 / 4590 mts	5	8 s	09:55:43	09:55:51
011	GPSControl-11	HORA	TR -23 / 5370 mts	69	1 m 12 s	09:58:18	09:59:30
012	GPSControl-12	HORA	TR -25 / 6010 mts	132	2 m 15 s	10:00:05	10:02:20
013	GPSControl-13	HORA	TR -28 / 8830 mts	192	3 m 15 s	10:05:37	10:08:52
014	GPSControl-14	HORA	TR -33 / 340 mts	29	32 s	10:10:06	10:10:38
015	GPSControl-15	HORA	TR -34 / 1100 mts	35	38 s	10:11:20	10:11:58
016	GPSControl-16	HORA	TR -35 / 1590 mts	34	37 s	10:12:10	10:12:47
017	GPSControl-17	HORA	TR -36 / 2260 mts	23	26 s	10:13:48	10:14:14
018	GPSControl-18	HORA	TR -37 / 3010 mts	19	22 s	10:15:40	10:16:02
019	GPSControl-19	HORA	TR -37 / 3800 mts	47	50 s	10:17:22	10:18:12
020	GPSControl-20	HORA	TR -39 / 5620 mts	0	-1 s	10:23:17	10:23:16
021	GPSControl-21	HORA	TR -41 / 6470 mts	4	7 s	10:24:50	10:24:57
022	GPSControl-22	HORA	TR -42 / 7860 mts	12	15 s	10:27:36	10:27:51
023	GPSControl-23	HORA	TR -43 / 8970 mts	38	41 s	10:29:35	10:30:16
024	GPSControl-24	HORA	TR -45 / 480 mts	11	14 s	10:33:53	10:34:07
025	GPSControl-25	HORA	TR -45 / 1730 mts	12	15 s	10:36:23	10:36:38
026	GPSControl-26	HORA	TR -50 / 5040 mts	47	50 s	10:42:55	10:43:45
027	GPSControl-27	HORA	TR -50 / 5660 mts	202	3 m 25 s	10:44:59	10:48:24
028	GPSControl-28	HORA	TR -54 / 7810 mts	216	3 m 39 s	10:49:41	10:53:20
029	GPSControl-29	HORA	TR -57 / 8390 mts	35	38 s	10:54:49	10:55:27
030	GPSControl-30	HORA	TR -60 / 580 mts	166	2 m 49 s	10:59:29	11:02:18
031	GPSControl-31	HORA	TR -62 / 1180 mts	231	3 m 54 s	11:00:54	11:04:48
032	GPSControl-32	HORA	TR -66 / 3790 mts	224	3 m 47 s	11:05:25	11:09:12
033	GPSControl-33	HORA	TR -69 / 5480 mts	207	3 m 30 s	11:09:12	11:12:42
034	GPSControl-34	HORA	TR -70 / 7000 mts	345	5 m 48 s	11:12:40	11:18:28
035	GPSControl-35	HORA	TR -74 / 500 mts	352	5 m 55 s	11:18:46	11:24:41
036	GPSControl-36	HORA	TR -78 / 2720 mts	174	2 m 57 s	11:26:23	11:29:20
037	GPSControl-37	HORA	TR -78 / 3370 mts	200	3 m 23 s	11:28:00	11:31:23
038	GPSControl-38	HORA	TR -81 / 4310 mts	242	4 m 5 s	11:30:18	11:34:23
039	GPSControl-39	HORA	TR -86 / 2770 mts	0	1 s	12:06:02	12:06:03
040	GPSControl-40	HORA	TR -88 / 3290 mts	0	2 s	12:09:50	12:09:52
041	GPSControl-41	HORA	TR -90 / 5080 mts	0	-1 s	12:12:59	12:12:58
042	GPSControl-42	HORA	TR -92 / 6060 mts	8	11 s	12:15:49	12:16:00
043	GPSControl-43	HORA	TR -96 / 8580 mts	6	-5 s	12:23:32	12:23:27
044	GPSControl-44	HORA	TR -97 / 9220 mts	40	43 s	12:26:01	12:26:44
045	GPSControl-45	HORA	TR -104 / 1720 mt	7	10 s	12:33:43	12:33:53
046	GPSControl-46	HORA	TR -108 / 2840 mt	37	40 s	12:36:17	12:36:57
047	GPSControl-47	HORA	TR -109 / 4950 mt	77	1 m 20 s	12:40:32	12:41:52
048	GPSControl-48	HORA	TR -112 / 5760 mt	15	-8 s	12:46:30	12:46:22
050	GPSControl-50	HORA	TR -125 / 3320 mt	18	21 s	13:04:48	13:05:09
051	GPSControl-51	HORA	TR -127 / 4830 mt	91	1 m 34 s	13:07:57	13:09:31

Performance do Competidor

2a Etapa Campeonato Capixaba - Enduro ghk'[ontanhas

Parque de Exposição
Muniz Freire - ES

Codigo: 059

Data Largada: 15/03/2015

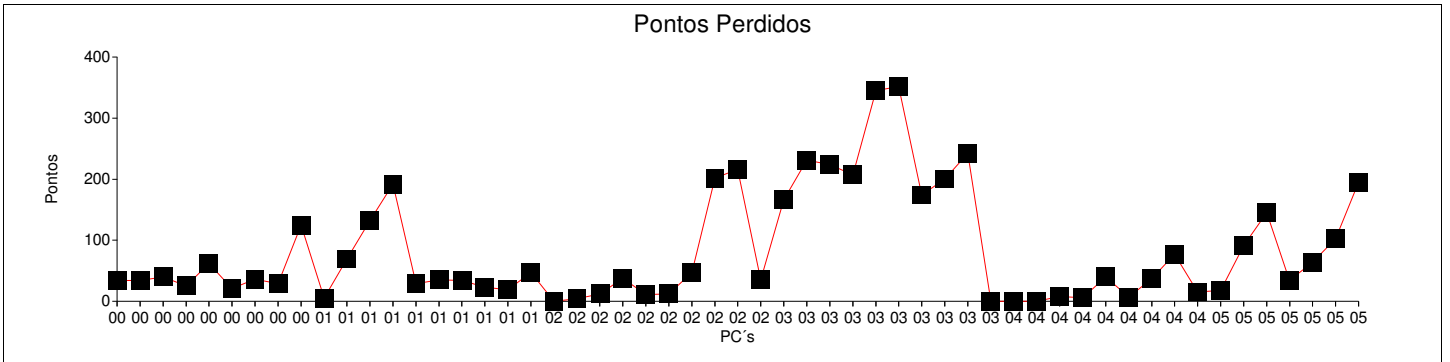
Nome: **ALEXANDRE MAGNO DE ANDRADE MOF** Categoria: OVER40

Horário: 09:17:00

Etapa	Nome PC	Tipo	Localização	Pontuação	Medido	Ideal	Passagem
052	GPSControl-52	HORA	TR -130 / 7050 mt	145	2 m 28 s	13:11:55	13:14:23
053	GPSControl-53	HORA	TR -134 / 8140 mt	34	37 s	13:18:05	13:18:42
054	GPSControl-54	HORA	TR -135 / 9550 mt	64	1 m 7 s	13:20:43	13:21:50
055	GPSControl-55	HORA	TR -137 / 1030 mt	102	1 m 45 s	13:23:01	13:24:46
056	GPSControl-56	HORA	TR -138 / 1370 mt	195	3 m 18 s	13:23:57	13:27:15

Etapa	Pontuação Total:	4.548
--------------	-------------------------	--------------

Pontuação Total:
Bonificação:
Penalização:
TOTAL:



Codigo: 061

Data Largada: 15/03/2015

Nome: **SANDRO HOFFMANN**

Categoria: OVER40

Horário: 09:17:30

Etapa	Nome PC	Tipo	Localização	Pontuação	Medido	Ideal	Passagem
001	GPSControl-1	HORA	TR -4 / 2440 mts	3	6 s	09:25:05	09:25:11
002	GPSControl-2	HORA	TR -5 / 2860 mts	3	6 s	09:26:39	09:26:45
003	GPSControl-3	HORA	TR -8 / 5430 mts	5	8 s	09:31:06	09:31:14
004	GPSControl-4	HORA	TR -9 / 6920 mts	0	0 s	09:33:46	09:33:46
005	GPSControl-5	HORA	TR -9 / 7600 mts	0	1 s	09:35:28	09:35:29
006	GPSControl-6	HORA	TR -13 / 570 mts	0	0 s	09:43:52	09:43:52
007	GPSControl-7	HORA	TR -15 / 1130 mts	1	4 s	09:45:17	09:45:21
008	GPSControl-8	HORA	TR -17 / 2810 mts	0	-2 s	09:47:41	09:47:39
009	GPSControl-9	HORA	TR -19 / 3850 mts	0	-2 s	09:50:30	09:50:28
010	GPSControl-10	HORA	TR -22 / 4590 mts	0	-3 s	09:56:13	09:56:10
011	GPSControl-11	HORA	TR -23 / 5370 mts	16	19 s	09:58:48	09:59:07
012	GPSControl-12	HORA	TR -25 / 6010 mts	2	5 s	10:00:35	10:00:40
013	GPSControl-13	HORA	TR -28 / 8830 mts	0	2 s	10:06:07	10:06:09
014	GPSControl-14	HORA	TR -33 / 340 mts	0	0 s	10:10:36	10:10:36
015	GPSControl-15	HORA	TR -34 / 1100 mts	0	2 s	10:11:50	10:11:52
016	GPSControl-16	HORA	TR -35 / 1590 mts	0	-1 s	10:12:40	10:12:39
017	GPSControl-17	HORA	TR -36 / 2260 mts	0	1 s	10:14:18	10:14:19
018	GPSControl-18	HORA	TR -37 / 3010 mts	0	2 s	10:16:10	10:16:12
019	GPSControl-19	HORA	TR -37 / 3800 mts	0	3 s	10:17:52	10:17:55
020	GPSControl-20	HORA	TR -39 / 5620 mts	0	1 s	10:23:47	10:23:48
021	GPSControl-21	HORA	TR -41 / 6470 mts	0	0 s	10:25:20	10:25:20
022	GPSControl-22	HORA	TR -42 / 7860 mts	0	3 s	10:28:06	10:28:09
023	GPSControl-23	HORA	TR -43 / 8970 mts	0	1 s	10:30:05	10:30:06
024	GPSControl-24	HORA	TR -45 / 480 mts	0	3 s	10:34:23	10:34:26
025	GPSControl-25	HORA	TR -45 / 1730 mts	0	0 s	10:36:53	10:36:53
026	GPSControl-26	HORA	TR -50 / 5040 mts	5	8 s	10:43:25	10:43:33
027	GPSControl-27	HORA	TR -50 / 5660 mts	0	1 s	10:45:29	10:45:30
028	GPSControl-28	HORA	TR -54 / 7810 mts	0	1 s	10:50:11	10:50:12
029	GPSControl-29	HORA	TR -57 / 8390 mts	0	1 s	10:55:19	10:55:20
030	GPSControl-30	HORA	TR -60 / 580 mts	4	7 s	10:59:59	11:00:06
031	GPSControl-31	HORA	TR -62 / 1180 mts	0	1 s	11:01:24	11:01:25
032	GPSControl-32	HORA	TR -66 / 3790 mts	0	1 s	11:05:55	11:05:56
033	GPSControl-33	HORA	TR -69 / 5480 mts	0	0 s	11:09:42	11:09:42
034	GPSControl-34	HORA	TR -70 / 7000 mts	12	15 s	11:13:10	11:13:25
035	GPSControl-35	HORA	TR -74 / 500 mts	3	-4 s	11:19:16	11:19:12
036	GPSControl-36	HORA	TR -78 / 2720 mts	0	-1 s	11:26:53	11:26:52
037	GPSControl-37	HORA	TR -78 / 3370 mts	0	-1 s	11:28:30	11:28:29
038	GPSControl-38	HORA	TR -81 / 4310 mts	16	19 s	11:30:48	11:31:07
039	GPSControl-39	HORA	TR -86 / 2770 mts	0	1 s	12:06:32	12:06:33
040	GPSControl-40	HORA	TR -88 / 3290 mts	0	2 s	12:10:20	12:10:22
041	GPSControl-41	HORA	TR -90 / 5080 mts	0	-1 s	12:13:29	12:13:28
042	GPSControl-42	HORA	TR -92 / 6060 mts	0	-3 s	12:16:19	12:16:16
043	GPSControl-43	HORA	TR -96 / 8580 mts	0	-3 s	12:24:02	12:23:59
044	GPSControl-44	HORA	TR -97 / 9220 mts	0	-2 s	12:26:31	12:26:29
045	GPSControl-45	HORA	TR -104 / 1720 mt	3	6 s	12:34:13	12:34:19
046	GPSControl-46	HORA	TR -108 / 2840 mt	0	-3 s	12:36:47	12:36:44
047	GPSControl-47	HORA	TR -109 / 4950 mt	0	-2 s	12:41:02	12:41:00
048	GPSControl-48	HORA	TR -112 / 5760 mt	0	-3 s	12:47:00	12:46:57
050	GPSControl-50	HORA	TR -125 / 3320 mt	0	0 s	13:05:18	13:05:18
051	GPSControl-51	HORA	TR -127 / 4830 mt	0	0 s	13:08:27	13:08:27

Performance do Competidor

2a Etapa Campeonato Capixaba - Enduro ghk'[ontanhas

Parque de Exposição
Muniz Freire - ES

Codigo: 061

Data Largada: 15/03/2015

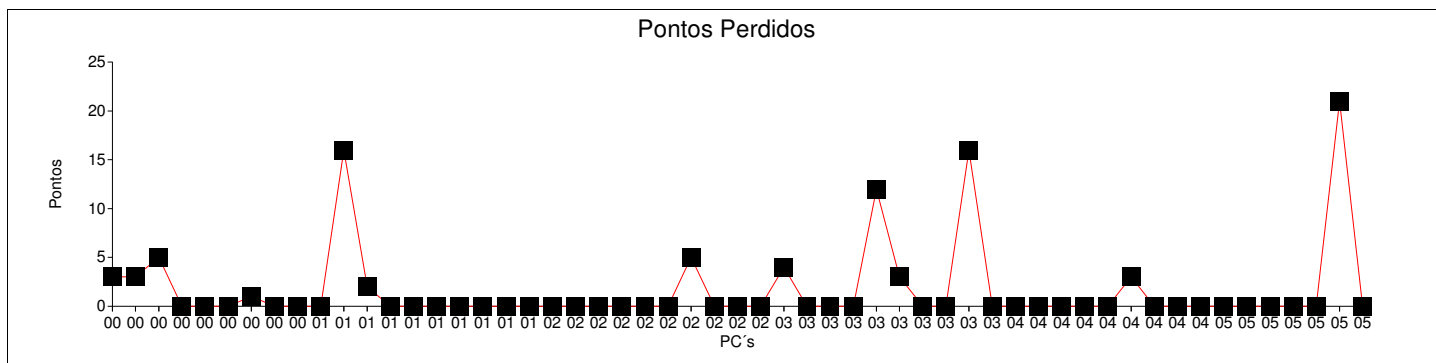
Nome: **SANDRO HOFFMANN**

Categoria: OVER40

Horário: 09:17:30

Etapa	Nome PC	Tipo	Localização	Pontuação	Medido	Ideal	Passagem
052	GPSControl-52	HORA	TR -130 / 7050 mt	0	2 s	13:12:25	13:12:27
053	GPSControl-53	HORA	TR -134 / 8140 mt	0	2 s	13:18:35	13:18:37
054	GPSControl-54	HORA	TR -135 / 9550 mt	0	-2 s	13:21:13	13:21:11
055	GPSControl-55	HORA	TR -137 / 1030 mt	21	-10 s	13:23:31	13:23:21
056	GPSControl-56	HORA	TR -138 / 1370 mt	0	-1 s	13:24:27	13:24:26
Etapa	Pontuação Total:	94					

Pontuação Total:
Bonificação:
Penalização:
TOTAL:



Codigo: 064

Data Largada: 15/03/2015

Nome: **RICHARDE ALVES C. BITTENCOURT LIM** Categoria: OVER40

Horário: 09:19:30

Etapa	Nome PC	Tipo	Localização	Pontuação	Medido	Ideal	Passagem
001	GPSControl-1	HORA	TR -4 / 2440 mts	4	7 s	09:27:05	09:27:12
002	GPSControl-2	HORA	TR -5 / 2860 mts	9	12 s	09:28:39	09:28:51
003	GPSControl-3	HORA	TR -8 / 5430 mts	33	36 s	09:33:06	09:33:42
004	GPSControl-4	HORA	TR -9 / 6920 mts	0	1 s	09:35:46	09:35:47
005	GPSControl-5	HORA	TR -9 / 7600 mts	0	1 s	09:37:28	09:37:29
006	GPSControl-6	HORA	TR -13 / 570 mts	0	0 s	09:45:52	09:45:52
007	GPSControl-7	HORA	TR -15 / 1130 mts	2	5 s	09:47:17	09:47:22
008	GPSControl-8	HORA	TR -17 / 2810 mts	9	-6 s	09:49:41	09:49:35
009	GPSControl-9	HORA	TR -19 / 3850 mts	17	20 s	09:52:30	09:52:50
010	GPSControl-10	HORA	TR -22 / 4590 mts	6	-5 s	09:58:13	09:58:08
011	GPSControl-11	HORA	TR -23 / 5370 mts	66	1 m 9 s	10:00:48	10:01:57
012	GPSControl-12	HORA	TR -25 / 6010 mts	29	32 s	10:02:35	10:03:07
013	GPSControl-13	HORA	TR -28 / 8830 mts	30	-13 s	10:08:07	10:07:54
014	GPSControl-14	HORA	TR -33 / 340 mts	9	-6 s	10:12:36	10:12:30
015	GPSControl-15	HORA	TR -34 / 1100 mts	0	-3 s	10:13:50	10:13:47
016	GPSControl-16	HORA	TR -35 / 1590 mts	0	-1 s	10:14:40	10:14:39
017	GPSControl-17	HORA	TR -36 / 2260 mts	3	-4 s	10:16:18	10:16:14
018	GPSControl-18	HORA	TR -37 / 3010 mts	0	-3 s	10:18:10	10:18:07
019	GPSControl-19	HORA	TR -37 / 3800 mts	0	3 s	10:19:52	10:19:55
020	GPSControl-20	HORA	TR -39 / 5620 mts	0	-2 s	10:25:47	10:25:45
021	GPSControl-21	HORA	TR -41 / 6470 mts	0	2 s	10:27:20	10:27:22
022	GPSControl-22	HORA	TR -42 / 7860 mts	1	4 s	10:30:06	10:30:10
023	GPSControl-23	HORA	TR -43 / 8970 mts	0	1 s	10:32:05	10:32:06
024	GPSControl-24	HORA	TR -45 / 480 mts	1	4 s	10:36:23	10:36:27
025	GPSControl-25	HORA	TR -45 / 1730 mts	0	-1 s	10:38:53	10:38:52
026	GPSControl-26	HORA	TR -50 / 5040 mts	17	20 s	10:45:25	10:45:45
027	GPSControl-27	HORA	TR -50 / 5660 mts	13	16 s	10:47:29	10:47:45
028	GPSControl-28	HORA	TR -54 / 7810 mts	0	1 s	10:52:11	10:52:12
029	GPSControl-29	HORA	TR -57 / 8390 mts	0	-3 s	10:57:19	10:57:16
030	GPSControl-30	HORA	TR -60 / 580 mts	31	34 s	11:01:59	11:02:33
031	GPSControl-31	HORA	TR -62 / 1180 mts	75	1 m 18 s	11:03:24	11:04:42
032	GPSControl-32	HORA	TR -66 / 3790 mts	24	27 s	11:07:55	11:08:22
033	GPSControl-33	HORA	TR -69 / 5480 mts	3	-4 s	11:11:42	11:11:38
034	GPSControl-34	HORA	TR -70 / 7000 mts	14	17 s	11:15:10	11:15:27
035	GPSControl-35	HORA	TR -74 / 500 mts	0	-1 s	11:21:16	11:21:15
036	GPSControl-36	HORA	TR -78 / 2720 mts	0	-3 s	11:28:53	11:28:50
037	GPSControl-37	HORA	TR -78 / 3370 mts	0	2 s	11:30:30	11:30:32
038	GPSControl-38	HORA	TR -81 / 4310 mts	0	1 s	11:32:48	11:32:49
039	GPSControl-39	HORA	TR -86 / 2770 mts	0	-2 s	12:08:32	12:08:30
040	GPSControl-40	HORA	TR -88 / 3290 mts	0	-3 s	12:12:20	12:12:17
041	GPSControl-41	HORA	TR -90 / 5080 mts	0	-3 s	12:15:29	12:15:26
042	GPSControl-42	HORA	TR -92 / 6060 mts	0	-3 s	12:18:19	12:18:16
043	GPSControl-43	HORA	TR -96 / 8580 mts	9	-6 s	12:26:02	12:25:56
044	GPSControl-44	HORA	TR -97 / 9220 mts	40	43 s	12:28:31	12:29:14
045	GPSControl-45	HORA	TR -104 / 1720 mt	0	-1 s	12:36:13	12:36:12
046	GPSControl-46	HORA	TR -108 / 2840 mt	1	4 s	12:38:47	12:38:51
047	GPSControl-47	HORA	TR -109 / 4950 mt	0	-2 s	12:43:02	12:43:00
048	GPSControl-48	HORA	TR -112 / 5760 mt	0	0 s	12:49:00	12:49:00
050	GPSControl-50	HORA	TR -125 / 3320 mt	6	9 s	13:07:18	13:07:27
051	GPSControl-51	HORA	TR -127 / 4830 mt	0	1 s	13:10:27	13:10:28



Performance do Competidor

2a Etapa Campeonato Capixaba - Enduro ghk'[ontanhas

Parque de Exposição
Muniz Freire - ES

Codigo: 064

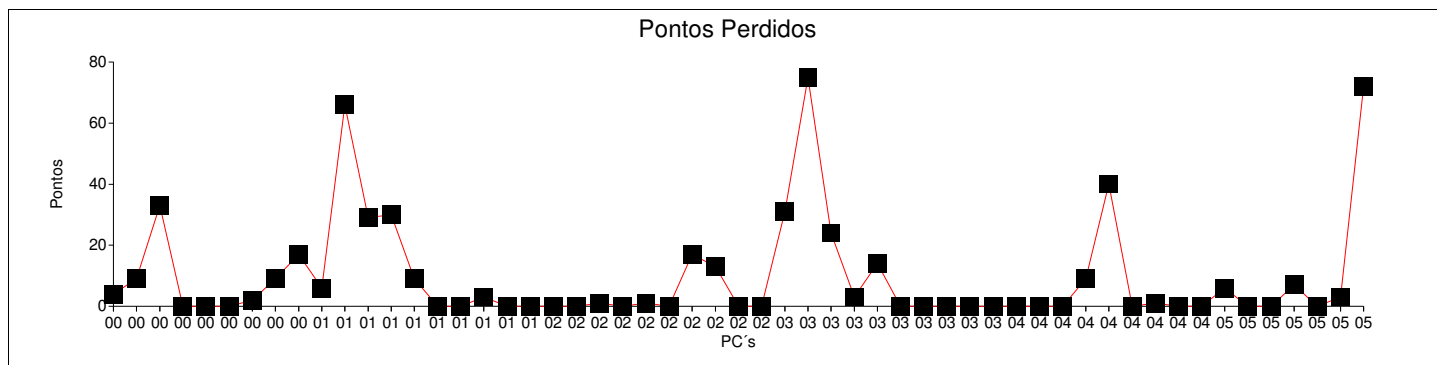
Data Largada: 15/03/2015

Nome: RICHARDE ALVES C. BITTENCOURT LIM Categoria: OVER40

Horário: 09:19:30

Etapa	Nome PC	Tipo	Localização	Pontuação	Medido	Ideal	Passagem
052	GPSControl-52	HORA	TR -130 / 7050 mt	0	2 s	13:14:25	13:14:27
053	GPSControl-53	HORA	TR -134 / 8140 mt	7	10 s	13:20:35	13:20:45
054	GPSControl-54	HORA	TR -135 / 9550 mt	0	0 s	13:23:13	13:23:13
055	GPSControl-55	HORA	TR -137 / 1030 mt	3	-4 s	13:25:31	13:25:27
056	GPSControl-56	HORA	TR -138 / 1370 mt	72	1 m 15 s	13:26:27	13:27:42
Etapa	Pontuação Total:	534					

Pontuação Total: Bonificação: Penalização: TOTAL:



Codigo: 065

Data Largada: 15/03/2015

Nome: **FELIPE GONCALVES DE OLIVEIRA JR** Categoria: OVER40

Horário: 09:18:30

Etapa	Nome PC	Tipo	Localização	Pontuação	Medido	Ideal	Passagem
001	GPSControl-1	HORA	TR -4 / 2440 mts	6	9 s	09:26:05	09:26:14
002	GPSControl-2	HORA	TR -5 / 2860 mts	0	3 s	09:27:39	09:27:42
003	GPSControl-3	HORA	TR -8 / 5430 mts	7	10 s	09:32:06	09:32:16
004	GPSControl-4	HORA	TR -9 / 6920 mts	0	1 s	09:34:46	09:34:47
005	GPSControl-5	HORA	TR -9 / 7600 mts	2	5 s	09:36:28	09:36:33
006	GPSControl-6	HORA	TR -13 / 570 mts	4	7 s	09:44:52	09:44:59
007	GPSControl-7	HORA	TR -15 / 1130 mts	11	14 s	09:46:17	09:46:31
008	GPSControl-8	HORA	TR -17 / 2810 mts	12	-7 s	09:48:41	09:48:34
009	GPSControl-9	HORA	TR -19 / 3850 mts	6	9 s	09:51:30	09:51:39
010	GPSControl-10	HORA	TR -22 / 4590 mts	1	4 s	09:57:13	09:57:17
011	GPSControl-11	HORA	TR -23 / 5370 mts	32	35 s	09:59:48	10:00:23
012	GPSControl-12	HORA	TR -25 / 6010 mts	60	1 m 3 s	10:01:35	10:02:38
013	GPSControl-13	HORA	TR -28 / 8830 mts	15	18 s	10:07:07	10:07:25
014	GPSControl-14	HORA	TR -33 / 340 mts	0	1 s	10:11:36	10:11:37
015	GPSControl-15	HORA	TR -34 / 1100 mts	0	2 s	10:12:50	10:12:52
016	GPSControl-16	HORA	TR -35 / 1590 mts	0	3 s	10:13:40	10:13:43
017	GPSControl-17	HORA	TR -36 / 2260 mts	0	-2 s	10:15:18	10:15:16
018	GPSControl-18	HORA	TR -37 / 3010 mts	5	8 s	10:17:10	10:17:18
019	GPSControl-19	HORA	TR -37 / 3800 mts	20	23 s	10:18:52	10:19:15
020	GPSControl-20	HORA	TR -39 / 5620 mts	0	3 s	10:24:47	10:24:50
021	GPSControl-21	HORA	TR -41 / 6470 mts	0	3 s	10:26:20	10:26:23
022	GPSControl-22	HORA	TR -42 / 7860 mts	5	8 s	10:29:06	10:29:14
023	GPSControl-23	HORA	TR -43 / 8970 mts	11	14 s	10:31:05	10:31:19
024	GPSControl-24	HORA	TR -45 / 480 mts	8	11 s	10:35:23	10:35:34
025	GPSControl-25	HORA	TR -45 / 1730 mts	0	1 s	10:37:53	10:37:54
026	GPSControl-26	HORA	TR -50 / 5040 mts	10	13 s	10:44:25	10:44:38
027	GPSControl-27	HORA	TR -50 / 5660 mts	179	3 m 2 s	10:46:29	10:49:31
028	GPSControl-28	HORA	TR -54 / 7810 mts	144	2 m 27 s	10:51:11	10:53:38
029	GPSControl-29	HORA	TR -57 / 8390 mts	0	-1 s	10:56:19	10:56:18
030	GPSControl-30	HORA	TR -60 / 580 mts	18	21 s	11:00:59	11:01:20
031	GPSControl-31	HORA	TR -62 / 1180 mts	352	5 m 55 s	11:02:24	11:08:19
032	GPSControl-32	HORA	TR -66 / 3790 mts	317	5 m 20 s	11:06:55	11:12:15
033	GPSControl-33	HORA	TR -69 / 5480 mts	277	4 m 40 s	11:10:42	11:15:22
034	GPSControl-34	HORA	TR -70 / 7000 mts	318	5 m 21 s	11:14:10	11:19:31
035	GPSControl-35	HORA	TR -74 / 500 mts	251	4 m 14 s	11:20:16	11:24:30
036	GPSControl-36	HORA	TR -78 / 2720 mts	75	1 m 18 s	11:27:53	11:29:11
037	GPSControl-37	HORA	TR -78 / 3370 mts	66	1 m 9 s	11:29:30	11:30:39
038	GPSControl-38	HORA	TR -81 / 4310 mts	85	1 m 28 s	11:31:48	11:33:16
039	GPSControl-39	HORA	TR -86 / 2770 mts	0	-3 s	12:07:32	12:07:29
040	GPSControl-40	HORA	TR -88 / 3290 mts	0	2 s	12:11:20	12:11:22
041	GPSControl-41	HORA	TR -90 / 5080 mts	3	-4 s	12:14:29	12:14:25
042	GPSControl-42	HORA	TR -92 / 6060 mts	0	0 s	12:17:19	12:17:19
043	GPSControl-43	HORA	TR -96 / 8580 mts	3	-4 s	12:25:02	12:24:58
044	GPSControl-44	HORA	TR -97 / 9220 mts	86	1 m 29 s	12:27:31	12:29:00
045	GPSControl-45	HORA	TR -104 / 1720 mt	48	51 s	12:35:13	12:36:04
046	GPSControl-46	HORA	TR -108 / 2840 mt	50	53 s	12:37:47	12:38:40
047	GPSControl-47	HORA	TR -109 / 4950 mt	74	1 m 17 s	12:42:02	12:43:19
048	GPSControl-48	HORA	TR -112 / 5760 mt	0	-1 s	12:48:00	12:47:59
050	GPSControl-50	HORA	TR -125 / 3320 mt	20	23 s	13:06:18	13:06:41
051	GPSControl-51	HORA	TR -127 / 4830 mt	5	8 s	13:09:27	13:09:35

Codigo: 065

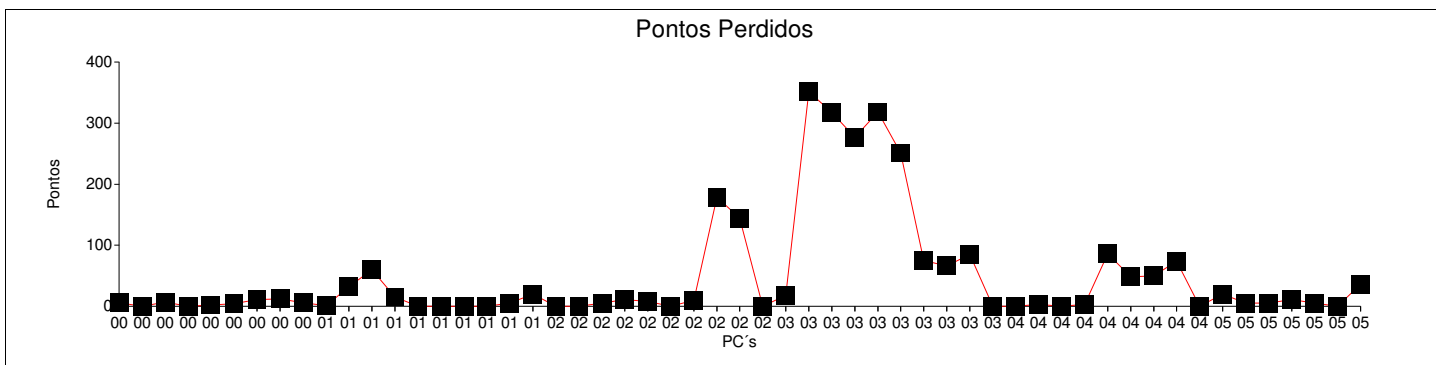
Data Largada: 15/03/2015

Nome: **FELIPE GONCALVES DE OLIVEIRA JR** Categoria: OVER40

Horário: 09:18:30

Etapa	Nome PC	Tipo	Localização	Pontuação	Medido	Ideal	Passagem
052	GPSControl-52	HORA	TR -130 / 7050 mt	5	8 s	13:13:25	13:13:33
053	GPSControl-53	HORA	TR -134 / 8140 mt	11	14 s	13:19:35	13:19:49
054	GPSControl-54	HORA	TR -135 / 9550 mt	5	8 s	13:22:13	13:22:21
055	GPSControl-55	HORA	TR -137 / 1030 mt	0	1 s	13:24:31	13:24:32
056	GPSControl-56	HORA	TR -138 / 1370 mt	36	39 s	13:25:27	13:26:06
Etapa	Pontuação Total:	2.643					

Pontuação Total: 2.643
Bonificação:
Penalização:
TOTAL: 2.643



Codigo: 066

Data Largada: 15/03/2015

Nome: **EDIVAR CEZAR BASSANI**

Categoria: OVER40

Horário: 09:15:30

Etapa	Nome PC	Tipo	Localização	Pontuação	Medido	Ideal	Passagem
001	GPSControl-1	HORA	TR -4 / 2440 mts	3	6 s	09:23:05	09:23:11
002	GPSControl-2	HORA	TR -5 / 2860 mts	3	6 s	09:24:39	09:24:45
003	GPSControl-3	HORA	TR -8 / 5430 mts	11	14 s	09:29:06	09:29:20
004	GPSControl-4	HORA	TR -9 / 6920 mts	0	0 s	09:31:46	09:31:46
005	GPSControl-5	HORA	TR -9 / 7600 mts	4	7 s	09:33:28	09:33:35
006	GPSControl-6	HORA	TR -13 / 570 mts	7	10 s	09:41:52	09:42:02
007	GPSControl-7	HORA	TR -15 / 1130 mts	17	20 s	09:43:17	09:43:37
008	GPSControl-8	HORA	TR -17 / 2810 mts	0	-1 s	09:45:41	09:45:40
009	GPSControl-9	HORA	TR -19 / 3850 mts	59	1 m 2 s	09:48:30	09:49:32
010	GPSControl-10	HORA	TR -22 / 4590 mts	0	2 s	09:54:13	09:54:15
011	GPSControl-11	HORA	TR -23 / 5370 mts	187	3 m 10 s	09:56:48	09:59:58
012	GPSControl-12	HORA	TR -25 / 6010 mts	282	4 m 45 s	09:58:35	10:03:20
013	GPSControl-13	HORA	TR -28 / 8830 mts	266	4 m 29 s	10:04:07	10:08:36
014	GPSControl-14	HORA	TR -33 / 340 mts	107	1 m 50 s	10:08:36	10:10:26
015	GPSControl-15	HORA	TR -34 / 1100 mts	99	1 m 42 s	10:09:50	10:11:32
016	GPSControl-16	HORA	TR -35 / 1590 mts	96	1 m 39 s	10:10:40	10:12:19
017	GPSControl-17	HORA	TR -36 / 2260 mts	73	1 m 16 s	10:12:18	10:13:34
018	GPSControl-18	HORA	TR -37 / 3010 mts	58	1 m 1 s	10:14:10	10:15:11
019	GPSControl-19	HORA	TR -37 / 3800 mts	56	59 s	10:15:52	10:16:51
020	GPSControl-20	HORA	TR -39 / 5620 mts	39	42 s	10:21:47	10:22:29
021	GPSControl-21	HORA	TR -41 / 6470 mts	21	24 s	10:23:20	10:23:44
022	GPSControl-22	HORA	TR -42 / 7860 mts	20	23 s	10:26:06	10:26:29
023	GPSControl-23	HORA	TR -43 / 8970 mts	27	30 s	10:28:05	10:28:35
024	GPSControl-24	HORA	TR -45 / 480 mts	438	-2 m 29 s	10:32:23	10:29:54
025	GPSControl-25	HORA	TR -45 / 1730 mts	0	1 s	10:34:53	10:34:54
026	GPSControl-26	HORA	TR -50 / 5040 mts	41	44 s	10:41:25	10:42:09
027	GPSControl-27	HORA	TR -50 / 5660 mts	112	1 m 55 s	10:43:29	10:45:24
028	GPSControl-28	HORA	TR -54 / 7810 mts	78	1 m 21 s	10:48:11	10:49:32
029	GPSControl-29	HORA	TR -57 / 8390 mts	0	1 s	10:53:19	10:53:20
030	GPSControl-30	HORA	TR -60 / 580 mts	25	28 s	10:57:59	10:58:27
031	GPSControl-31	HORA	TR -62 / 1180 mts	57	1 m 0 s	10:59:24	11:00:24
032	GPSControl-32	HORA	TR -66 / 3790 mts	25	28 s	11:03:55	11:04:23
033	GPSControl-33	HORA	TR -69 / 5480 mts	15	-8 s	11:07:42	11:07:34
034	GPSControl-34	HORA	TR -70 / 7000 mts	73	1 m 16 s	11:11:10	11:12:26
035	GPSControl-35	HORA	TR -74 / 500 mts	25	28 s	11:17:16	11:17:44
036	GPSControl-36	HORA	TR -78 / 2720 mts	21	-10 s	11:24:53	11:24:43
037	GPSControl-37	HORA	TR -78 / 3370 mts	24	-11 s	11:26:30	11:26:19
038	GPSControl-38	HORA	TR -81 / 4310 mts	34	37 s	11:28:48	11:29:25
039	GPSControl-39	HORA	TR -86 / 2770 mts	0	-3 s	12:04:32	12:04:29
040	GPSControl-40	HORA	TR -88 / 3290 mts	0	-1 s	12:08:20	12:08:19
041	GPSControl-41	HORA	TR -90 / 5080 mts	0	-2 s	12:11:29	12:11:27
042	GPSControl-42	HORA	TR -92 / 6060 mts	0	0 s	12:14:19	12:14:19
043	GPSControl-43	HORA	TR -96 / 8580 mts	12	-7 s	12:22:02	12:21:55
044	GPSControl-44	HORA	TR -97 / 9220 mts	8	11 s	12:24:31	12:24:42
045	GPSControl-45	HORA	TR -104 / 1720 mt	1	4 s	12:32:13	12:32:17
046	GPSControl-46	HORA	TR -108 / 2840 mt	24	27 s	12:34:47	12:35:14
047	GPSControl-47	HORA	TR -109 / 4950 mt	24	27 s	12:39:02	12:39:29
048	GPSControl-48	HORA	TR -112 / 5760 mt	153	-54 s	12:45:00	12:44:06
050	GPSControl-50	HORA	TR -125 / 3320 mt	10	13 s	13:03:18	13:03:31
051	GPSControl-51	HORA	TR -127 / 4830 mt	0	1 s	13:06:27	13:06:28



Performance do Competidor

2a Etapa Campeonato Capixaba - Enduro ghk'[ontanhas

Parque de Exposição
Muniz Freire - ES

Codigo: 066

Data Largada: 15/03/2015

Nome: **EDIVAR CEZAR BASSANI**

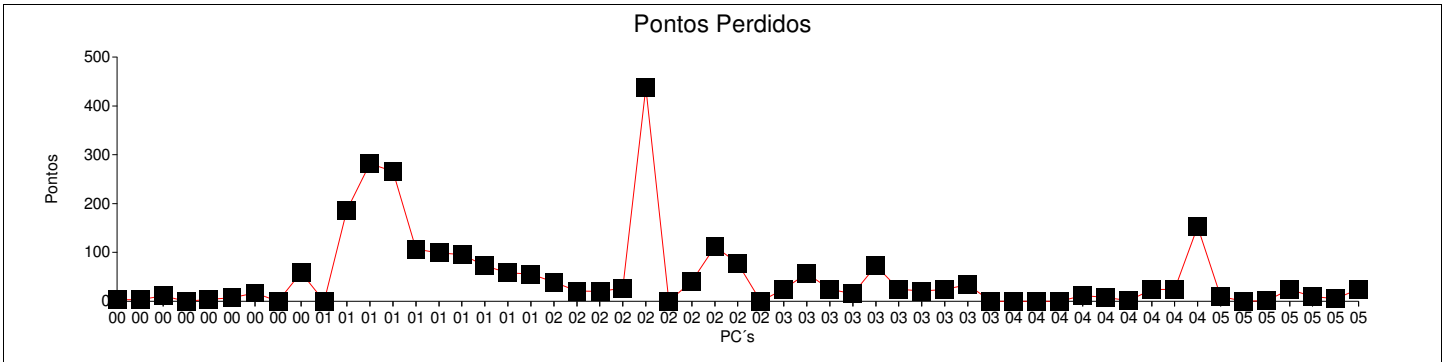
Categoria: OVER40

Horário: 09:15:30

Etapa	Nome PC	Tipo	Localização	Pontuação	Medido	Ideal	Passagem
052	GPSControl-52	HORA	TR -130 / 7050 mt	1	4 s	13:10:25	13:10:29
053	GPSControl-53	HORA	TR -134 / 8140 mt	24	27 s	13:16:35	13:17:02
054	GPSControl-54	HORA	TR -135 / 9550 mt	10	13 s	13:19:13	13:19:26
055	GPSControl-55	HORA	TR -137 / 1030 mt	5	8 s	13:21:31	13:21:39
056	GPSControl-56	HORA	TR -138 / 1370 mt	25	28 s	13:22:27	13:22:55

Etapa	Pontuação Total:	2.700
--------------	-------------------------	--------------

Pontuação Total: Bonificação: Penalização: TOTAL:



Codigo: 068

Data Largada: 15/03/2015

Nome: **BENEDITO CARLOS ALVES (VAMP)**

Categoria: OVER40

Horário: 09:18:00

Etapa	Nome PC	Tipo	Localização	Pontuação	Medido	Ideal	Passagem
001	GPSControl-1	HORA	TR -4 / 2440 mts	13	16 s	09:25:35	09:25:51
002	GPSControl-2	HORA	TR -5 / 2860 mts	11	14 s	09:27:09	09:27:23
003	GPSControl-3	HORA	TR -8 / 5430 mts	28	31 s	09:31:36	09:32:07
004	GPSControl-4	HORA	TR -9 / 6920 mts	31	34 s	09:34:16	09:34:50
005	GPSControl-5	HORA	TR -9 / 7600 mts	45	48 s	09:35:58	09:36:46
006	GPSControl-6	HORA	TR -13 / 570 mts	19	22 s	09:44:22	09:44:44
007	GPSControl-7	HORA	TR -15 / 1130 mts	45	48 s	09:45:47	09:46:35
008	GPSControl-8	HORA	TR -17 / 2810 mts	27	30 s	09:48:11	09:48:41
009	GPSControl-9	HORA	TR -19 / 3850 mts	60	1 m 3 s	09:51:00	09:52:03
010	GPSControl-10	HORA	TR -22 / 4590 mts	24	27 s	09:56:43	09:57:10
011	GPSControl-11	HORA	TR -23 / 5370 mts	47	50 s	09:59:18	10:00:08
012	GPSControl-12	HORA	TR -25 / 6010 mts	65	1 m 8 s	10:01:05	10:02:13
013	GPSControl-13	HORA	TR -28 / 8830 mts	360	6 m 3 s	10:06:37	10:12:40
014	GPSControl-14	HORA	TR -33 / 340 mts	348	5 m 51 s	10:11:06	10:16:57
015	GPSControl-15	HORA	TR -34 / 1100 mts	380	6 m 23 s	10:12:20	10:18:43
016	GPSControl-16	HORA	TR -35 / 1590 mts	375	6 m 18 s	10:13:10	10:19:28
017	GPSControl-17	HORA	TR -36 / 2260 mts	351	5 m 54 s	10:14:48	10:20:42
018	GPSControl-18	HORA	TR -37 / 3010 mts	334	5 m 37 s	10:16:40	10:22:17
019	GPSControl-19	HORA	TR -37 / 3800 mts	348	5 m 51 s	10:18:22	10:24:13
020	GPSControl-20	HORA	TR -39 / 5620 mts	296	4 m 59 s	10:24:17	10:29:16
021	GPSControl-21	HORA	TR -41 / 6470 mts	301	5 m 4 s	10:25:50	10:30:54
022	GPSControl-22	HORA	TR -42 / 7860 mts	372	6 m 15 s	10:28:36	10:34:51
023	GPSControl-23	HORA	TR -43 / 8970 mts	392	6 m 35 s	10:30:35	10:37:10
024	GPSControl-24	HORA	TR -45 / 480 mts	282	4 m 45 s	10:34:53	10:39:38
025	GPSControl-25	HORA	TR -45 / 1730 mts	287	4 m 50 s	10:37:23	10:42:13
026	GPSControl-26	HORA	TR -50 / 5040 mts	355	5 m 58 s	10:43:55	10:49:53
027	GPSControl-27	HORA	TR -50 / 5660 mts	538	9 m 1 s	10:45:59	10:55:00
028	GPSControl-28	HORA	TR -54 / 7810 mts	571	9 m 34 s	10:50:41	11:00:15
029	GPSControl-29	HORA	TR -57 / 8390 mts	363	6 m 6 s	10:55:49	11:01:55
030	GPSControl-30	HORA	TR -60 / 580 mts	464	7 m 47 s	11:00:29	11:08:16
031	GPSControl-31	HORA	TR -62 / 1180 mts	632	10 m 35 s	11:01:54	11:12:29
032	GPSControl-32	HORA	TR -66 / 3790 mts	712	11 m 55 s	11:06:25	11:18:20
033	GPSControl-33	HORA	TR -69 / 5480 mts	769	12 m 52 s	11:10:12	11:23:04
034	GPSControl-34	HORA	TR -70 / 7000 mts	844	14 m 7 s	11:13:40	11:27:47
035	GPSControl-35	HORA	TR -74 / 500 mts	900	15 m 36 s	11:19:46	11:35:22
036	GPSControl-36	HORA	TR -78 / 2720 mts	750	12 m 33 s	11:27:23	11:39:56
037	GPSControl-37	HORA	TR -78 / 3370 mts	758	12 m 41 s	11:29:00	11:41:41
038	GPSControl-38	HORA	TR -81 / 4310 mts	795	13 m 18 s	11:31:18	11:44:36
039	GPSControl-39	HORA	TR -86 / 2770 mts	63	1 m 6 s	12:07:02	12:08:08
040	GPSControl-40	HORA	TR -88 / 3290 mts	0	2 s	12:10:50	12:10:52
041	GPSControl-41	HORA	TR -90 / 5080 mts	38	41 s	12:13:59	12:14:40
042	GPSControl-42	HORA	TR -92 / 6060 mts	32	35 s	12:16:49	12:17:24
043	GPSControl-43	HORA	TR -96 / 8580 mts	3	-4 s	12:24:32	12:24:28
044	GPSControl-44	HORA	TR -97 / 9220 mts	47	50 s	12:27:01	12:27:51
045	GPSControl-45	HORA	TR -104 / 1720 mt	38	41 s	12:34:43	12:35:24
046	GPSControl-46	HORA	TR -108 / 2840 mt	74	1 m 17 s	12:37:17	12:38:34
047	GPSControl-47	HORA	TR -109 / 4950 mt	81	1 m 24 s	12:41:32	12:42:56
048	GPSControl-48	HORA	TR -112 / 5760 mt	0	-3 s	12:47:30	12:47:27
050	GPSControl-50	HORA	TR -125 / 3320 mt	21	24 s	13:05:48	13:06:12
051	GPSControl-51	HORA	TR -127 / 4830 mt	45	48 s	13:08:57	13:09:45

Performance do Competidor

2a Etapa Campeonato Capixaba - Enduro ghk'[ontanhas

Parque de Exposição
Muniz Freire - ES

Codigo: 068

Data Largada: 15/03/2015

Nome: **BENEDITO CARLOS ALVES (VAMP)**

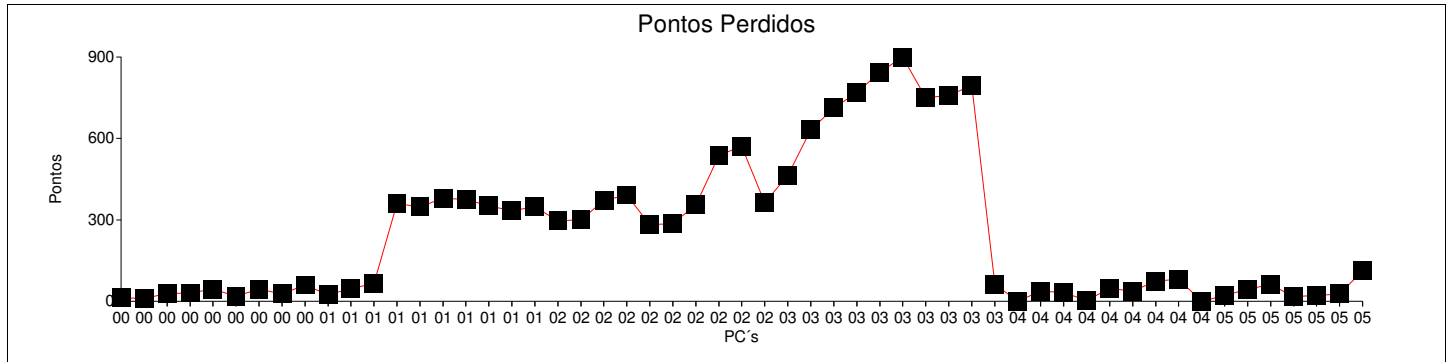
Categoria: OVER40

Horário: 09:18:00

Etapa	Nome PC	Tipo	Localização	Pontuação	Medido	Ideal	Passagem
052	GPSControl-52	HORA	TR -130 / 7050 mt	61	1 m 4 s	13:12:55	13:13:59
053	GPSControl-53	HORA	TR -134 / 8140 mt	18	21 s	13:19:05	13:19:26
054	GPSControl-54	HORA	TR -135 / 9550 mt	21	24 s	13:21:43	13:22:07
055	GPSControl-55	HORA	TR -137 / 1030 mt	27	30 s	13:24:01	13:24:31
056	GPSControl-56	HORA	TR -138 / 1370 mt	112	1 m 55 s	13:24:57	13:26:52

Etapa	Pontuação Total:	13.973
--------------	-------------------------	---------------

Pontuação Total:
Bonificação:
Penalização:
TOTAL:



Codigo: 013

Data Largada: 15/03/2015

Nome: **WAGNER RICARDO GUIMARAES (VAVA)** Categoria: OVER50

Horário: 09:24:00

Etapa	Nome PC	Tipo	Localização	Pontuação	Medido	Ideal	Passagem
001	GPSControl-1	HORA	TR -4 / 2440 mts	7	10 s	09:31:35	09:31:45
002	GPSControl-2	HORA	TR -5 / 2860 mts	7	10 s	09:33:09	09:33:19
003	GPSControl-3	HORA	TR -8 / 5430 mts	7	10 s	09:37:36	09:37:46
004	GPSControl-4	HORA	TR -9 / 6920 mts	0	-1 s	09:40:16	09:40:15
005	GPSControl-5	HORA	TR -9 / 7600 mts	0	1 s	09:41:58	09:41:59
006	GPSControl-6	HORA	TR -13 / 570 mts	4	7 s	09:50:22	09:50:29
007	GPSControl-7	HORA	TR -15 / 1130 mts	22	25 s	09:51:47	09:52:12
008	GPSControl-8	HORA	TR -17 / 2810 mts	8	11 s	09:54:11	09:54:22
009	GPSControl-9	HORA	TR -19 / 3850 mts	153	2 m 36 s	09:57:00	09:59:36
010	GPSControl-10	HORA	TR -22 / 4590 mts	36	39 s	10:02:43	10:03:22
011	GPSControl-11	HORA	TR -23 / 5370 mts	50	53 s	10:05:18	10:06:11
012	GPSControl-12	HORA	TR -25 / 6010 mts	37	40 s	10:07:05	10:07:45
013	GPSControl-13	HORA	TR -28 / 8830 mts	5	8 s	10:12:37	10:12:45
014	GPSControl-14	HORA	TR -33 / 340 mts	0	2 s	10:17:06	10:17:08
015	GPSControl-15	HORA	TR -34 / 1100 mts	0	3 s	10:18:20	10:18:23
016	GPSControl-16	HORA	TR -35 / 1590 mts	0	-1 s	10:19:10	10:19:09
017	GPSControl-17	HORA	TR -36 / 2260 mts	9	-6 s	10:20:48	10:20:42
018	GPSControl-18	HORA	TR -37 / 3010 mts	2	5 s	10:22:40	10:22:45
019	GPSControl-19	HORA	TR -37 / 3800 mts	6	9 s	10:24:22	10:24:31
020	GPSControl-20	HORA	TR -39 / 5620 mts	0	0 s	10:30:17	10:30:17
021	GPSControl-21	HORA	TR -41 / 6470 mts	3	-4 s	10:31:50	10:31:46
022	GPSControl-22	HORA	TR -42 / 7860 mts	1	4 s	10:34:36	10:34:40
023	GPSControl-23	HORA	TR -43 / 8970 mts	4	7 s	10:36:35	10:36:42
024	GPSControl-24	HORA	TR -45 / 480 mts	7	10 s	10:40:53	10:41:03
025	GPSControl-25	HORA	TR -45 / 1730 mts	0	-1 s	10:43:23	10:43:22
026	GPSControl-26	HORA	TR -50 / 5040 mts	276	4 m 39 s	10:49:55	10:54:34
027	GPSControl-27	HORA	TR -50 / 5660 mts	308	5 m 11 s	10:51:59	10:57:10
028	GPSControl-28	HORA	TR -54 / 7810 mts	792	-4 m 27 s	10:56:41	10:52:14
029	GPSControl-29	HORA	TR -57 / 8390 mts	47	50 s	11:01:49	11:02:39
030	GPSControl-30	HORA	TR -60 / 580 mts	54	57 s	11:06:29	11:07:26
031	GPSControl-31	HORA	TR -62 / 1180 mts	275	4 m 38 s	11:07:54	11:12:32
032	GPSControl-32	HORA	TR -66 / 3790 mts	485	8 m 8 s	11:12:25	11:20:33
033	GPSControl-33	HORA	TR -69 / 5480 mts	452	7 m 35 s	11:16:12	11:23:47
034	GPSControl-34	HORA	TR -70 / 7000 mts	478	8 m 1 s	11:19:40	11:27:41
035	GPSControl-35	HORA	TR -74 / 500 mts	416	6 m 59 s	11:25:46	11:32:45
036	GPSControl-36	HORA	TR -78 / 2720 mts	193	3 m 16 s	11:33:23	11:36:39
037	GPSControl-37	HORA	TR -78 / 3370 mts	177	3 m 0 s	11:35:00	11:38:00
038	GPSControl-38	HORA	TR -81 / 4310 mts	194	3 m 17 s	11:37:18	11:40:35
039	GPSControl-39	HORA	TR -86 / 2770 mts	2	5 s	12:13:02	12:13:07
040	GPSControl-40	HORA	TR -88 / 3290 mts	2	5 s	12:16:50	12:16:55
041	GPSControl-41	HORA	TR -90 / 5080 mts	7	10 s	12:19:59	12:20:09
042	GPSControl-42	HORA	TR -92 / 6060 mts	0	1 s	12:22:49	12:22:50
043	GPSControl-43	HORA	TR -96 / 8580 mts	18	-9 s	12:30:32	12:30:23
044	GPSControl-44	HORA	TR -97 / 9220 mts	11	14 s	12:33:01	12:33:15
045	GPSControl-45	HORA	TR -104 / 1720 mt	3	6 s	12:40:43	12:40:49
046	GPSControl-46	HORA	TR -108 / 2840 mt	14	17 s	12:43:17	12:43:34
047	GPSControl-47	HORA	TR -109 / 4950 mt	3	6 s	12:47:32	12:47:38
048	GPSControl-48	HORA	TR -112 / 5760 mt	0	1 s	12:53:30	12:53:31
050	GPSControl-50	HORA	TR -125 / 3320 mt	0	1 s	13:11:48	13:11:49
051	GPSControl-51	HORA	TR -127 / 4830 mt	0	0 s	13:14:57	13:14:57

Codigo: 013

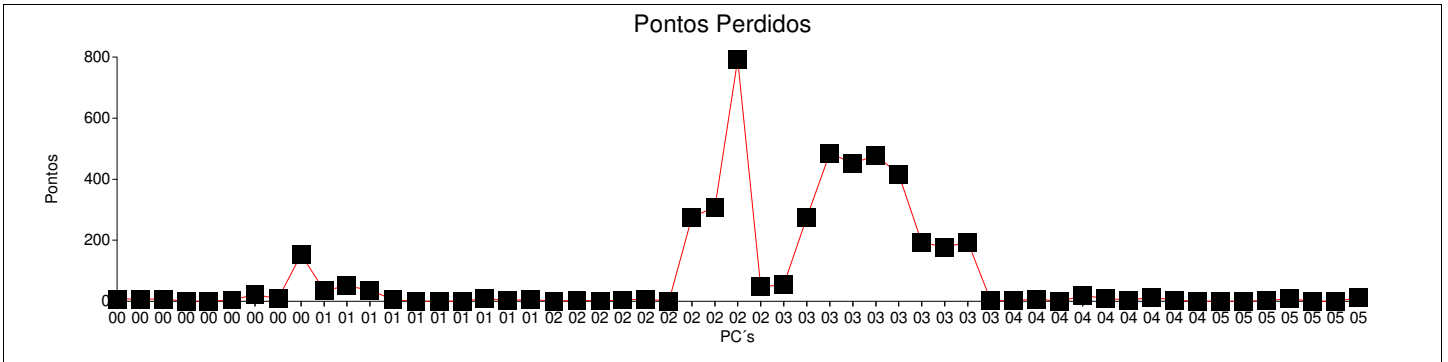
Data Largada: 15/03/2015

Nome: **WAGNER RICARDO GUIMARAES (VAVA)**, Categoria: OVER50

Horário: 09:24:00

Etapa	Nome PC	Tipo	Localização	Pontuação	Medido	Ideal	Passagem
052	GPSControl-52	HORA	TR -130 / 7050 mt	2	5 s	13:18:55	13:19:00
053	GPSControl-53	HORA	TR -134 / 8140 mt	8	11 s	13:25:05	13:25:16
054	GPSControl-54	HORA	TR -135 / 9550 mt	0	0 s	13:27:43	13:27:43
055	GPSControl-55	HORA	TR -137 / 1030 mt	0	-2 s	13:30:01	13:29:59
056	GPSControl-56	HORA	TR -138 / 1370 mt	12	15 s	13:30:57	13:31:12
Etapa	Pontuação Total:	4.597					

Pontuação Total:
Bonificação:
Penalização:
TOTAL:



Codigo: 019

Data Largada: 15/03/2015

Nome: **AMILAR JOSE RODRIGUES**

Categoria: OVER50

Horário: 09:25:30

Etapa	Nome PC	Tipo	Localização	Pontuação	Medido	Ideal	Passagem
001	GPSControl-1	HORA	TR -4 / 2440 mts	1	4 s	09:33:05	09:33:09
002	GPSControl-2	HORA	TR -5 / 2860 mts	10	13 s	09:34:39	09:34:52
003	GPSControl-3	HORA	TR -8 / 5430 mts	9	12 s	09:39:06	09:39:18
004	GPSControl-4	HORA	TR -9 / 6920 mts	0	3 s	09:41:46	09:41:49
005	GPSControl-5	HORA	TR -9 / 7600 mts	7	10 s	09:43:28	09:43:38
006	GPSControl-6	HORA	TR -13 / 570 mts	12	15 s	09:51:52	09:52:07
007	GPSControl-7	HORA	TR -15 / 1130 mts	900	29 m 28 s	09:53:17	10:22:45
008	GPSControl-8	HORA	TR -17 / 2810 mts	20	23 s	09:55:41	09:56:04
009	GPSControl-9	HORA	TR -19 / 3850 mts	80	1 m 23 s	09:58:30	09:59:53
010	GPSControl-10	HORA	TR -22 / 4590 mts	73	1 m 16 s	10:04:13	10:05:29
011	GPSControl-11	HORA	TR -23 / 5370 mts	320	5 m 23 s	10:06:48	10:12:11
012	GPSControl-12	HORA	TR -25 / 6010 mts	1.800	0 s	10:08:35	
013	GPSControl-13	HORA	TR -28 / 8830 mts	1.800	0 s	10:14:07	
014	GPSControl-14	HORA	TR -33 / 340 mts	1.800	0 s	10:18:36	
015	GPSControl-15	HORA	TR -34 / 1100 mts	1.800	0 s	10:19:50	
016	GPSControl-16	HORA	TR -35 / 1590 mts	1.800	0 s	10:20:40	
017	GPSControl-17	HORA	TR -36 / 2260 mts	1.800	0 s	10:22:18	
018	GPSControl-18	HORA	TR -37 / 3010 mts	1.800	0 s	10:24:10	
019	GPSControl-19	HORA	TR -37 / 3800 mts	1.800	0 s	10:25:52	
020	GPSControl-20	HORA	TR -39 / 5620 mts	1.800	0 s	10:31:47	
021	GPSControl-21	HORA	TR -41 / 6470 mts	1.800	0 s	10:33:20	
022	GPSControl-22	HORA	TR -42 / 7860 mts	1.800	0 s	10:36:06	
023	GPSControl-23	HORA	TR -43 / 8970 mts	1.800	0 s	10:38:05	
024	GPSControl-24	HORA	TR -45 / 480 mts	1.800	0 s	10:42:23	
025	GPSControl-25	HORA	TR -45 / 1730 mts	1.800	0 s	10:44:53	
026	GPSControl-26	HORA	TR -50 / 5040 mts	1.800	0 s	10:51:25	
027	GPSControl-27	HORA	TR -50 / 5660 mts	1.800	0 s	10:53:29	
028	GPSControl-28	HORA	TR -54 / 7810 mts	1.800	0 s	10:58:11	
029	GPSControl-29	HORA	TR -57 / 8390 mts	1.800	0 s	11:03:19	
030	GPSControl-30	HORA	TR -60 / 580 mts	1.800	0 s	11:07:59	
031	GPSControl-31	HORA	TR -62 / 1180 mts	1.800	0 s	11:09:24	
032	GPSControl-32	HORA	TR -66 / 3790 mts	1.800	0 s	11:13:55	
033	GPSControl-33	HORA	TR -69 / 5480 mts	1.800	0 s	11:17:42	
034	GPSControl-34	HORA	TR -70 / 7000 mts	1.800	0 s	11:21:10	
035	GPSControl-35	HORA	TR -74 / 500 mts	1.800	0 s	11:27:16	
036	GPSControl-36	HORA	TR -78 / 2720 mts	1.800	0 s	11:34:53	
037	GPSControl-37	HORA	TR -78 / 3370 mts	1.800	0 s	11:36:30	
038	GPSControl-38	HORA	TR -81 / 4310 mts	1.800	0 s	11:38:48	
039	GPSControl-39	HORA	TR -86 / 2770 mts	1.800	0 s	12:14:32	
040	GPSControl-40	HORA	TR -88 / 3290 mts	1.800	0 s	12:18:20	
041	GPSControl-41	HORA	TR -90 / 5080 mts	1.800	0 s	12:21:29	
042	GPSControl-42	HORA	TR -92 / 6060 mts	1.800	0 s	12:24:19	
043	GPSControl-43	HORA	TR -96 / 8580 mts	1.800	0 s	12:32:02	
044	GPSControl-44	HORA	TR -97 / 9220 mts	1.800	0 s	12:34:31	
045	GPSControl-45	HORA	TR -104 / 1720 mt	1.800	0 s	12:42:13	
046	GPSControl-46	HORA	TR -108 / 2840 mt	1.800	0 s	12:44:47	
047	GPSControl-47	HORA	TR -109 / 4950 mt	1.800	0 s	12:49:02	
048	GPSControl-48	HORA	TR -112 / 5760 mt	1.800	0 s	12:55:00	
050	GPSControl-50	HORA	TR -125 / 3320 mt	1.800	0 s	13:13:18	
051	GPSControl-51	HORA	TR -127 / 4830 mt	1.800	0 s	13:16:27	



Performance do Competidor

2a Etapa Campeonato Capixaba - Enduro ghk'[ontanhas

Parque de Exposição
Muniz Freire - ES

Codigo: 019

Data Largada: 15/03/2015

Nome: **AMILAR JOSE RODRIGUES**

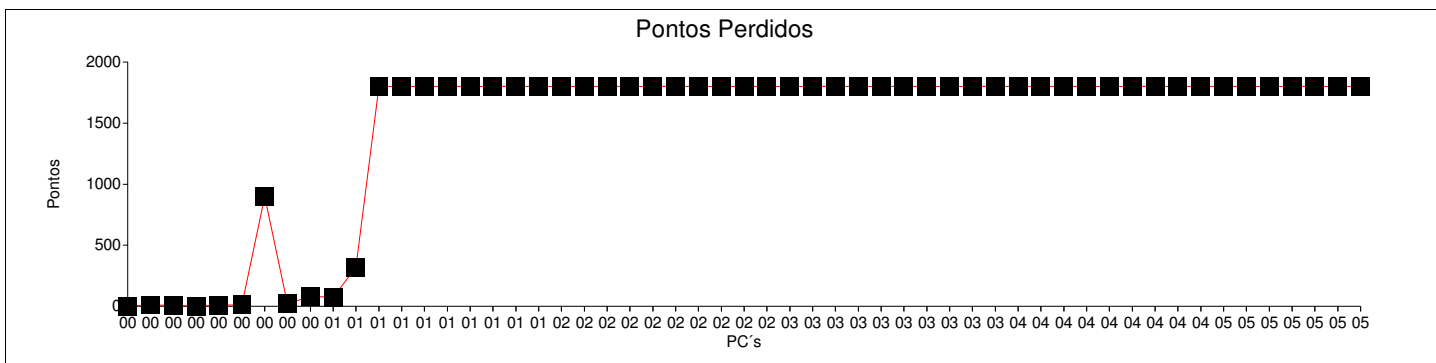
Categoria: OVER50

Horário: 09:25:30

Etapa	Nome PC	Tipo	Localização	Pontuação	Medido	Ideal	Passagem
052	GPSControl-52	HORA	TR -130 / 7050 mt	1.800	0 s	13:20:25	
053	GPSControl-53	HORA	TR -134 / 8140 mt	1.800	0 s	13:26:35	
054	GPSControl-54	HORA	TR -135 / 9550 mt	1.800	0 s	13:29:13	
055	GPSControl-55	HORA	TR -137 / 1030 mt	1.800	0 s	13:31:31	
056	GPSControl-56	HORA	TR -138 / 1370 mt	1.800	0 s	13:32:27	

Etapa	Pontuação Total:	80.632
--------------	-------------------------	---------------

Pontuação Total: **Bonificação:** **Penalização:** **TOTAL:**



Codigo: 053

Data Largada: 15/03/2015

Nome: **AURELIO POSSATI**

Categoria: OVER50

Horário: 09:26:00

Etapa	Nome PC	Tipo	Localização	Pontuação	Medido	Ideal	Passagem
001	GPSControl-1	HORA	TR -4 / 2440 mts	8	11 s	09:33:35	09:33:46
002	GPSControl-2	HORA	TR -5 / 2860 mts	900	17 m 51 s	09:35:09	09:53:00
003	GPSControl-3	HORA	TR -8 / 5430 mts	900	18 m 14 s	09:39:36	09:57:50
004	GPSControl-4	HORA	TR -9 / 6920 mts	900	18 m 16 s	09:42:16	10:00:32
005	GPSControl-5	HORA	TR -9 / 7600 mts	900	20 m 2 s	09:43:58	10:04:00
006	GPSControl-6	HORA	TR -13 / 570 mts	900	15 m 48 s	09:52:22	10:08:10
007	GPSControl-7	HORA	TR -15 / 1130 mts	900	16 m 57 s	09:53:47	10:10:44
008	GPSControl-8	HORA	TR -17 / 2810 mts	900	17 m 17 s	09:56:11	10:13:28
009	GPSControl-9	HORA	TR -19 / 3850 mts	900	20 m 3 s	09:59:00	10:19:03
010	GPSControl-10	HORA	TR -22 / 4590 mts	1.800	0 s	10:04:43	
011	GPSControl-11	HORA	TR -23 / 5370 mts	1.800	0 s	10:07:18	
012	GPSControl-12	HORA	TR -25 / 6010 mts	1.800	0 s	10:09:05	
013	GPSControl-13	HORA	TR -28 / 8830 mts	900	29 m 19 s	10:14:37	10:43:56
014	GPSControl-14	HORA	TR -33 / 340 mts	900	26 m 33 s	10:19:06	10:45:39
015	GPSControl-15	HORA	TR -34 / 1100 mts	900	26 m 47 s	10:20:20	10:47:07
016	GPSControl-16	HORA	TR -35 / 1590 mts	900	26 m 51 s	10:21:10	10:48:01
017	GPSControl-17	HORA	TR -36 / 2260 mts	900	26 m 45 s	10:22:48	10:49:33
018	GPSControl-18	HORA	TR -37 / 3010 mts	900	26 m 41 s	10:24:40	10:51:21
019	GPSControl-19	HORA	TR -37 / 3800 mts	900	27 m 13 s	10:26:22	10:53:35
020	GPSControl-20	HORA	TR -39 / 5620 mts	900	24 m 34 s	10:32:17	10:56:51
021	GPSControl-21	HORA	TR -41 / 6470 mts	900	23 m 45 s	10:33:50	10:57:35
022	GPSControl-22	HORA	TR -42 / 7860 mts	1.800	0 s	10:36:36	
023	GPSControl-23	HORA	TR -43 / 8970 mts	1.800	0 s	10:38:35	
024	GPSControl-24	HORA	TR -45 / 480 mts	1.800	0 s	10:42:53	
025	GPSControl-25	HORA	TR -45 / 1730 mts	1.800	0 s	10:45:23	
026	GPSControl-26	HORA	TR -50 / 5040 mts	1.800	0 s	10:51:55	
027	GPSControl-27	HORA	TR -50 / 5660 mts	1.800	0 s	10:53:59	
028	GPSControl-28	HORA	TR -54 / 7810 mts	1.800	0 s	10:58:41	
029	GPSControl-29	HORA	TR -57 / 8390 mts	1.800	0 s	11:03:49	
030	GPSControl-30	HORA	TR -60 / 580 mts	1.800	0 s	11:08:29	
031	GPSControl-31	HORA	TR -62 / 1180 mts	1.800	0 s	11:09:54	
032	GPSControl-32	HORA	TR -66 / 3790 mts	1.800	0 s	11:14:25	
033	GPSControl-33	HORA	TR -69 / 5480 mts	1.800	0 s	11:18:12	
034	GPSControl-34	HORA	TR -70 / 7000 mts	1.800	0 s	11:21:40	
035	GPSControl-35	HORA	TR -74 / 500 mts	1.800	0 s	11:27:46	
036	GPSControl-36	HORA	TR -78 / 2720 mts	1.800	0 s	11:35:23	
037	GPSControl-37	HORA	TR -78 / 3370 mts	1.800	0 s	11:37:00	
038	GPSControl-38	HORA	TR -81 / 4310 mts	1.800	0 s	11:39:18	
039	GPSControl-39	HORA	TR -86 / 2770 mts	0	-2 s	12:15:02	12:15:00
040	GPSControl-40	HORA	TR -88 / 3290 mts	0	-1 s	12:18:50	12:18:49
041	GPSControl-41	HORA	TR -90 / 5080 mts	5	8 s	12:21:59	12:22:07
042	GPSControl-42	HORA	TR -92 / 6060 mts	28	31 s	12:24:49	12:25:20
043	GPSControl-43	HORA	TR -96 / 8580 mts	18	-9 s	12:32:32	12:32:23
044	GPSControl-44	HORA	TR -97 / 9220 mts	84	1 m 27 s	12:35:01	12:36:28
045	GPSControl-45	HORA	TR -104 / 1720 mt	267	4 m 30 s	12:42:43	12:47:13
046	GPSControl-46	HORA	TR -108 / 2840 mt	345	5 m 48 s	12:45:17	12:51:05
047	GPSControl-47	HORA	TR -109 / 4950 mt	382	6 m 25 s	12:49:32	12:55:57
048	GPSControl-48	HORA	TR -112 / 5760 mt	157	2 m 40 s	12:55:30	12:58:10
050	GPSControl-50	HORA	TR -125 / 3320 mt	61	1 m 4 s	13:13:48	13:14:52
051	GPSControl-51	HORA	TR -127 / 4830 mt	82	1 m 25 s	13:16:57	13:18:22

Codigo: 055

Data Largada: 15/03/2015

Nome: **VALTER LUIZ PIGATTI**

Categoria: OVER50

Horário: 09:27:30

Etapa	Nome PC	Tipo	Localização	Pontuação	Medido	Ideal	Passagem
001	GPSControl-1	HORA	TR -4 / 2440 mts	6	9 s	09:35:05	09:35:14
002	GPSControl-2	HORA	TR -5 / 2860 mts	41	44 s	09:36:39	09:37:23
003	GPSControl-3	HORA	TR -8 / 5430 mts	20	23 s	09:41:06	09:41:29
004	GPSControl-4	HORA	TR -9 / 6920 mts	0	2 s	09:43:46	09:43:48
005	GPSControl-5	HORA	TR -9 / 7600 mts	0	3 s	09:45:28	09:45:31
006	GPSControl-6	HORA	TR -13 / 570 mts	6	9 s	09:53:52	09:54:01
007	GPSControl-7	HORA	TR -15 / 1130 mts	20	23 s	09:55:17	09:55:40
008	GPSControl-8	HORA	TR -17 / 2810 mts	0	-2 s	09:57:41	09:57:39
009	GPSControl-9	HORA	TR -19 / 3850 mts	52	55 s	10:00:30	10:01:25
010	GPSControl-10	HORA	TR -22 / 4590 mts	0	-3 s	10:06:13	10:06:10
011	GPSControl-11	HORA	TR -23 / 5370 mts	45	48 s	10:08:48	10:09:36
012	GPSControl-12	HORA	TR -25 / 6010 mts	14	17 s	10:10:35	10:10:52
013	GPSControl-13	HORA	TR -28 / 8830 mts	12	15 s	10:16:07	10:16:22
014	GPSControl-14	HORA	TR -33 / 340 mts	7	10 s	10:20:36	10:20:46
015	GPSControl-15	HORA	TR -34 / 1100 mts	22	25 s	10:21:50	10:22:15
016	GPSControl-16	HORA	TR -35 / 1590 mts	22	25 s	10:22:40	10:23:05
017	GPSControl-17	HORA	TR -36 / 2260 mts	0	2 s	10:24:18	10:24:20
018	GPSControl-18	HORA	TR -37 / 3010 mts	11	14 s	10:26:10	10:26:24
019	GPSControl-19	HORA	TR -37 / 3800 mts	30	33 s	10:27:52	10:28:25
020	GPSControl-20	HORA	TR -39 / 5620 mts	0	3 s	10:33:47	10:33:50
021	GPSControl-21	HORA	TR -41 / 6470 mts	4	7 s	10:35:20	10:35:27
022	GPSControl-22	HORA	TR -42 / 7860 mts	15	18 s	10:38:06	10:38:24
023	GPSControl-23	HORA	TR -43 / 8970 mts	25	28 s	10:40:05	10:40:33
024	GPSControl-24	HORA	TR -45 / 480 mts	6	9 s	10:44:23	10:44:32
025	GPSControl-25	HORA	TR -45 / 1730 mts	0	2 s	10:46:53	10:46:55
026	GPSControl-26	HORA	TR -50 / 5040 mts	13	16 s	10:53:25	10:53:41
027	GPSControl-27	HORA	TR -50 / 5660 mts	104	1 m 47 s	10:55:29	10:57:16
028	GPSControl-28	HORA	TR -54 / 7810 mts	64	1 m 7 s	11:00:11	11:01:18
029	GPSControl-29	HORA	TR -57 / 8390 mts	0	1 s	11:05:19	11:05:20
030	GPSControl-30	HORA	TR -60 / 580 mts	66	1 m 9 s	11:09:59	11:11:08
031	GPSControl-31	HORA	TR -62 / 1180 mts	87	1 m 30 s	11:11:24	11:12:54
032	GPSControl-32	HORA	TR -66 / 3790 mts	57	1 m 0 s	11:15:55	11:16:55
033	GPSControl-33	HORA	TR -69 / 5480 mts	9	12 s	11:19:42	11:19:54
034	GPSControl-34	HORA	TR -70 / 7000 mts	39	42 s	11:23:10	11:23:52
035	GPSControl-35	HORA	TR -74 / 500 mts	0	0 s	11:29:16	11:29:16
036	GPSControl-36	HORA	TR -78 / 2720 mts	6	-5 s	11:36:53	11:36:48
037	GPSControl-37	HORA	TR -78 / 3370 mts	0	0 s	11:38:30	11:38:30
038	GPSControl-38	HORA	TR -81 / 4310 mts	5	8 s	11:40:48	11:40:56
039	GPSControl-39	HORA	TR -86 / 2770 mts	0	0 s	12:16:32	12:16:32
040	GPSControl-40	HORA	TR -88 / 3290 mts	0	1 s	12:20:20	12:20:21
041	GPSControl-41	HORA	TR -90 / 5080 mts	0	-3 s	12:23:29	12:23:26
042	GPSControl-42	HORA	TR -92 / 6060 mts	0	-2 s	12:26:19	12:26:17
043	GPSControl-43	HORA	TR -96 / 8580 mts	0	-2 s	12:34:02	12:34:00
044	GPSControl-44	HORA	TR -97 / 9220 mts	28	31 s	12:36:31	12:37:02
045	GPSControl-45	HORA	TR -104 / 1720 mt	1	4 s	12:44:13	12:44:17
046	GPSControl-46	HORA	TR -108 / 2840 mt	8	11 s	12:46:47	12:46:58
047	GPSControl-47	HORA	TR -109 / 4950 mt	17	20 s	12:51:02	12:51:22
048	GPSControl-48	HORA	TR -112 / 5760 mt	0	0 s	12:57:00	12:57:00
050	GPSControl-50	HORA	TR -125 / 3320 mt	12	15 s	13:15:18	13:15:33
051	GPSControl-51	HORA	TR -127 / 4830 mt	1	4 s	13:18:27	13:18:31



Performance do Competidor

2a Etapa Campeonato Capixaba - Enduro ghk'[ontanhas

Parque de Exposição
Muniz Freire - ES

Codigo: 055

Data Largada: 15/03/2015

Nome: **VALTER LUIZ PIGATTI**

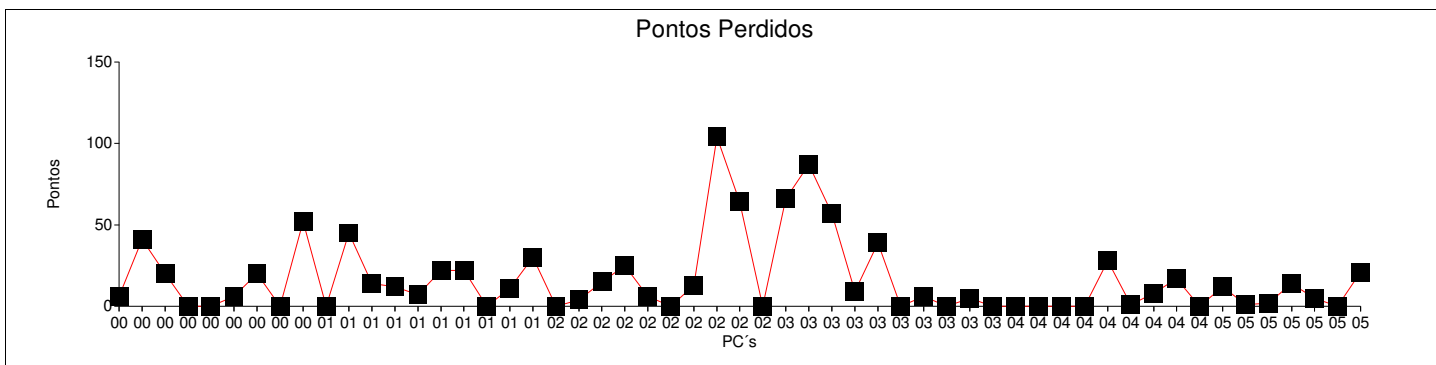
Categoria: OVER50

Horário: 09:27:30

Etapa	Nome PC	Tipo	Localização	Pontuação	Medido	Ideal	Passagem
052	GPSControl-52	HORA	TR -130 / 7050 mt	2	5 s	13:22:25	13:22:30
053	GPSControl-53	HORA	TR -134 / 8140 mt	14	17 s	13:28:35	13:28:52
054	GPSControl-54	HORA	TR -135 / 9550 mt	5	8 s	13:31:13	13:31:21
055	GPSControl-55	HORA	TR -137 / 1030 mt	0	0 s	13:33:31	13:33:31
056	GPSControl-56	HORA	TR -138 / 1370 mt	21	24 s	13:34:27	13:34:51

Etapa	Pontuação Total:	917
--------------	-------------------------	------------

Pontuação Total:
Bonificação:
Penalização:
TOTAL:



Codigo: 060

Data Largada: 15/03/2015

Nome: **VILLEGAINON LAGE**

Categoria: OVER50

Horário: 09:24:30

Etapa	Nome PC	Tipo	Localização	Pontuação	Medido	Ideal	Passagem
001	GPSControl-1	HORA	TR -4 / 2440 mts	0	-1 s	09:32:05	09:32:04
002	GPSControl-2	HORA	TR -5 / 2860 mts	2	5 s	09:33:39	09:33:44
003	GPSControl-3	HORA	TR -8 / 5430 mts	80	1 m 23 s	09:38:06	09:39:29
004	GPSControl-4	HORA	TR -9 / 6920 mts	63	1 m 6 s	09:40:46	09:41:52
005	GPSControl-5	HORA	TR -9 / 7600 mts	83	1 m 26 s	09:42:28	09:43:54
006	GPSControl-6	HORA	TR -13 / 570 mts	8	11 s	09:50:52	09:51:03
007	GPSControl-7	HORA	TR -15 / 1130 mts	24	27 s	09:52:17	09:52:44
008	GPSControl-8	HORA	TR -17 / 2810 mts	33	36 s	09:54:41	09:55:17
009	GPSControl-9	HORA	TR -19 / 3850 mts	165	2 m 48 s	09:57:30	10:00:18
010	GPSControl-10	HORA	TR -22 / 4590 mts	56	59 s	10:03:13	10:04:12
011	GPSControl-11	HORA	TR -23 / 5370 mts	137	2 m 20 s	10:05:48	10:08:08
012	GPSControl-12	HORA	TR -25 / 6010 mts	109	1 m 52 s	10:07:35	10:09:27
013	GPSControl-13	HORA	TR -28 / 8830 mts	102	1 m 45 s	10:13:07	10:14:52
014	GPSControl-14	HORA	TR -33 / 340 mts	1	4 s	10:17:36	10:17:40
015	GPSControl-15	HORA	TR -34 / 1100 mts	4	7 s	10:18:50	10:18:57
016	GPSControl-16	HORA	TR -35 / 1590 mts	1	4 s	10:19:40	10:19:44
017	GPSControl-17	HORA	TR -36 / 2260 mts	0	0 s	10:21:18	10:21:18
018	GPSControl-18	HORA	TR -37 / 3010 mts	9	12 s	10:23:10	10:23:22
019	GPSControl-19	HORA	TR -37 / 3800 mts	30	33 s	10:24:52	10:25:25
020	GPSControl-20	HORA	TR -39 / 5620 mts	0	-2 s	10:30:47	10:30:45
021	GPSControl-21	HORA	TR -41 / 6470 mts	2	5 s	10:32:20	10:32:25
022	GPSControl-22	HORA	TR -42 / 7860 mts	20	23 s	10:35:06	10:35:29
023	GPSControl-23	HORA	TR -43 / 8970 mts	34	37 s	10:37:05	10:37:42
024	GPSControl-24	HORA	TR -45 / 480 mts	7	10 s	10:41:23	10:41:33
025	GPSControl-25	HORA	TR -45 / 1730 mts	3	6 s	10:43:53	10:43:59
026	GPSControl-26	HORA	TR -50 / 5040 mts	37	40 s	10:50:25	10:51:05
027	GPSControl-27	HORA	TR -50 / 5660 mts	206	3 m 29 s	10:52:29	10:55:58
028	GPSControl-28	HORA	TR -54 / 7810 mts	198	3 m 21 s	10:57:11	11:00:32
029	GPSControl-29	HORA	TR -57 / 8390 mts	8	11 s	11:02:19	11:02:30
030	GPSControl-30	HORA	TR -60 / 580 mts	150	2 m 33 s	11:06:59	11:09:32
031	GPSControl-31	HORA	TR -62 / 1180 mts	215	3 m 38 s	11:08:24	11:12:02
032	GPSControl-32	HORA	TR -66 / 3790 mts	216	3 m 39 s	11:12:55	11:16:34
033	GPSControl-33	HORA	TR -69 / 5480 mts	540	9 m 3 s	11:16:42	11:25:45
034	GPSControl-34	HORA	TR -70 / 7000 mts	624	10 m 27 s	11:20:10	11:30:37
035	GPSControl-35	HORA	TR -74 / 500 mts	668	11 m 11 s	11:26:16	11:37:27
036	GPSControl-36	HORA	TR -78 / 2720 mts	539	9 m 2 s	11:33:53	11:42:55
037	GPSControl-37	HORA	TR -78 / 3370 mts	544	9 m 7 s	11:35:30	11:44:37
038	GPSControl-38	HORA	TR -81 / 4310 mts	671	11 m 14 s	11:37:48	11:49:02
039	GPSControl-39	HORA	TR -86 / 2770 mts	12	-7 s	12:13:32	12:13:25
040	GPSControl-40	HORA	TR -88 / 3290 mts	0	1 s	12:17:20	12:17:21
041	GPSControl-41	HORA	TR -90 / 5080 mts	20	23 s	12:20:29	12:20:52
042	GPSControl-42	HORA	TR -92 / 6060 mts	10	13 s	12:23:19	12:23:32
043	GPSControl-43	HORA	TR -96 / 8580 mts	18	-9 s	12:31:02	12:30:53
044	GPSControl-44	HORA	TR -97 / 9220 mts	27	30 s	12:33:31	12:34:01
045	GPSControl-45	HORA	TR -104 / 1720 mt	9	12 s	12:41:13	12:41:25
046	GPSControl-46	HORA	TR -108 / 2840 mt	45	48 s	12:43:47	12:44:35
047	GPSControl-47	HORA	TR -109 / 4950 mt	93	1 m 36 s	12:48:02	12:49:38
048	GPSControl-48	HORA	TR -112 / 5760 mt	0	-1 s	12:54:00	12:53:59
050	GPSControl-50	HORA	TR -125 / 3320 mt	27	30 s	13:12:18	13:12:48
051	GPSControl-51	HORA	TR -127 / 4830 mt	1.800	0 s	13:15:27	



Performance do Competidor

2a Etapa Campeonato Capixaba - Enduro ghk'[ontanhas

Parque de Exposição
Muniz Freire - ES

Codigo: 060

Data Largada: 15/03/2015

Nome: **VILLEGAINON LAGE**

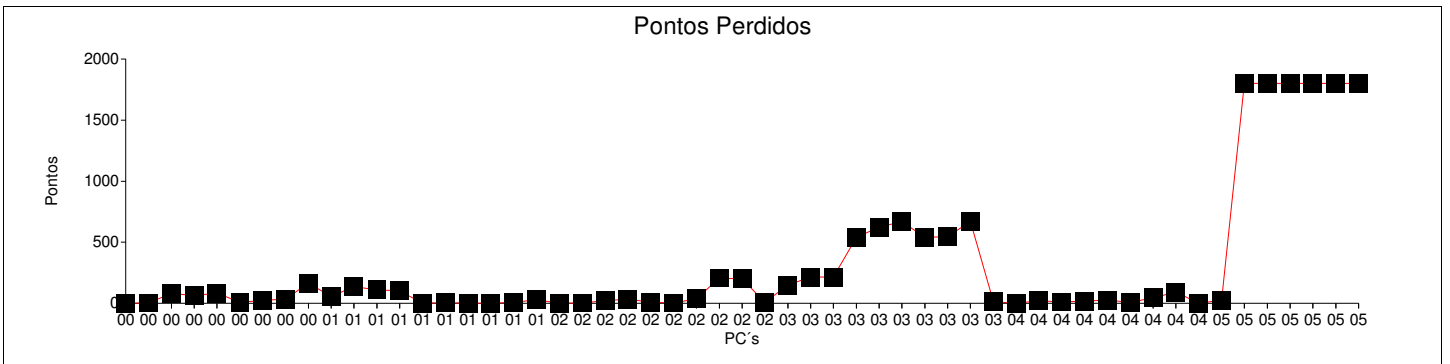
Categoria: OVER50

Horário: 09:24:30

Etapa	Nome PC	Tipo	Localização	Pontuação	Medido	Ideal	Passagem
052	GPSControl-52	HORA	TR -130 / 7050 mt	1.800	0 s	13:19:25	
053	GPSControl-53	HORA	TR -134 / 8140 mt	1.800	0 s	13:25:35	
054	GPSControl-54	HORA	TR -135 / 9550 mt	1.800	0 s	13:28:13	
055	GPSControl-55	HORA	TR -137 / 1030 mt	1.800	0 s	13:30:31	
056	GPSControl-56	HORA	TR -138 / 1370 mt	1.800	0 s	13:31:27	

Etapa	Pontuação Total:	16.650
--------------	-------------------------	---------------

Pontuação Total: **Bonificação:** **Penalização:** **TOTAL:**



Codigo: 062

Data Largada: 15/03/2015

Nome: **JOAO GALVAO GOMES**

Categoria: OVER50

Horário: 09:23:30

Etapa	Nome PC	Tipo	Localização	Pontuação	Medido	Ideal	Passagem
001	GPSControl-1	HORA	TR -4 / 2440 mts	17	20 s	09:31:05	09:31:25
002	GPSControl-2	HORA	TR -5 / 2860 mts	13	16 s	09:32:39	09:32:55
003	GPSControl-3	HORA	TR -8 / 5430 mts	35	38 s	09:37:06	09:37:44
004	GPSControl-4	HORA	TR -9 / 6920 mts	28	31 s	09:39:46	09:40:17
005	GPSControl-5	HORA	TR -9 / 7600 mts	60	1 m 3 s	09:41:28	09:42:31
006	GPSControl-6	HORA	TR -13 / 570 mts	14	17 s	09:49:52	09:50:09
007	GPSControl-7	HORA	TR -15 / 1130 mts	66	1 m 9 s	09:51:17	09:52:26
008	GPSControl-8	HORA	TR -17 / 2810 mts	83	1 m 26 s	09:53:41	09:55:07
009	GPSControl-9	HORA	TR -19 / 3850 mts	201	3 m 24 s	09:56:30	09:59:54
010	GPSControl-10	HORA	TR -22 / 4590 mts	28	31 s	10:02:13	10:02:44
011	GPSControl-11	HORA	TR -23 / 5370 mts	46	49 s	10:04:48	10:05:37
012	GPSControl-12	HORA	TR -25 / 6010 mts	71	1 m 14 s	10:06:35	10:07:49
013	GPSControl-13	HORA	TR -28 / 8830 mts	32	35 s	10:12:07	10:12:42
014	GPSControl-14	HORA	TR -33 / 340 mts	39	42 s	10:16:36	10:17:18
015	GPSControl-15	HORA	TR -34 / 1100 mts	34	37 s	10:17:50	10:18:27
016	GPSControl-16	HORA	TR -35 / 1590 mts	31	34 s	10:18:40	10:19:14
017	GPSControl-17	HORA	TR -36 / 2260 mts	7	10 s	10:20:18	10:20:28
018	GPSControl-18	HORA	TR -37 / 3010 mts	0	2 s	10:22:10	10:22:12
019	GPSControl-19	HORA	TR -37 / 3800 mts	12	15 s	10:23:52	10:24:07
020	GPSControl-20	HORA	TR -39 / 5620 mts	7	10 s	10:29:47	10:29:57
021	GPSControl-21	HORA	TR -41 / 6470 mts	35	38 s	10:31:20	10:31:58
022	GPSControl-22	HORA	TR -42 / 7860 mts	37	40 s	10:34:06	10:34:46
023	GPSControl-23	HORA	TR -43 / 8970 mts	53	56 s	10:36:05	10:37:01
024	GPSControl-24	HORA	TR -45 / 480 mts	8	11 s	10:40:23	10:40:34
025	GPSControl-25	HORA	TR -45 / 1730 mts	9	12 s	10:42:53	10:43:05
026	GPSControl-26	HORA	TR -50 / 5040 mts	65	1 m 8 s	10:49:25	10:50:33
027	GPSControl-27	HORA	TR -50 / 5660 mts	335	5 m 38 s	10:51:29	10:57:07
028	GPSControl-28	HORA	TR -54 / 7810 mts	377	6 m 20 s	10:56:11	11:02:31
029	GPSControl-29	HORA	TR -57 / 8390 mts	149	2 m 32 s	11:01:19	11:03:51
030	GPSControl-30	HORA	TR -60 / 580 mts	213	3 m 36 s	11:05:59	11:09:35
031	GPSControl-31	HORA	TR -62 / 1180 mts	252	4 m 15 s	11:07:24	11:11:39
032	GPSControl-32	HORA	TR -66 / 3790 mts	239	4 m 2 s	11:11:55	11:15:57
033	GPSControl-33	HORA	TR -69 / 5480 mts	900	26 m 38 s	11:15:42	11:42:20
034	GPSControl-34	HORA	TR -70 / 7000 mts	900	26 m 59 s	11:19:10	11:46:09
035	GPSControl-35	HORA	TR -74 / 500 mts	900	27 m 32 s	11:25:16	11:52:48
036	GPSControl-36	HORA	TR -78 / 2720 mts	900	25 m 25 s	11:32:53	11:58:18
037	GPSControl-37	HORA	TR -78 / 3370 mts	900	25 m 22 s	11:34:30	11:59:52
038	GPSControl-38	HORA	TR -81 / 4310 mts	900	25 m 59 s	11:36:48	12:02:47
039	GPSControl-39	HORA	TR -86 / 2770 mts	206	3 m 29 s	12:12:32	12:16:01
040	GPSControl-40	HORA	TR -88 / 3290 mts	49	52 s	12:16:20	12:17:12
041	GPSControl-41	HORA	TR -90 / 5080 mts	82	1 m 25 s	12:19:29	12:20:54
042	GPSControl-42	HORA	TR -92 / 6060 mts	80	1 m 23 s	12:22:19	12:23:42
043	GPSControl-43	HORA	TR -96 / 8580 mts	25	28 s	12:30:02	12:30:30
044	GPSControl-44	HORA	TR -97 / 9220 mts	83	1 m 26 s	12:32:31	12:33:57
045	GPSControl-45	HORA	TR -104 / 1720 mt	17	20 s	12:40:13	12:40:33
046	GPSControl-46	HORA	TR -108 / 2840 mt	43	46 s	12:42:47	12:43:33
047	GPSControl-47	HORA	TR -109 / 4950 mt	144	2 m 27 s	12:47:02	12:49:29
048	GPSControl-48	HORA	TR -112 / 5760 mt	0	1 s	12:53:00	12:53:01
050	GPSControl-50	HORA	TR -125 / 3320 mt	32	35 s	13:11:18	13:11:53
051	GPSControl-51	HORA	TR -127 / 4830 mt	28	31 s	13:14:27	13:14:58

Performance do Competidor

2a Etapa Campeonato Capixaba - Enduro ghk'[ontanhas

Parque de Exposição
Muniz Freire - ES

Codigo: 062

Data Largada: 15/03/2015

Nome: **JOAO GALVAO GOMES**

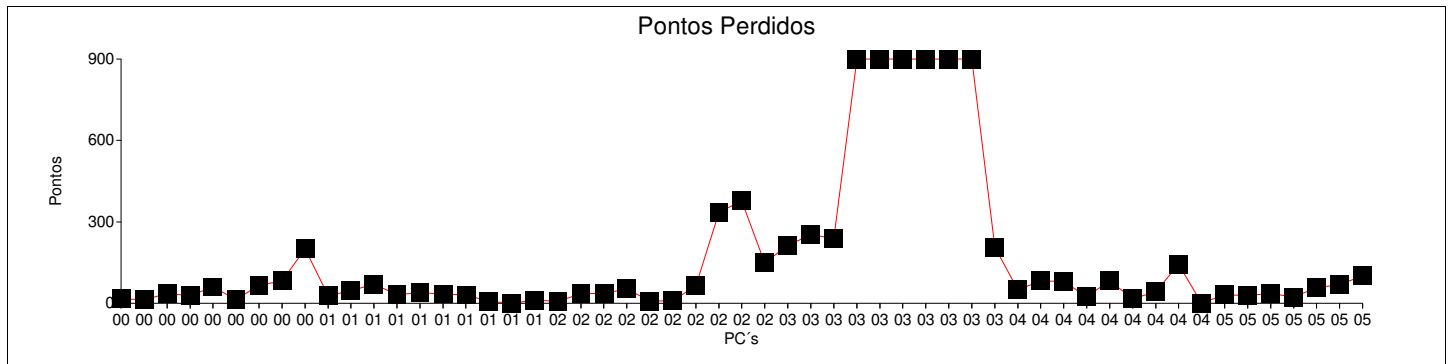
Categoria: OVER50

Horário: 09:23:30

Etapa	Nome PC	Tipo	Localização	Pontuação	Medido	Ideal	Passagem
052	GPSControl-52	HORA	TR -130 / 7050 mt	37	40 s	13:18:25	13:19:05
053	GPSControl-53	HORA	TR -134 / 8140 mt	22	25 s	13:24:35	13:25:00
054	GPSControl-54	HORA	TR -135 / 9550 mt	58	1 m 1 s	13:27:13	13:28:14
055	GPSControl-55	HORA	TR -137 / 1030 mt	69	1 m 12 s	13:29:31	13:30:43
056	GPSControl-56	HORA	TR -138 / 1370 mt	101	1 m 44 s	13:30:27	13:32:11

Etapa	Pontuação Total:	9.072
--------------	-------------------------	--------------

Pontuação Total: **Bonificação:** **Penalização:** **TOTAL:**



Codigo: 070

Data Largada: 15/03/2015

Nome: **HELIO LUCIO VENANCIO**

Categoria: OVER50

Horário: 09:25:00

Etapa	Nome PC	Tipo	Localização	Pontuação	Medido	Ideal	Passagem
001	GPSControl-1	HORA	TR -4 / 2440 mts	5	8 s	09:32:35	09:32:43
002	GPSControl-2	HORA	TR -5 / 2860 mts	14	17 s	09:34:09	09:34:26
003	GPSControl-3	HORA	TR -8 / 5430 mts	39	42 s	09:38:36	09:39:18
004	GPSControl-4	HORA	TR -9 / 6920 mts	26	29 s	09:41:16	09:41:45
005	GPSControl-5	HORA	TR -9 / 7600 mts	49	52 s	09:42:58	09:43:50
006	GPSControl-6	HORA	TR -13 / 570 mts	2	5 s	09:51:22	09:51:27
007	GPSControl-7	HORA	TR -15 / 1130 mts	15	18 s	09:52:47	09:53:05
008	GPSControl-8	HORA	TR -17 / 2810 mts	9	-6 s	09:55:11	09:55:05
009	GPSControl-9	HORA	TR -19 / 3850 mts	75	1 m 18 s	09:58:00	09:59:18
010	GPSControl-10	HORA	TR -22 / 4590 mts	0	2 s	10:03:43	10:03:45
011	GPSControl-11	HORA	TR -23 / 5370 mts	59	1 m 2 s	10:06:18	10:07:20
012	GPSControl-12	HORA	TR -25 / 6010 mts	52	55 s	10:08:05	10:09:00
013	GPSControl-13	HORA	TR -28 / 8830 mts	18	21 s	10:13:37	10:13:58
014	GPSControl-14	HORA	TR -33 / 340 mts	0	-1 s	10:18:06	10:18:05
015	GPSControl-15	HORA	TR -34 / 1100 mts	2	5 s	10:19:20	10:19:25
016	GPSControl-16	HORA	TR -35 / 1590 mts	1	4 s	10:20:10	10:20:14
017	GPSControl-17	HORA	TR -36 / 2260 mts	0	2 s	10:21:48	10:21:50
018	GPSControl-18	HORA	TR -37 / 3010 mts	1	4 s	10:23:40	10:23:44
019	GPSControl-19	HORA	TR -37 / 3800 mts	9	12 s	10:25:22	10:25:34
020	GPSControl-20	HORA	TR -39 / 5620 mts	0	-1 s	10:31:17	10:31:16
021	GPSControl-21	HORA	TR -41 / 6470 mts	18	21 s	10:32:50	10:33:11
022	GPSControl-22	HORA	TR -42 / 7860 mts	19	22 s	10:35:36	10:35:58
023	GPSControl-23	HORA	TR -43 / 8970 mts	37	40 s	10:37:35	10:38:15
024	GPSControl-24	HORA	TR -45 / 480 mts	7	10 s	10:41:53	10:42:03
025	GPSControl-25	HORA	TR -45 / 1730 mts	5	8 s	10:44:23	10:44:31
026	GPSControl-26	HORA	TR -50 / 5040 mts	41	44 s	10:50:55	10:51:39
027	GPSControl-27	HORA	TR -50 / 5660 mts	241	4 m 4 s	10:52:59	10:57:03
028	GPSControl-28	HORA	TR -54 / 7810 mts	200	3 m 23 s	10:57:41	11:01:04
029	GPSControl-29	HORA	TR -57 / 8390 mts	0	-2 s	11:02:49	11:02:47
030	GPSControl-30	HORA	TR -60 / 580 mts	45	48 s	11:07:29	11:08:17
031	GPSControl-31	HORA	TR -62 / 1180 mts	216	3 m 39 s	11:08:54	11:12:33
032	GPSControl-32	HORA	TR -66 / 3790 mts	272	4 m 35 s	11:13:25	11:18:00
033	GPSControl-33	HORA	TR -69 / 5480 mts	239	4 m 2 s	11:17:12	11:21:14
034	GPSControl-34	HORA	TR -70 / 7000 mts	276	4 m 39 s	11:20:40	11:25:19
035	GPSControl-35	HORA	TR -74 / 500 mts	413	6 m 56 s	11:26:46	11:33:42
036	GPSControl-36	HORA	TR -78 / 2720 mts	187	3 m 10 s	11:34:23	11:37:33
037	GPSControl-37	HORA	TR -78 / 3370 mts	216	3 m 39 s	11:36:00	11:39:39
038	GPSControl-38	HORA	TR -81 / 4310 mts	255	4 m 18 s	11:38:18	11:42:36
039	GPSControl-39	HORA	TR -86 / 2770 mts	0	0 s	12:14:02	12:14:02
040	GPSControl-40	HORA	TR -88 / 3290 mts	0	0 s	12:17:50	12:17:50
041	GPSControl-41	HORA	TR -90 / 5080 mts	0	1 s	12:20:59	12:21:00
042	GPSControl-42	HORA	TR -92 / 6060 mts	1	4 s	12:23:49	12:23:53
043	GPSControl-43	HORA	TR -96 / 8580 mts	3	6 s	12:31:32	12:31:38
044	GPSControl-44	HORA	TR -97 / 9220 mts	65	1 m 8 s	12:34:01	12:35:09
045	GPSControl-45	HORA	TR -104 / 1720 mt	34	37 s	12:41:43	12:42:20
046	GPSControl-46	HORA	TR -108 / 2840 mt	46	49 s	12:44:17	12:45:06
047	GPSControl-47	HORA	TR -109 / 4950 mt	58	1 m 1 s	12:48:32	12:49:33
048	GPSControl-48	HORA	TR -112 / 5760 mt	3	-4 s	12:54:30	12:54:26
050	GPSControl-50	HORA	TR -125 / 3320 mt	21	24 s	13:12:48	13:13:12
051	GPSControl-51	HORA	TR -127 / 4830 mt	17	20 s	13:15:57	13:16:17



Performance do Competidor

2a Etapa Campeonato Capixaba - Enduro ghk'[ontanhas

Parque de Exposição
Muniz Freire - ES

Codigo: 070

Data Largada: 15/03/2015

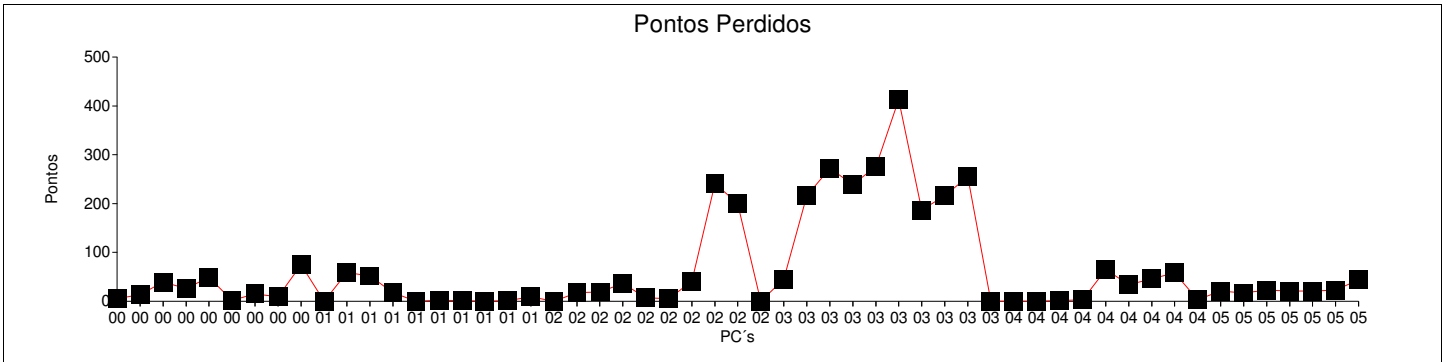
Nome: **HELIO LUCIO VENANCIO**

Categoria: OVER50

Horário: 09:25:00

Etapa	Nome PC	Tipo	Localização	Pontuação	Medido	Ideal	Passagem
052	GPSControl-52	HORA	TR -130 / 7050 mt	23	26 s	13:19:55	13:20:21
053	GPSControl-53	HORA	TR -134 / 8140 mt	21	24 s	13:26:05	13:26:29
054	GPSControl-54	HORA	TR -135 / 9550 mt	21	24 s	13:28:43	13:29:07
055	GPSControl-55	HORA	TR -137 / 1030 mt	23	26 s	13:31:01	13:31:27
056	GPSControl-56	HORA	TR -138 / 1370 mt	44	47 s	13:31:57	13:32:44

Etapa	Pontuação Total:	3.443	Bonificação:	<input type="text"/>	Penalização:	<input type="text"/>	TOTAL:	3.443
--------------	-------------------------	--------------	---------------------	----------------------	---------------------	----------------------	---------------	--------------



Codigo: 071

Data Largada: 15/03/2015

Nome: **TARCISIO GARCIA**

Categoria: OVER50

Horário: 09:27:00

Etapa	Nome PC	Tipo	Localização	Pontuação	Medido	Ideal	Passagem
001	GPSControl-1	HORA	TR -4 / 2440 mts	0	1 s	09:34:35	09:34:36
002	GPSControl-2	HORA	TR -5 / 2860 mts	32	35 s	09:36:09	09:36:44
003	GPSControl-3	HORA	TR -8 / 5430 mts	45	48 s	09:40:36	09:41:24
004	GPSControl-4	HORA	TR -9 / 6920 mts	42	45 s	09:43:16	09:44:01
005	GPSControl-5	HORA	TR -9 / 7600 mts	76	1 m 19 s	09:44:58	09:46:17
006	GPSControl-6	HORA	TR -13 / 570 mts	91	1 m 34 s	09:53:22	09:54:56
007	GPSControl-7	HORA	TR -15 / 1130 mts	140	2 m 23 s	09:54:47	09:57:10
008	GPSControl-8	HORA	TR -17 / 2810 mts	153	2 m 36 s	09:57:11	09:59:47
009	GPSControl-9	HORA	TR -19 / 3850 mts	464	7 m 47 s	10:00:00	10:07:47
010	GPSControl-10	HORA	TR -22 / 4590 mts	327	5 m 30 s	10:05:43	10:11:13
011	GPSControl-11	HORA	TR -23 / 5370 mts	374	6 m 17 s	10:08:18	10:14:35
012	GPSControl-12	HORA	TR -25 / 6010 mts	401	6 m 44 s	10:10:05	10:16:49
013	GPSControl-13	HORA	TR -28 / 8830 mts	514	8 m 37 s	10:15:37	10:24:14
014	GPSControl-14	HORA	TR -33 / 340 mts	404	6 m 47 s	10:20:06	10:26:53
015	GPSControl-15	HORA	TR -34 / 1100 mts	414	6 m 57 s	10:21:20	10:28:17
016	GPSControl-16	HORA	TR -35 / 1590 mts	417	7 m 0 s	10:22:10	10:29:10
017	GPSControl-17	HORA	TR -36 / 2260 mts	480	8 m 3 s	10:23:48	10:31:51
018	GPSControl-18	HORA	TR -37 / 3010 mts	492	8 m 15 s	10:25:40	10:33:55
019	GPSControl-19	HORA	TR -37 / 3800 mts	530	8 m 53 s	10:27:22	10:36:15
020	GPSControl-20	HORA	TR -39 / 5620 mts	436	7 m 19 s	10:33:17	10:40:36
021	GPSControl-21	HORA	TR -41 / 6470 mts	498	8 m 21 s	10:34:50	10:43:11
022	GPSControl-22	HORA	TR -42 / 7860 mts	555	9 m 18 s	10:37:36	10:46:54
023	GPSControl-23	HORA	TR -43 / 8970 mts	660	11 m 3 s	10:39:35	10:50:38
024	GPSControl-24	HORA	TR -45 / 480 mts	516	8 m 39 s	10:43:53	10:52:32
025	GPSControl-25	HORA	TR -45 / 1730 mts	549	9 m 12 s	10:46:23	10:55:35
026	GPSControl-26	HORA	TR -50 / 5040 mts	1.800	0 s	10:52:55	
027	GPSControl-27	HORA	TR -50 / 5660 mts	1.800	0 s	10:54:59	
028	GPSControl-28	HORA	TR -54 / 7810 mts	233	3 m 56 s	10:59:41	11:03:37
029	GPSControl-29	HORA	TR -57 / 8390 mts	19	22 s	11:04:49	11:05:11
030	GPSControl-30	HORA	TR -60 / 580 mts	382	6 m 25 s	11:09:29	11:15:54
031	GPSControl-31	HORA	TR -62 / 1180 mts	515	8 m 38 s	11:10:54	11:19:32
032	GPSControl-32	HORA	TR -66 / 3790 mts	716	11 m 59 s	11:15:25	11:27:24
033	GPSControl-33	HORA	TR -69 / 5480 mts	1.800	0 s	11:19:12	
034	GPSControl-34	HORA	TR -70 / 7000 mts	67	1 m 10 s	11:22:40	11:23:50
035	GPSControl-35	HORA	TR -74 / 500 mts	1.800	0 s	11:28:46	
036	GPSControl-36	HORA	TR -78 / 2720 mts	218	3 m 41 s	11:36:23	11:40:04
037	GPSControl-37	HORA	TR -78 / 3370 mts	220	3 m 43 s	11:38:00	11:41:43
038	GPSControl-38	HORA	TR -81 / 4310 mts	900	18 m 6 s	11:40:18	11:58:24
039	GPSControl-39	HORA	TR -86 / 2770 mts	1.800	0 s	12:16:02	
040	GPSControl-40	HORA	TR -88 / 3290 mts	1.800	0 s	12:19:50	
041	GPSControl-41	HORA	TR -90 / 5080 mts	1.800	0 s	12:22:59	
042	GPSControl-42	HORA	TR -92 / 6060 mts	1.800	0 s	12:25:49	
043	GPSControl-43	HORA	TR -96 / 8580 mts	1.800	0 s	12:33:32	
044	GPSControl-44	HORA	TR -97 / 9220 mts	1.800	0 s	12:36:01	
045	GPSControl-45	HORA	TR -104 / 1720 mt	1.800	0 s	12:43:43	
046	GPSControl-46	HORA	TR -108 / 2840 mt	1.800	0 s	12:46:17	
047	GPSControl-47	HORA	TR -109 / 4950 mt	1.800	0 s	12:50:32	
048	GPSControl-48	HORA	TR -112 / 5760 mt	1.800	0 s	12:56:30	
050	GPSControl-50	HORA	TR -125 / 3320 mt	1.800	0 s	13:14:48	
051	GPSControl-51	HORA	TR -127 / 4830 mt	1.800	0 s	13:17:57	



Performance do Competidor

2a Etapa Campeonato Capixaba - Enduro ghk'[ontanhas

Parque de Exposição
Muniz Freire - ES

Codigo: 071

Data Largada: 15/03/2015

Nome: **TARCISIO GARCIA**

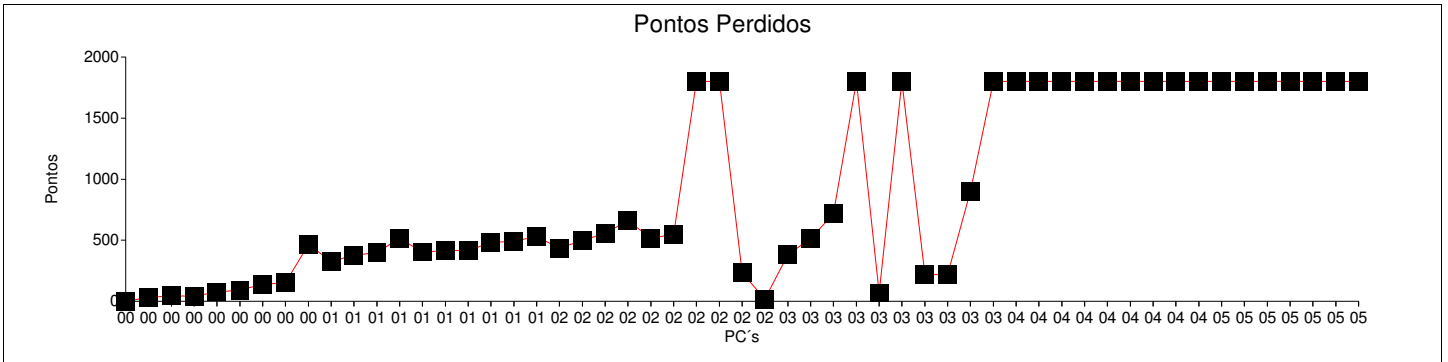
Categoria: OVER50

Horário: 09:27:00

Etapa	Nome PC	Tipo	Localização	Pontuação	Medido	Ideal	Passagem
052	GPSControl-52	HORA	TR -130 / 7050 mt	1.800	0 s	13:21:55	
053	GPSControl-53	HORA	TR -134 / 8140 mt	1.800	0 s	13:28:05	
054	GPSControl-54	HORA	TR -135 / 9550 mt	1.800	0 s	13:30:43	
055	GPSControl-55	HORA	TR -137 / 1030 mt	1.800	0 s	13:33:01	
056	GPSControl-56	HORA	TR -138 / 1370 mt	1.800	0 s	13:33:57	

Etapa	Pontuação Total:	49.680
--------------	-------------------------	---------------

Pontuação Total: **Bonificação:** **Penalização:** **TOTAL:**



Codigo: 072

Data Largada: 15/03/2015

Nome: **CLAUDEIR JORGE DA SILVA**

Categoria: OVER50

Horário: 09:26:30

Etapa	Nome PC	Tipo	Localização	Pontuação	Medido	Ideal	Passagem
001	GPSControl-1	HORA	TR -4 / 2440 mts	33	36 s	09:34:05	09:34:41
002	GPSControl-2	HORA	TR -5 / 2860 mts	900	28 m 30 s	09:35:39	10:04:09
003	GPSControl-3	HORA	TR -8 / 5430 mts	1.800	0 s	09:40:06	
004	GPSControl-4	HORA	TR -9 / 6920 mts	1.800	0 s	09:42:46	
005	GPSControl-5	HORA	TR -9 / 7600 mts	1.800	0 s	09:44:28	
006	GPSControl-6	HORA	TR -13 / 570 mts	1.800	0 s	09:52:52	
007	GPSControl-7	HORA	TR -15 / 1130 mts	1.800	0 s	09:54:17	
008	GPSControl-8	HORA	TR -17 / 2810 mts	1.800	0 s	09:56:41	
009	GPSControl-9	HORA	TR -19 / 3850 mts	1.800	0 s	09:59:30	
010	GPSControl-10	HORA	TR -22 / 4590 mts	1.800	0 s	10:05:13	
011	GPSControl-11	HORA	TR -23 / 5370 mts	1.800	0 s	10:07:48	
012	GPSControl-12	HORA	TR -25 / 6010 mts	1.800	0 s	10:09:35	
013	GPSControl-13	HORA	TR -28 / 8830 mts	1.800	0 s	10:15:07	
014	GPSControl-14	HORA	TR -33 / 340 mts	1.800	0 s	10:19:36	
015	GPSControl-15	HORA	TR -34 / 1100 mts	1.800	0 s	10:20:50	
016	GPSControl-16	HORA	TR -35 / 1590 mts	1.800	0 s	10:21:40	
017	GPSControl-17	HORA	TR -36 / 2260 mts	1.800	0 s	10:23:18	
018	GPSControl-18	HORA	TR -37 / 3010 mts	1.800	0 s	10:25:10	
019	GPSControl-19	HORA	TR -37 / 3800 mts	1.800	0 s	10:26:52	
020	GPSControl-20	HORA	TR -39 / 5620 mts	1.800	0 s	10:32:47	
021	GPSControl-21	HORA	TR -41 / 6470 mts	1.800	0 s	10:34:20	
022	GPSControl-22	HORA	TR -42 / 7860 mts	1.800	0 s	10:37:06	
023	GPSControl-23	HORA	TR -43 / 8970 mts	1.800	0 s	10:39:05	
024	GPSControl-24	HORA	TR -45 / 480 mts	1.800	0 s	10:43:23	
025	GPSControl-25	HORA	TR -45 / 1730 mts	1.800	0 s	10:45:53	
026	GPSControl-26	HORA	TR -50 / 5040 mts	1.800	0 s	10:52:25	
027	GPSControl-27	HORA	TR -50 / 5660 mts	1.800	0 s	10:54:29	
028	GPSControl-28	HORA	TR -54 / 7810 mts	1.800	0 s	10:59:11	
029	GPSControl-29	HORA	TR -57 / 8390 mts	1.800	0 s	11:04:19	
030	GPSControl-30	HORA	TR -60 / 580 mts	1.800	0 s	11:08:59	
031	GPSControl-31	HORA	TR -62 / 1180 mts	1.800	0 s	11:10:24	
032	GPSControl-32	HORA	TR -66 / 3790 mts	1.800	0 s	11:14:55	
033	GPSControl-33	HORA	TR -69 / 5480 mts	1.800	0 s	11:18:42	
034	GPSControl-34	HORA	TR -70 / 7000 mts	1.800	0 s	11:22:10	
035	GPSControl-35	HORA	TR -74 / 500 mts	1.800	0 s	11:28:16	
036	GPSControl-36	HORA	TR -78 / 2720 mts	1.800	0 s	11:35:53	
037	GPSControl-37	HORA	TR -78 / 3370 mts	1.800	0 s	11:37:30	
038	GPSControl-38	HORA	TR -81 / 4310 mts	1.800	0 s	11:39:48	
039	GPSControl-39	HORA	TR -86 / 2770 mts	1.800	0 s	12:15:32	
040	GPSControl-40	HORA	TR -88 / 3290 mts	1.800	0 s	12:19:20	
041	GPSControl-41	HORA	TR -90 / 5080 mts	1.800	0 s	12:22:29	
042	GPSControl-42	HORA	TR -92 / 6060 mts	1.800	0 s	12:25:19	
043	GPSControl-43	HORA	TR -96 / 8580 mts	1.800	0 s	12:33:02	
044	GPSControl-44	HORA	TR -97 / 9220 mts	1.800	0 s	12:35:31	
045	GPSControl-45	HORA	TR -104 / 1720 mt	1.800	0 s	12:43:13	
046	GPSControl-46	HORA	TR -108 / 2840 mt	1.800	0 s	12:45:47	
047	GPSControl-47	HORA	TR -109 / 4950 mt	1.800	0 s	12:50:02	
048	GPSControl-48	HORA	TR -112 / 5760 mt	1.800	0 s	12:56:00	
050	GPSControl-50	HORA	TR -125 / 3320 mt	1.800	0 s	13:14:18	
051	GPSControl-51	HORA	TR -127 / 4830 mt	1.800	0 s	13:17:27	



Performance do Competidor

2a Etapa Campeonato Capixaba - Enduro ghk'[ontanhas

Parque de Exposição
Muniz Freire - ES

Codigo: 072

Data Largada: 15/03/2015

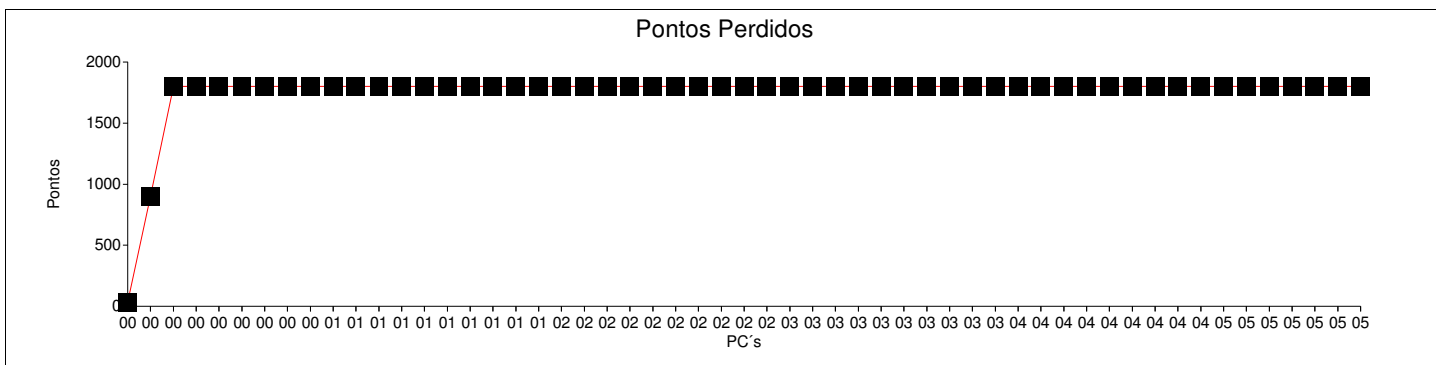
Nome: **CLAUDEIR JORGE DA SILVA**

Categoria: OVER50

Horário: 09:26:30

Etapa	Nome PC	Tipo	Localização	Pontuação	Medido	Ideal	Passagem
052	GPSControl-52	HORA	TR -130 / 7050 mt	1.800	0 s	13:21:25	
053	GPSControl-53	HORA	TR -134 / 8140 mt	1.800	0 s	13:27:35	
054	GPSControl-54	HORA	TR -135 / 9550 mt	1.800	0 s	13:30:13	
055	GPSControl-55	HORA	TR -137 / 1030 mt	1.800	0 s	13:32:31	
056	GPSControl-56	HORA	TR -138 / 1370 mt	1.800	0 s	13:33:27	
Etapa	Pontuação Total:	96.333					

Pontuação Total: **Bonificação:** **Penalização:** **TOTAL:**



Codigo: 001

Data Largada: 15/03/2015

Nome: **PAULO ROBERTO DA CUNHA FILHO** Categoria: REGIONAL

Horário: 09:52:00

Etapa	Nome PC	Tipo	Localização	Pontuação	Medido	Ideal	Passagem
001	GPSControl-1	HORA	TR -4 / 2440 mts	468	-2 m 39 s	09:59:45	09:57:06
002	GPSControl-2	HORA	TR -5 / 2860 mts	408	-2 m 19 s	10:01:33	09:59:14
003	GPSControl-3	HORA	TR -8 / 5430 mts	420	-2 m 23 s	10:06:17	10:03:54
004	GPSControl-4	HORA	TR -9 / 6920 mts	318	-1 m 49 s	10:09:07	10:07:18
005	GPSControl-5	HORA	TR -9 / 7600 mts	261	-1 m 30 s	10:10:58	10:09:28
006	GPSControl-6	HORA	TR -13 / 570 mts	15	18 s	10:19:37	10:19:55
007	GPSControl-7	HORA	TR -15 / 1130 mts	202	3 m 25 s	10:21:11	10:24:36
008	GPSControl-8	HORA	TR -17 / 2810 mts	195	3 m 18 s	10:23:43	10:27:01
009	GPSControl-9	HORA	TR -19 / 3850 mts	422	7 m 5 s	10:26:36	10:33:41
010	GPSControl-10	HORA	TR -22 / 4590 mts	391	6 m 34 s	10:31:26	10:38:00
011	GPSControl-11	HORA	TR -23 / 5370 mts	447	7 m 30 s	10:34:21	10:41:51
012	GPSControl-12	HORA	TR -25 / 6010 mts	420	7 m 3 s	10:36:19	10:43:22
013	GPSControl-13	HORA	TR -28 / 8830 mts	900	15 m 55 s	10:42:17	10:58:12
014	GPSControl-14	HORA	TR -33 / 340 mts	758	12 m 41 s	10:46:54	10:59:35
015	GPSControl-15	HORA	TR -34 / 1100 mts	763	12 m 46 s	10:48:12	11:00:58
016	GPSControl-16	HORA	TR -35 / 1590 mts	760	12 m 43 s	10:49:05	11:01:48
017	GPSControl-17	HORA	TR -36 / 2260 mts	728	12 m 11 s	10:50:52	11:03:03
018	GPSControl-18	HORA	TR -37 / 3010 mts	900	15 m 57 s	10:52:54	11:08:51
019	GPSControl-19	HORA	TR -37 / 3800 mts	900	15 m 47 s	10:54:43	11:10:30
020	GPSControl-20	HORA	TR -39 / 5620 mts	742	12 m 25 s	11:00:49	11:13:14
021	GPSControl-21	HORA	TR -41 / 6470 mts	900	15 m 43 s	11:02:27	11:18:10
022	GPSControl-22	HORA	TR -42 / 7860 mts	900	15 m 17 s	11:05:25	11:20:42
023	GPSControl-23	HORA	TR -43 / 8970 mts	900	15 m 16 s	11:07:32	11:22:48
024	GPSControl-24	HORA	TR -45 / 480 mts	748	12 m 31 s	11:11:55	11:24:26
025	GPSControl-25	HORA	TR -45 / 1730 mts	737	12 m 20 s	11:14:36	11:26:56
026	GPSControl-26	HORA	TR -50 / 5040 mts	867	14 m 30 s	11:21:37	11:36:07
027	GPSControl-27	HORA	TR -50 / 5660 mts	900	15 m 43 s	11:23:57	11:39:40
028	GPSControl-28	HORA	TR -54 / 7810 mts	880	14 m 43 s	11:29:03	11:43:46
029	GPSControl-29	HORA	TR -57 / 8390 mts	695	11 m 38 s	11:33:15	11:44:53
030	GPSControl-30	HORA	TR -60 / 580 mts	789	13 m 12 s	11:38:19	11:51:31
031	GPSControl-31	HORA	TR -62 / 1180 mts	744	12 m 27 s	11:39:51	11:52:18
032	GPSControl-32	HORA	TR -66 / 3790 mts	670	11 m 13 s	11:44:39	11:55:52
033	GPSControl-33	HORA	TR -69 / 5480 mts	1.800	0 s	11:48:45	
034	GPSControl-34	HORA	TR -70 / 7000 mts	8	11 s	11:52:32	11:52:43
035	GPSControl-35	HORA	TR -74 / 500 mts	324	-1 m 51 s	11:59:04	11:57:13
036	GPSControl-36	HORA	TR -78 / 2720 mts	126	2 m 9 s	12:07:02	12:09:11
037	GPSControl-37	HORA	TR -78 / 3370 mts	115	1 m 58 s	12:08:49	12:10:47
038	GPSControl-38	HORA	TR -81 / 4310 mts	247	4 m 10 s	12:11:18	12:15:28
039	GPSControl-39	HORA	TR -86 / 2770 mts	1.800	0 s	12:44:16	
040	GPSControl-40	HORA	TR -88 / 3290 mts	86	1 m 29 s	12:48:09	12:49:38
041	GPSControl-41	HORA	TR -90 / 5080 mts	1.800	0 s	12:51:30	
042	GPSControl-42	HORA	TR -92 / 6060 mts	1.800	0 s	12:54:38	
043	GPSControl-43	HORA	TR -96 / 8580 mts	168	-59 s	13:01:42	13:00:43
044	GPSControl-44	HORA	TR -97 / 9220 mts	98	1 m 41 s	13:04:34	13:06:15
045	GPSControl-45	HORA	TR -104 / 1720 mt	194	3 m 17 s	13:12:34	13:15:51
046	GPSControl-46	HORA	TR -108 / 2840 mt	233	3 m 56 s	13:15:21	13:19:17
047	GPSControl-47	HORA	TR -109 / 4950 mt	289	4 m 52 s	13:19:56	13:24:48
048	GPSControl-48	HORA	TR -112 / 5760 mt	124	2 m 7 s	13:25:04	13:27:11
050	GPSControl-50	HORA	TR -125 / 3320 mt	162	2 m 45 s	13:43:26	13:46:11
051	GPSControl-51	HORA	TR -127 / 4830 mt	246	4 m 9 s	13:46:45	13:50:54



Performance do Competidor

2a Etapa Campeonato Capixaba - Enduro ghk'[ontanhas

Parque de Exposição
Muniz Freire - ES

Codigo: 001

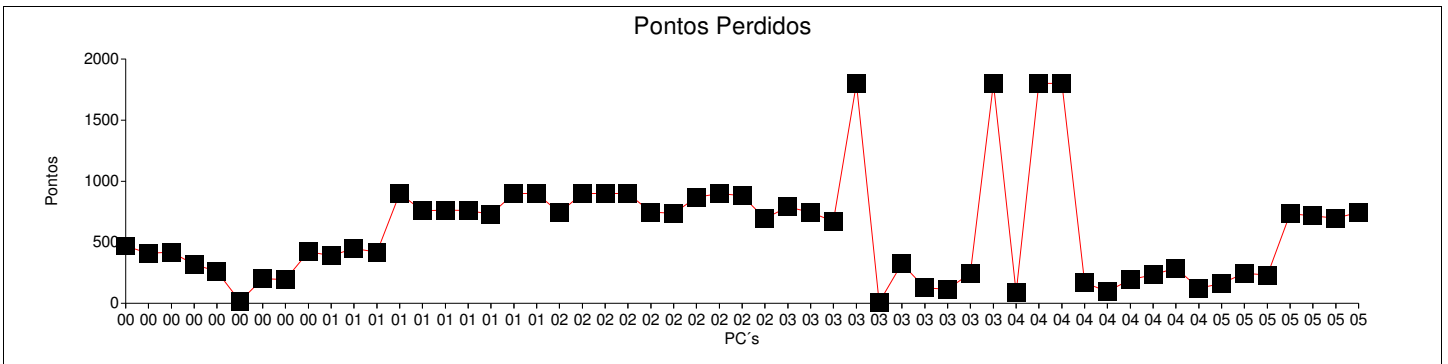
Data Largada: 15/03/2015

Nome: **PAULO ROBERTO DA CUNHA FILHO** Categoria: REGIONAL

Horário: 09:52:00

Etapa	Nome PC	Tipo	Localização	Pontuação	Medido	Ideal	Passagem
052	GPSControl-52	HORA	TR -130 / 7050 mt	230	3 m 53 s	13:50:58	13:54:51
053	GPSControl-53	HORA	TR -134 / 8140 mt	735	12 m 18 s	13:56:17	14:08:35
054	GPSControl-54	HORA	TR -135 / 9550 mt	716	11 m 59 s	13:59:06	14:11:05
055	GPSControl-55	HORA	TR -137 / 1030 mt	696	11 m 39 s	14:01:35	14:13:14
056	GPSControl-56	HORA	TR -138 / 1370 mt	744	12 m 27 s	14:02:37	14:15:04

Etapa	Pontuação Total:	32.889	Bonificação:	<input type="text"/>	Penalização:	<input type="text"/>	TOTAL:	32.889
--------------	-------------------------	---------------	---------------------	----------------------	---------------------	----------------------	---------------	---------------



Codigo: 002

Data Largada: 15/03/2015

Nome: **JOAO TURINI**

Categoria: REGIONAL

Horário: 09:54:00

Etapa	Nome PC	Tipo	Localização	Pontuação	Medido	Ideal	Passagem
001	GPSControl-1	HORA	TR -4 / 2440 mts	864	-4 m 51 s	10:01:45	09:56:54
002	GPSControl-2	HORA	TR -5 / 2860 mts	789	-4 m 26 s	10:03:33	09:59:07
003	GPSControl-3	HORA	TR -8 / 5430 mts	774	-4 m 21 s	10:08:17	10:03:56
004	GPSControl-4	HORA	TR -9 / 6920 mts	663	-3 m 44 s	10:11:07	10:07:23
005	GPSControl-5	HORA	TR -9 / 7600 mts	624	-3 m 31 s	10:12:58	10:09:27
006	GPSControl-6	HORA	TR -13 / 570 mts	231	-1 m 20 s	10:21:37	10:20:17
007	GPSControl-7	HORA	TR -15 / 1130 mts	113	1 m 56 s	10:23:11	10:25:07
008	GPSControl-8	HORA	TR -17 / 2810 mts	90	1 m 33 s	10:25:43	10:27:16
009	GPSControl-9	HORA	TR -19 / 3850 mts	405	6 m 48 s	10:28:36	10:35:24
010	GPSControl-10	HORA	TR -22 / 4590 mts	275	4 m 38 s	10:33:26	10:38:04
011	GPSControl-11	HORA	TR -23 / 5370 mts	335	5 m 38 s	10:36:21	10:41:59
012	GPSControl-12	HORA	TR -25 / 6010 mts	412	6 m 55 s	10:38:19	10:45:14
013	GPSControl-13	HORA	TR -28 / 8830 mts	834	13 m 57 s	10:44:17	10:58:14
014	GPSControl-14	HORA	TR -33 / 340 mts	640	10 m 43 s	10:48:54	10:59:37
015	GPSControl-15	HORA	TR -34 / 1100 mts	645	10 m 48 s	10:50:12	11:01:00
016	GPSControl-16	HORA	TR -35 / 1590 mts	642	10 m 45 s	10:51:05	11:01:50
017	GPSControl-17	HORA	TR -36 / 2260 mts	610	10 m 13 s	10:52:52	11:03:05
018	GPSControl-18	HORA	TR -37 / 3010 mts	838	14 m 1 s	10:54:54	11:08:55
019	GPSControl-19	HORA	TR -37 / 3800 mts	827	13 m 50 s	10:56:43	11:10:33
020	GPSControl-20	HORA	TR -39 / 5620 mts	625	10 m 28 s	11:02:49	11:13:17
021	GPSControl-21	HORA	TR -41 / 6470 mts	824	13 m 47 s	11:04:27	11:18:14
022	GPSControl-22	HORA	TR -42 / 7860 mts	803	13 m 26 s	11:07:25	11:20:51
023	GPSControl-23	HORA	TR -43 / 8970 mts	803	13 m 26 s	11:09:32	11:22:58
024	GPSControl-24	HORA	TR -45 / 480 mts	627	10 m 30 s	11:13:55	11:24:25
025	GPSControl-25	HORA	TR -45 / 1730 mts	631	10 m 34 s	11:16:36	11:27:10
026	GPSControl-26	HORA	TR -50 / 5040 mts	792	13 m 15 s	11:23:37	11:36:52
027	GPSControl-27	HORA	TR -50 / 5660 mts	827	13 m 50 s	11:25:57	11:39:47
028	GPSControl-28	HORA	TR -54 / 7810 mts	770	12 m 53 s	11:31:03	11:43:56
029	GPSControl-29	HORA	TR -57 / 8390 mts	578	9 m 41 s	11:35:15	11:44:56
030	GPSControl-30	HORA	TR -60 / 580 mts	618	10 m 21 s	11:40:19	11:50:40
031	GPSControl-31	HORA	TR -62 / 1180 mts	626	10 m 29 s	11:41:51	11:52:20
032	GPSControl-32	HORA	TR -66 / 3790 mts	552	9 m 15 s	11:46:39	11:55:54
033	GPSControl-33	HORA	TR -69 / 5480 mts	1.800	0 s	11:50:45	
034	GPSControl-34	HORA	TR -70 / 7000 mts	1.800	0 s	11:54:32	
035	GPSControl-35	HORA	TR -74 / 500 mts	675	-3 m 48 s	12:01:04	11:57:16
036	GPSControl-36	HORA	TR -78 / 2720 mts	8	11 s	12:09:02	12:09:13
037	GPSControl-37	HORA	TR -78 / 3370 mts	0	1 s	12:10:49	12:10:50
038	GPSControl-38	HORA	TR -81 / 4310 mts	150	2 m 33 s	12:13:18	12:15:51
039	GPSControl-39	HORA	TR -86 / 2770 mts	1.800	0 s	12:46:16	
040	GPSControl-40	HORA	TR -88 / 3290 mts	78	-29 s	12:50:09	12:49:40
041	GPSControl-41	HORA	TR -90 / 5080 mts	1.800	0 s	12:53:30	
042	GPSControl-42	HORA	TR -92 / 6060 mts	1.800	0 s	12:56:38	
043	GPSControl-43	HORA	TR -96 / 8580 mts	519	-2 m 56 s	13:03:42	13:00:46
044	GPSControl-44	HORA	TR -97 / 9220 mts	10	13 s	13:06:34	13:06:47
045	GPSControl-45	HORA	TR -104 / 1720 mt	115	1 m 58 s	13:14:34	13:16:32
046	GPSControl-46	HORA	TR -108 / 2840 mt	147	2 m 30 s	13:17:21	13:19:51
047	GPSControl-47	HORA	TR -109 / 4950 mt	171	2 m 54 s	13:21:56	13:24:50
048	GPSControl-48	HORA	TR -112 / 5760 mt	0	1 s	13:27:04	13:27:05
050	GPSControl-50	HORA	TR -125 / 3320 mt	120	2 m 3 s	13:45:26	13:47:29
051	GPSControl-51	HORA	TR -127 / 4830 mt	130	2 m 13 s	13:48:45	13:50:58

Codigo: 002

Data Largada: 15/03/2015

Nome: **JOAO TURINI**

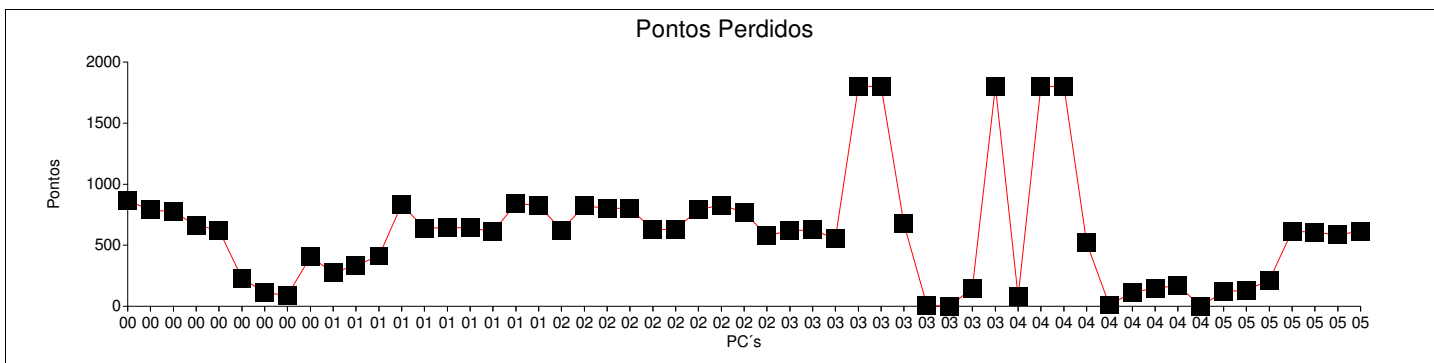
Categoria: REGIONAL

Horário: 09:54:00

Etapa	Nome PC	Tipo	Localização	Pontuação	Medido	Ideal	Passagem
052	GPSControl-52	HORA	TR -130 / 7050 mt	214	3 m 37 s	13:52:58	13:56:35
053	GPSControl-53	HORA	TR -134 / 8140 mt	617	10 m 20 s	13:58:17	14:08:37
054	GPSControl-54	HORA	TR -135 / 9550 mt	605	10 m 8 s	14:01:06	14:11:14
055	GPSControl-55	HORA	TR -137 / 1030 mt	584	9 m 47 s	14:03:35	14:13:22
056	GPSControl-56	HORA	TR -138 / 1370 mt	617	10 m 20 s	14:04:37	14:14:57

Etapa	Pontuação Total:	33.447
--------------	-------------------------	---------------

Pontuação Total: Bonificação: Penalização: TOTAL:



Codigo: 003

Data Largada: 15/03/2015

Nome: **ROGERIO DA CRUZ**

Categoria: REGIONAL

Horário: 09:51:30

Etapa	Nome PC	Tipo	Localização	Pontuação	Medido	Ideal	Passagem
001	GPSControl-1	HORA	TR -4 / 2440 mts	405	-2 m 18 s	09:59:15	09:56:57
002	GPSControl-2	HORA	TR -5 / 2860 mts	354	-2 m 1 s	10:01:03	09:59:02
003	GPSControl-3	HORA	TR -8 / 5430 mts	333	-1 m 54 s	10:05:47	10:03:53
004	GPSControl-4	HORA	TR -9 / 6920 mts	273	-1 m 34 s	10:08:37	10:07:03
005	GPSControl-5	HORA	TR -9 / 7600 mts	234	-1 m 21 s	10:10:28	10:09:07
006	GPSControl-6	HORA	TR -13 / 570 mts	1	4 s	10:19:07	10:19:11
007	GPSControl-7	HORA	TR -15 / 1130 mts	25	28 s	10:20:41	10:21:09
008	GPSControl-8	HORA	TR -17 / 2810 mts	184	3 m 7 s	10:23:13	10:26:20
009	GPSControl-9	HORA	TR -19 / 3850 mts	397	6 m 40 s	10:26:06	10:32:46
010	GPSControl-10	HORA	TR -22 / 4590 mts	399	6 m 42 s	10:30:56	10:37:38
011	GPSControl-11	HORA	TR -23 / 5370 mts	450	7 m 33 s	10:33:51	10:41:24
012	GPSControl-12	HORA	TR -25 / 6010 mts	447	7 m 30 s	10:35:49	10:43:19
013	GPSControl-13	HORA	TR -28 / 8830 mts	575	9 m 38 s	10:41:47	10:51:25
014	GPSControl-14	HORA	TR -33 / 340 mts	422	7 m 5 s	10:46:24	10:53:29
015	GPSControl-15	HORA	TR -34 / 1100 mts	448	7 m 31 s	10:47:42	10:55:13
016	GPSControl-16	HORA	TR -35 / 1590 mts	445	7 m 28 s	10:48:35	10:56:03
017	GPSControl-17	HORA	TR -36 / 2260 mts	450	7 m 33 s	10:50:22	10:57:55
018	GPSControl-18	HORA	TR -37 / 3010 mts	437	7 m 20 s	10:52:24	10:59:44
019	GPSControl-19	HORA	TR -37 / 3800 mts	439	7 m 22 s	10:54:13	11:01:35
020	GPSControl-20	HORA	TR -39 / 5620 mts	505	8 m 28 s	11:00:19	11:08:47
021	GPSControl-21	HORA	TR -41 / 6470 mts	529	8 m 52 s	11:01:57	11:10:49
022	GPSControl-22	HORA	TR -42 / 7860 mts	560	9 m 23 s	11:04:55	11:14:18
023	GPSControl-23	HORA	TR -43 / 8970 mts	587	9 m 50 s	11:07:02	11:16:52
024	GPSControl-24	HORA	TR -45 / 480 mts	461	7 m 44 s	11:11:25	11:19:09
025	GPSControl-25	HORA	TR -45 / 1730 mts	478	8 m 1 s	11:14:06	11:22:07
026	GPSControl-26	HORA	TR -50 / 5040 mts	590	9 m 53 s	11:21:07	11:31:00
027	GPSControl-27	HORA	TR -50 / 5660 mts	649	10 m 52 s	11:23:27	11:34:19
028	GPSControl-28	HORA	TR -54 / 7810 mts	715	11 m 58 s	11:28:33	11:40:31
029	GPSControl-29	HORA	TR -57 / 8390 mts	552	9 m 15 s	11:32:45	11:42:00
030	GPSControl-30	HORA	TR -60 / 580 mts	690	11 m 33 s	11:37:49	11:49:22
031	GPSControl-31	HORA	TR -62 / 1180 mts	900	16 m 16 s	11:39:21	11:55:37
032	GPSControl-32	HORA	TR -66 / 3790 mts	900	15 m 55 s	11:44:09	12:00:04
033	GPSControl-33	HORA	TR -69 / 5480 mts	900	19 m 13 s	11:48:15	12:07:28
034	GPSControl-34	HORA	TR -70 / 7000 mts	900	20 m 8 s	11:52:02	12:12:10
035	GPSControl-35	HORA	TR -74 / 500 mts	900	23 m 8 s	11:58:34	12:21:42
036	GPSControl-36	HORA	TR -78 / 2720 mts	900	20 m 22 s	12:06:32	12:26:54
037	GPSControl-37	HORA	TR -78 / 3370 mts	900	20 m 17 s	12:08:19	12:28:36
038	GPSControl-38	HORA	TR -81 / 4310 mts	900	21 m 7 s	12:10:48	12:31:55
039	GPSControl-39	HORA	TR -86 / 2770 mts	98	1 m 41 s	12:43:46	12:45:27
040	GPSControl-40	HORA	TR -88 / 3290 mts	147	-52 s	12:47:39	12:46:47
041	GPSControl-41	HORA	TR -90 / 5080 mts	3	6 s	12:51:00	12:51:06
042	GPSControl-42	HORA	TR -92 / 6060 mts	65	1 m 8 s	12:54:08	12:55:16
043	GPSControl-43	HORA	TR -96 / 8580 mts	93	-34 s	13:01:12	13:00:38
044	GPSControl-44	HORA	TR -97 / 9220 mts	134	2 m 17 s	13:04:04	13:06:21
045	GPSControl-45	HORA	TR -104 / 1720 mt	175	2 m 58 s	13:12:04	13:15:02
046	GPSControl-46	HORA	TR -108 / 2840 mt	237	4 m 0 s	13:14:51	13:18:51
047	GPSControl-47	HORA	TR -109 / 4950 mt	303	5 m 6 s	13:19:26	13:24:32
048	GPSControl-48	HORA	TR -112 / 5760 mt	143	2 m 26 s	13:24:34	13:27:00
050	GPSControl-50	HORA	TR -125 / 3320 mt	134	2 m 17 s	13:42:56	13:45:13
051	GPSControl-51	HORA	TR -127 / 4830 mt	165	2 m 48 s	13:46:15	13:49:03



Performance do Competidor

2a Etapa Campeonato Capixaba - Enduro ghk'[ontanhas

Parque de Exposição
Muniz Freire - ES

Codigo: 003

Data Largada: 15/03/2015

Nome: **ROGERIO DA CRUZ**

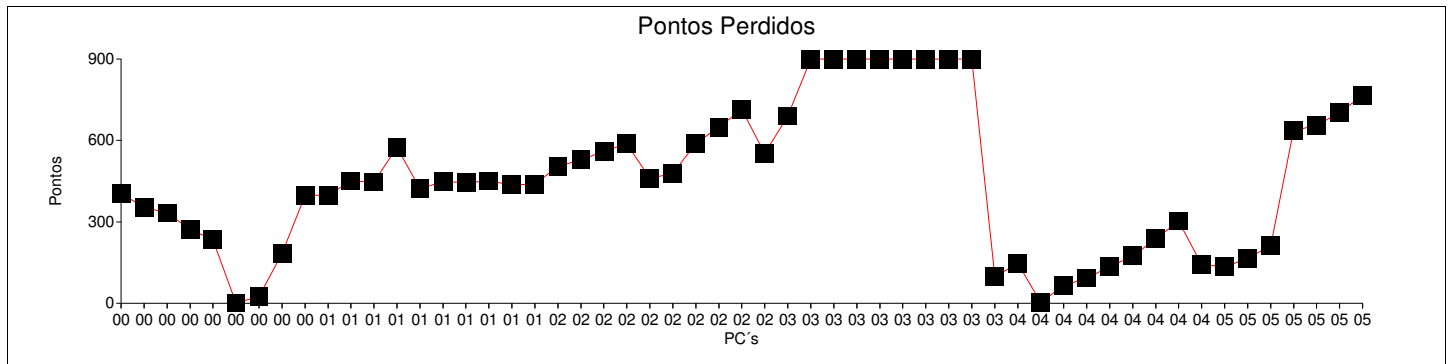
Categoria: REGIONAL

Horário: 09:51:30

Etapa	Nome PC	Tipo	Localização	Pontuação	Medido	Ideal	Passagem
052	GPSControl-52	HORA	TR -130 / 7050 mt	212	3 m 35 s	13:50:28	13:54:03
053	GPSControl-53	HORA	TR -134 / 8140 mt	636	10 m 39 s	13:55:47	14:06:26
054	GPSControl-54	HORA	TR -135 / 9550 mt	656	10 m 59 s	13:58:36	14:09:35
055	GPSControl-55	HORA	TR -137 / 1030 mt	702	11 m 45 s	14:01:05	14:12:50
056	GPSControl-56	HORA	TR -138 / 1370 mt	767	12 m 50 s	14:02:07	14:14:57

Etapa	Pontuação Total:	24.904
--------------	-------------------------	---------------

Pontuação Total: **Bonificação:** **Penalização:** **TOTAL:**



Codigo: 005

Data Largada: 15/03/2015

Nome: **RAONE SILVA**

Categoria: REGIONAL

Horário: 09:53:30

Etapa	Nome PC	Tipo	Localização	Pontuação	Medido	Ideal	Passagem
001	GPSControl-1	HORA	TR -4 / 2440 mts	483	-2 m 44 s	10:01:15	09:58:31
002	GPSControl-2	HORA	TR -5 / 2860 mts	408	-2 m 19 s	10:03:03	10:00:44
003	GPSControl-3	HORA	TR -8 / 5430 mts	261	-1 m 30 s	10:07:47	10:06:17
004	GPSControl-4	HORA	TR -9 / 6920 mts	378	-2 m 9 s	10:10:37	10:08:28
005	GPSControl-5	HORA	TR -9 / 7600 mts	414	-2 m 21 s	10:12:28	10:10:07
006	GPSControl-6	HORA	TR -13 / 570 mts	0	3 s	10:21:07	10:21:10
007	GPSControl-7	HORA	TR -15 / 1130 mts	228	3 m 51 s	10:22:41	10:26:32
008	GPSControl-8	HORA	TR -17 / 2810 mts	303	5 m 6 s	10:25:13	10:30:19
009	GPSControl-9	HORA	TR -19 / 3850 mts	402	6 m 45 s	10:28:06	10:34:51
010	GPSControl-10	HORA	TR -22 / 4590 mts	366	6 m 9 s	10:32:56	10:39:05
011	GPSControl-11	HORA	TR -23 / 5370 mts	465	7 m 48 s	10:35:51	10:43:39
012	GPSControl-12	HORA	TR -25 / 6010 mts	495	8 m 18 s	10:37:49	10:46:07
013	GPSControl-13	HORA	TR -28 / 8830 mts	873	14 m 36 s	10:43:47	10:58:23
014	GPSControl-14	HORA	TR -33 / 340 mts	793	13 m 16 s	10:48:24	11:01:40
015	GPSControl-15	HORA	TR -34 / 1100 mts	801	13 m 24 s	10:49:42	11:03:06
016	GPSControl-16	HORA	TR -35 / 1590 mts	804	13 m 27 s	10:50:35	11:04:02
017	GPSControl-17	HORA	TR -36 / 2260 mts	777	13 m 0 s	10:52:22	11:05:22
018	GPSControl-18	HORA	TR -37 / 3010 mts	860	14 m 23 s	10:54:24	11:08:47
019	GPSControl-19	HORA	TR -37 / 3800 mts	864	14 m 27 s	10:56:13	11:10:40
020	GPSControl-20	HORA	TR -39 / 5620 mts	802	13 m 25 s	11:02:19	11:15:44
021	GPSControl-21	HORA	TR -41 / 6470 mts	870	14 m 33 s	11:03:57	11:18:30
022	GPSControl-22	HORA	TR -42 / 7860 mts	900	17 m 14 s	11:06:55	11:24:09
023	GPSControl-23	HORA	TR -43 / 8970 mts	900	17 m 43 s	11:09:02	11:26:45
024	GPSControl-24	HORA	TR -45 / 480 mts	900	15 m 4 s	11:13:25	11:28:29
025	GPSControl-25	HORA	TR -45 / 1730 mts	900	15 m 32 s	11:16:06	11:31:38
026	GPSControl-26	HORA	TR -50 / 5040 mts	900	15 m 17 s	11:23:07	11:38:24
027	GPSControl-27	HORA	TR -50 / 5660 mts	900	18 m 49 s	11:25:27	11:44:16
028	GPSControl-28	HORA	TR -54 / 7810 mts	900	19 m 7 s	11:30:33	11:49:40
029	GPSControl-29	HORA	TR -57 / 8390 mts	900	16 m 43 s	11:34:45	11:51:28
030	GPSControl-30	HORA	TR -60 / 580 mts	900	16 m 5 s	11:39:49	11:55:54
031	GPSControl-31	HORA	TR -62 / 1180 mts	900	17 m 4 s	11:41:21	11:58:25
032	GPSControl-32	HORA	TR -66 / 3790 mts	900	17 m 46 s	11:46:09	12:03:55
033	GPSControl-33	HORA	TR -69 / 5480 mts	900	18 m 38 s	11:50:15	12:08:53
034	GPSControl-34	HORA	TR -70 / 7000 mts	900	19 m 18 s	11:54:02	12:13:20
035	GPSControl-35	HORA	TR -74 / 500 mts	900	24 m 6 s	12:00:34	12:24:40
036	GPSControl-36	HORA	TR -78 / 2720 mts	900	19 m 56 s	12:08:32	12:28:28
037	GPSControl-37	HORA	TR -78 / 3370 mts	900	19 m 40 s	12:10:19	12:29:59
038	GPSControl-38	HORA	TR -81 / 4310 mts	900	20 m 20 s	12:12:48	12:33:08
039	GPSControl-39	HORA	TR -86 / 2770 mts	48	51 s	12:45:46	12:46:37
040	GPSControl-40	HORA	TR -88 / 3290 mts	363	-2 m 4 s	12:49:39	12:47:35
041	GPSControl-41	HORA	TR -90 / 5080 mts	381	-2 m 10 s	12:53:00	12:50:50
042	GPSControl-42	HORA	TR -92 / 6060 mts	38	41 s	12:56:08	12:56:49
043	GPSControl-43	HORA	TR -96 / 8580 mts	393	-2 m 14 s	13:03:12	13:00:58
044	GPSControl-44	HORA	TR -97 / 9220 mts	41	44 s	13:06:04	13:06:48
045	GPSControl-45	HORA	TR -104 / 1720 mt	205	3 m 28 s	13:14:04	13:17:32
046	GPSControl-46	HORA	TR -108 / 2840 mt	226	3 m 49 s	13:16:51	13:20:40
047	GPSControl-47	HORA	TR -109 / 4950 mt	313	5 m 16 s	13:21:26	13:26:42
048	GPSControl-48	HORA	TR -112 / 5760 mt	113	1 m 56 s	13:26:34	13:28:30
050	GPSControl-50	HORA	TR -125 / 3320 mt	163	2 m 46 s	13:44:56	13:47:42
051	GPSControl-51	HORA	TR -127 / 4830 mt	170	2 m 53 s	13:48:15	13:51:08



Performance do Competidor

2a Etapa Campeonato Capixaba - Enduro ghk'[ontanhas

Parque de Exposição
Muniz Freire - ES

Codigo: 005

Data Largada: 15/03/2015

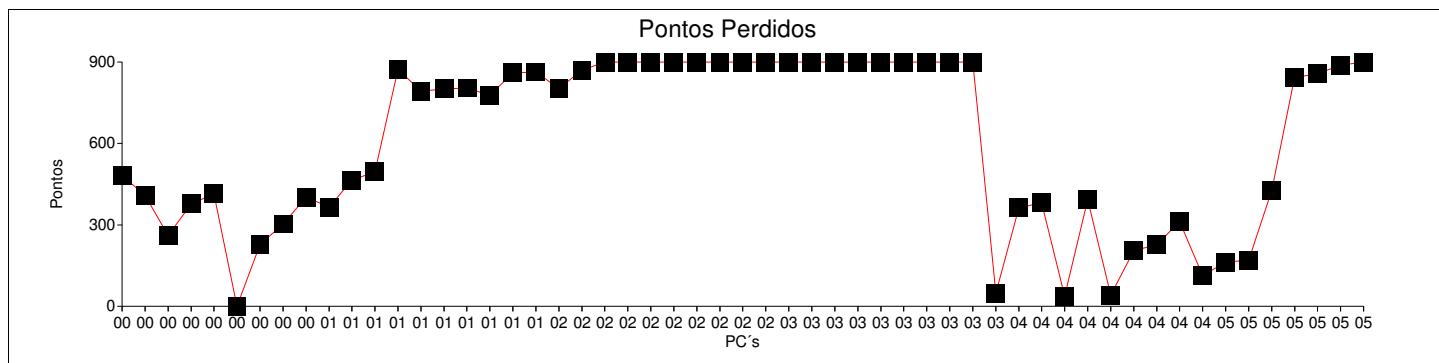
Nome: **RAONE SILVA**

Categoria: REGIONAL

Horário: 09:53:30

Etapa	Nome PC	Tipo	Localização	Pontuação	Medido	Ideal	Passagem
052	GPSControl-52	HORA	TR -130 / 7050 mt	427	7 m 10 s	13:52:28	13:59:38
053	GPSControl-53	HORA	TR -134 / 8140 mt	842	14 m 5 s	13:57:47	14:11:52
054	GPSControl-54	HORA	TR -135 / 9550 mt	858	14 m 21 s	14:00:36	14:14:57
055	GPSControl-55	HORA	TR -137 / 1030 mt	888	14 m 51 s	14:03:05	14:17:56
056	GPSControl-56	HORA	TR -138 / 1370 mt	900	15 m 44 s	14:04:07	14:19:51
Etapa	Pontuação Total:	33.316					

Pontuação Total: **33.316** Bonificação: Penalização: TOTAL: **33.316**



Codigo: 006

Data Largada: 15/03/2015

Nome: **ANDRE FELIPE GLAZAR**

Categoria: REGIONAL

Horário: 09:50:00

Etapa	Nome PC	Tipo	Localização	Pontuação	Medido	Ideal	Passagem
001	GPSControl-1	HORA	TR -4 / 2440 mts	0	3 s	09:57:45	09:57:48
002	GPSControl-2	HORA	TR -5 / 2860 mts	2	5 s	09:59:33	09:59:38
003	GPSControl-3	HORA	TR -8 / 5430 mts	32	35 s	10:04:17	10:04:52
004	GPSControl-4	HORA	TR -9 / 6920 mts	0	-2 s	10:07:07	10:07:05
005	GPSControl-5	HORA	TR -9 / 7600 mts	0	-2 s	10:08:58	10:08:56
006	GPSControl-6	HORA	TR -13 / 570 mts	0	0 s	10:17:37	10:17:37
007	GPSControl-7	HORA	TR -15 / 1130 mts	1	4 s	10:19:11	10:19:15
008	GPSControl-8	HORA	TR -17 / 2810 mts	9	-6 s	10:21:43	10:21:37
009	GPSControl-9	HORA	TR -19 / 3850 mts	1	4 s	10:24:36	10:24:40
010	GPSControl-10	HORA	TR -22 / 4590 mts	0	-2 s	10:29:26	10:29:24
011	GPSControl-11	HORA	TR -23 / 5370 mts	1	4 s	10:32:21	10:32:25
012	GPSControl-12	HORA	TR -25 / 6010 mts	0	1 s	10:34:19	10:34:20
013	GPSControl-13	HORA	TR -28 / 8830 mts	0	-3 s	10:40:17	10:40:14
014	GPSControl-14	HORA	TR -33 / 340 mts	0	1 s	10:44:54	10:44:55
015	GPSControl-15	HORA	TR -34 / 1100 mts	0	-1 s	10:46:12	10:46:11
016	GPSControl-16	HORA	TR -35 / 1590 mts	0	-1 s	10:47:05	10:47:04
017	GPSControl-17	HORA	TR -36 / 2260 mts	0	-2 s	10:48:52	10:48:50
018	GPSControl-18	HORA	TR -37 / 3010 mts	0	2 s	10:50:54	10:50:56
019	GPSControl-19	HORA	TR -37 / 3800 mts	0	3 s	10:52:43	10:52:46
020	GPSControl-20	HORA	TR -39 / 5620 mts	3	6 s	10:58:49	10:58:55
021	GPSControl-21	HORA	TR -41 / 6470 mts	1	4 s	11:00:27	11:00:31
022	GPSControl-22	HORA	TR -42 / 7860 mts	1	4 s	11:03:25	11:03:29
023	GPSControl-23	HORA	TR -43 / 8970 mts	0	-2 s	11:05:32	11:05:30
024	GPSControl-24	HORA	TR -45 / 480 mts	1	4 s	11:09:55	11:09:59
025	GPSControl-25	HORA	TR -45 / 1730 mts	0	-3 s	11:12:36	11:12:33
026	GPSControl-26	HORA	TR -50 / 5040 mts	7	10 s	11:19:37	11:19:47
027	GPSControl-27	HORA	TR -50 / 5660 mts	0	-2 s	11:21:57	11:21:55
028	GPSControl-28	HORA	TR -54 / 7810 mts	0	0 s	11:27:03	11:27:03
029	GPSControl-29	HORA	TR -57 / 8390 mts	0	0 s	11:31:15	11:31:15
030	GPSControl-30	HORA	TR -60 / 580 mts	0	-2 s	11:36:19	11:36:17
031	GPSControl-31	HORA	TR -62 / 1180 mts	13	16 s	11:37:51	11:38:07
032	GPSControl-32	HORA	TR -66 / 3790 mts	0	-1 s	11:42:39	11:42:38
033	GPSControl-33	HORA	TR -69 / 5480 mts	0	0 s	11:46:45	11:46:45
034	GPSControl-34	HORA	TR -70 / 7000 mts	24	27 s	11:50:32	11:50:59
035	GPSControl-35	HORA	TR -74 / 500 mts	2	5 s	11:57:04	11:57:09
036	GPSControl-36	HORA	TR -78 / 2720 mts	0	-2 s	12:05:02	12:05:00
037	GPSControl-37	HORA	TR -78 / 3370 mts	0	-3 s	12:06:49	12:06:46
038	GPSControl-38	HORA	TR -81 / 4310 mts	12	-7 s	12:09:18	12:09:11
039	GPSControl-39	HORA	TR -86 / 2770 mts	0	2 s	12:42:16	12:42:18
040	GPSControl-40	HORA	TR -88 / 3290 mts	0	-1 s	12:46:09	12:46:08
041	GPSControl-41	HORA	TR -90 / 5080 mts	9	-6 s	12:49:30	12:49:24
042	GPSControl-42	HORA	TR -92 / 6060 mts	12	-7 s	12:52:38	12:52:31
043	GPSControl-43	HORA	TR -96 / 8580 mts	18	-9 s	12:59:42	12:59:33
044	GPSControl-44	HORA	TR -97 / 9220 mts	113	1 m 56 s	13:02:34	13:04:30
045	GPSControl-45	HORA	TR -104 / 1720 mt	6	-5 s	13:10:34	13:10:29
046	GPSControl-46	HORA	TR -108 / 2840 mt	0	-1 s	13:13:21	13:13:20
047	GPSControl-47	HORA	TR -109 / 4950 mt	0	1 s	13:17:56	13:17:57
048	GPSControl-48	HORA	TR -112 / 5760 mt	0	0 s	13:23:04	13:23:04
050	GPSControl-50	HORA	TR -125 / 3320 mt	0	3 s	13:41:26	13:41:29
051	GPSControl-51	HORA	TR -127 / 4830 mt	0	-1 s	13:44:45	13:44:44



Performance do Competidor

2a Etapa Campeonato Capixaba - Enduro ghk'[ontanhas

Parque de Exposição
Muniz Freire - ES

Codigo: 006

Data Largada: 15/03/2015

Nome: **ANDRE FELIPE GLAZAR**

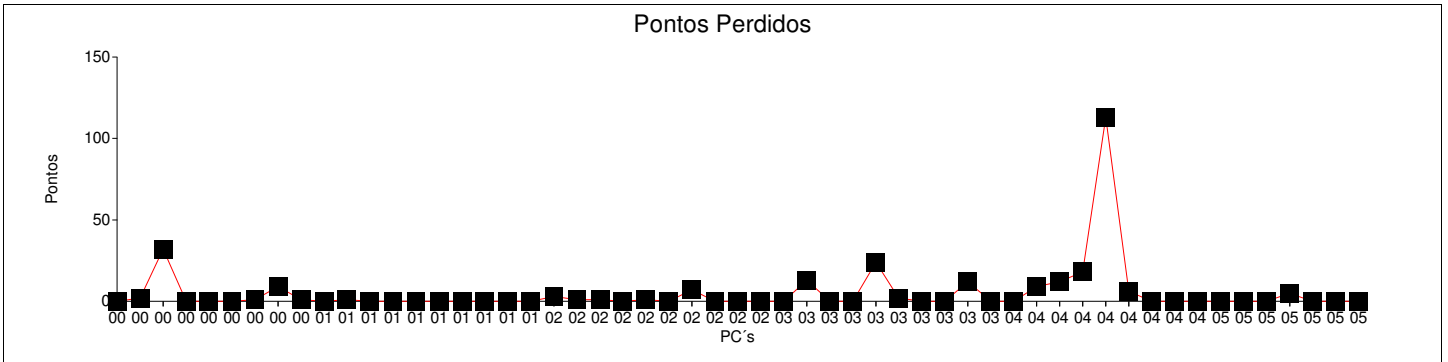
Categoria: REGIONAL

Horário: 09:50:00

Etapa	Nome PC	Tipo	Localização	Pontuação	Medido	Ideal	Passagem
052	GPSControl-52	HORA	TR -130 / 7050 mt	0	0 s	13:48:58	13:48:58
053	GPSControl-53	HORA	TR -134 / 8140 mt	5	8 s	13:54:17	13:54:25
054	GPSControl-54	HORA	TR -135 / 9550 mt	0	-2 s	13:57:06	13:57:04
055	GPSControl-55	HORA	TR -137 / 1030 mt	0	-1 s	13:59:35	13:59:34
056	GPSControl-56	HORA	TR -138 / 1370 mt	0	-1 s	14:00:37	14:00:36

Etapa	Pontuação Total:	273
--------------	-------------------------	------------

Pontuação Total:
Bonificação:
Penalização:
TOTAL:



Codigo: 007

Data Largada: 15/03/2015

Nome: **LUCAS GUISSO**

Categoria: REGIONAL

Horário: 09:51:00

Etapa	Nome PC	Tipo	Localização	Pontuação	Medido	Ideal	Passagem
001	GPSControl-1	HORA	TR -4 / 2440 mts	0	2 s	09:58:45	09:58:47
002	GPSControl-2	HORA	TR -5 / 2860 mts	44	47 s	10:00:33	10:01:20
003	GPSControl-3	HORA	TR -8 / 5430 mts	139	2 m 22 s	10:05:17	10:07:39
004	GPSControl-4	HORA	TR -9 / 6920 mts	224	3 m 47 s	10:08:07	10:11:54
005	GPSControl-5	HORA	TR -9 / 7600 mts	310	5 m 13 s	10:09:58	10:15:11
006	GPSControl-6	HORA	TR -13 / 570 mts	45	48 s	10:18:37	10:19:25
007	GPSControl-7	HORA	TR -15 / 1130 mts	105	1 m 48 s	10:20:11	10:21:59
008	GPSControl-8	HORA	TR -17 / 2810 mts	793	13 m 16 s	10:22:43	10:35:59
009	GPSControl-9	HORA	TR -19 / 3850 mts	900	15 m 40 s	10:25:36	10:41:16
010	GPSControl-10	HORA	TR -22 / 4590 mts	900	16 m 27 s	10:30:26	10:46:53
011	GPSControl-11	HORA	TR -23 / 5370 mts	900	20 m 53 s	10:33:21	10:54:14
012	GPSControl-12	HORA	TR -25 / 6010 mts	900	21 m 12 s	10:35:19	10:56:31
013	GPSControl-13	HORA	TR -28 / 8830 mts	900	21 m 35 s	10:41:17	11:02:52
014	GPSControl-14	HORA	TR -33 / 340 mts	1.800	0 s	10:45:54	
015	GPSControl-15	HORA	TR -34 / 1100 mts	1.800	0 s	10:47:12	
016	GPSControl-16	HORA	TR -35 / 1590 mts	1.800	0 s	10:48:05	
017	GPSControl-17	HORA	TR -36 / 2260 mts	1.800	0 s	10:49:52	
018	GPSControl-18	HORA	TR -37 / 3010 mts	1.800	0 s	10:51:54	
019	GPSControl-19	HORA	TR -37 / 3800 mts	1.800	0 s	10:53:43	
020	GPSControl-20	HORA	TR -39 / 5620 mts	1.800	0 s	10:59:49	
021	GPSControl-21	HORA	TR -41 / 6470 mts	1.800	0 s	11:01:27	
022	GPSControl-22	HORA	TR -42 / 7860 mts	1.800	0 s	11:04:25	
023	GPSControl-23	HORA	TR -43 / 8970 mts	1.800	0 s	11:06:32	
024	GPSControl-24	HORA	TR -45 / 480 mts	1.800	0 s	11:10:55	
025	GPSControl-25	HORA	TR -45 / 1730 mts	1.800	0 s	11:13:36	
026	GPSControl-26	HORA	TR -50 / 5040 mts	1.800	0 s	11:20:37	
027	GPSControl-27	HORA	TR -50 / 5660 mts	1.800	0 s	11:22:57	
028	GPSControl-28	HORA	TR -54 / 7810 mts	1.800	0 s	11:28:03	
029	GPSControl-29	HORA	TR -57 / 8390 mts	1.800	0 s	11:32:15	
030	GPSControl-30	HORA	TR -60 / 580 mts	1.800	0 s	11:37:19	
031	GPSControl-31	HORA	TR -62 / 1180 mts	1.800	0 s	11:38:51	
032	GPSControl-32	HORA	TR -66 / 3790 mts	1.800	0 s	11:43:39	
033	GPSControl-33	HORA	TR -69 / 5480 mts	1.800	0 s	11:47:45	
034	GPSControl-34	HORA	TR -70 / 7000 mts	1.800	0 s	11:51:32	
035	GPSControl-35	HORA	TR -74 / 500 mts	1.800	0 s	11:58:04	
036	GPSControl-36	HORA	TR -78 / 2720 mts	1.800	0 s	12:06:02	
037	GPSControl-37	HORA	TR -78 / 3370 mts	1.800	0 s	12:07:49	
038	GPSControl-38	HORA	TR -81 / 4310 mts	1.800	0 s	12:10:18	
039	GPSControl-39	HORA	TR -86 / 2770 mts	1.800	0 s	12:43:16	
040	GPSControl-40	HORA	TR -88 / 3290 mts	1.800	0 s	12:47:09	
041	GPSControl-41	HORA	TR -90 / 5080 mts	1.800	0 s	12:50:30	
042	GPSControl-42	HORA	TR -92 / 6060 mts	1.800	0 s	12:53:38	
043	GPSControl-43	HORA	TR -96 / 8580 mts	1.800	0 s	13:00:42	
044	GPSControl-44	HORA	TR -97 / 9220 mts	1.800	0 s	13:03:34	
045	GPSControl-45	HORA	TR -104 / 1720 mt	1.800	0 s	13:11:34	
046	GPSControl-46	HORA	TR -108 / 2840 mt	1.800	0 s	13:14:21	
047	GPSControl-47	HORA	TR -109 / 4950 mt	1.800	0 s	13:18:56	
048	GPSControl-48	HORA	TR -112 / 5760 mt	1.800	0 s	13:24:04	
050	GPSControl-50	HORA	TR -125 / 3320 mt	1.800	0 s	13:42:26	
051	GPSControl-51	HORA	TR -127 / 4830 mt	1.800	0 s	13:45:45	



Performance do Competidor

2a Etapa Campeonato Capixaba - Enduro ghk'[ontanhas

Parque de Exposição
Muniz Freire - ES

Codigo: 007

Data Largada: 15/03/2015

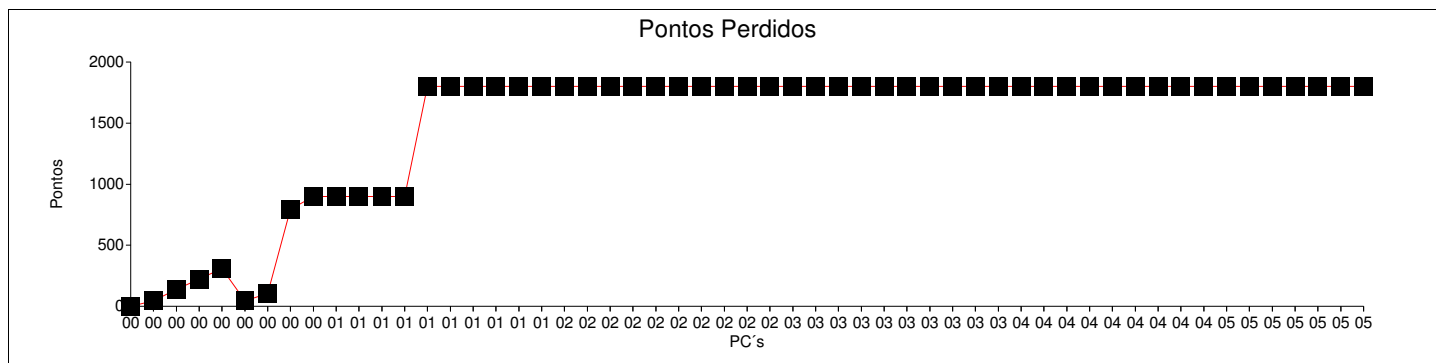
Nome: **LUCAS GUISSO**

Categoria: REGIONAL

Horário: 09:51:00

Etapa	Nome PC	Tipo	Localização	Pontuação	Medido	Ideal	Passagem
052	GPSControl-52	HORA	TR -130 / 7050 mt	1.800	0 s	13:49:58	
053	GPSControl-53	HORA	TR -134 / 8140 mt	1.800	0 s	13:55:17	
054	GPSControl-54	HORA	TR -135 / 9550 mt	1.800	0 s	13:58:06	
055	GPSControl-55	HORA	TR -137 / 1030 mt	1.800	0 s	14:00:35	
056	GPSControl-56	HORA	TR -138 / 1370 mt	1.800	0 s	14:01:37	
Etapa	Pontuação Total:	81.760					

Pontuação Total: **Bonificação:** **Penalização:** **TOTAL:**



Codigo: 008

Data Largada: 15/03/2015

Nome: **IAGO COGO**

Categoria: REGIONAL

Horário: 09:52:30

Etapa	Nome PC	Tipo	Localização	Pontuação	Medido	Ideal	Passagem
001	GPSControl-1	HORA	TR -4 / 2440 mts	567	-3 m 12 s	10:00:15	09:57:03
002	GPSControl-2	HORA	TR -5 / 2860 mts	507	-2 m 52 s	10:02:03	09:59:11
003	GPSControl-3	HORA	TR -8 / 5430 mts	306	-1 m 45 s	10:06:47	10:05:02
004	GPSControl-4	HORA	TR -9 / 6920 mts	324	-1 m 51 s	10:09:37	10:07:46
005	GPSControl-5	HORA	TR -9 / 7600 mts	264	-1 m 31 s	10:11:28	10:09:57
006	GPSControl-6	HORA	TR -13 / 570 mts	20	23 s	10:20:07	10:20:30
007	GPSControl-7	HORA	TR -15 / 1130 mts	212	3 m 35 s	10:21:41	10:25:16
008	GPSControl-8	HORA	TR -17 / 2810 mts	173	2 m 56 s	10:24:13	10:27:09
009	GPSControl-9	HORA	TR -19 / 3850 mts	540	9 m 3 s	10:27:06	10:36:09
010	GPSControl-10	HORA	TR -22 / 4590 mts	366	6 m 9 s	10:31:56	10:38:05
011	GPSControl-11	HORA	TR -23 / 5370 mts	504	8 m 27 s	10:34:51	10:43:18
012	GPSControl-12	HORA	TR -25 / 6010 mts	512	8 m 35 s	10:36:49	10:45:24
013	GPSControl-13	HORA	TR -28 / 8830 mts	572	9 m 35 s	10:42:47	10:52:22
014	GPSControl-14	HORA	TR -33 / 340 mts	835	13 m 58 s	10:47:24	11:01:22
015	GPSControl-15	HORA	TR -34 / 1100 mts	826	13 m 49 s	10:48:42	11:02:31
016	GPSControl-16	HORA	TR -35 / 1590 mts	817	13 m 40 s	10:49:35	11:03:15
017	GPSControl-17	HORA	TR -36 / 2260 mts	775	12 m 58 s	10:51:22	11:04:20
018	GPSControl-18	HORA	TR -37 / 3010 mts	761	12 m 44 s	10:53:24	11:06:08
019	GPSControl-19	HORA	TR -37 / 3800 mts	742	12 m 25 s	10:55:13	11:07:38
020	GPSControl-20	HORA	TR -39 / 5620 mts	536	8 m 59 s	11:01:19	11:10:18
021	GPSControl-21	HORA	TR -41 / 6470 mts	559	9 m 22 s	11:02:57	11:12:19
022	GPSControl-22	HORA	TR -42 / 7860 mts	529	8 m 52 s	11:05:55	11:14:47
023	GPSControl-23	HORA	TR -43 / 8970 mts	554	9 m 17 s	11:08:02	11:17:19
024	GPSControl-24	HORA	TR -45 / 480 mts	635	10 m 38 s	11:12:25	11:23:03
025	GPSControl-25	HORA	TR -45 / 1730 mts	632	10 m 35 s	11:15:06	11:25:41
026	GPSControl-26	HORA	TR -50 / 5040 mts	900	15 m 22 s	11:22:07	11:37:29
027	GPSControl-27	HORA	TR -50 / 5660 mts	900	16 m 39 s	11:24:27	11:41:06
028	GPSControl-28	HORA	TR -54 / 7810 mts	900	16 m 35 s	11:29:33	11:46:08
029	GPSControl-29	HORA	TR -57 / 8390 mts	801	13 m 24 s	11:33:45	11:47:09
030	GPSControl-30	HORA	TR -60 / 580 mts	893	14 m 56 s	11:38:49	11:53:45
031	GPSControl-31	HORA	TR -62 / 1180 mts	900	16 m 26 s	11:40:21	11:56:47
032	GPSControl-32	HORA	TR -66 / 3790 mts	900	15 m 37 s	11:45:09	12:00:46
033	GPSControl-33	HORA	TR -69 / 5480 mts	900	21 m 13 s	11:49:15	12:10:28
034	GPSControl-34	HORA	TR -70 / 7000 mts	900	21 m 53 s	11:53:02	12:14:55
035	GPSControl-35	HORA	TR -74 / 500 mts	900	23 m 58 s	11:59:34	12:23:32
036	GPSControl-36	HORA	TR -78 / 2720 mts	900	19 m 38 s	12:07:32	12:27:10
037	GPSControl-37	HORA	TR -78 / 3370 mts	900	19 m 41 s	12:09:19	12:29:00
038	GPSControl-38	HORA	TR -81 / 4310 mts	900	21 m 5 s	12:11:48	12:32:53
039	GPSControl-39	HORA	TR -86 / 2770 mts	39	42 s	12:44:46	12:45:28
040	GPSControl-40	HORA	TR -88 / 3290 mts	324	-1 m 51 s	12:48:39	12:46:48
041	GPSControl-41	HORA	TR -90 / 5080 mts	198	-1 m 9 s	12:52:00	12:50:51
042	GPSControl-42	HORA	TR -92 / 6060 mts	59	1 m 2 s	12:55:08	12:56:10
043	GPSControl-43	HORA	TR -96 / 8580 mts	297	-1 m 42 s	13:02:12	13:00:30
044	GPSControl-44	HORA	TR -97 / 9220 mts	28	31 s	13:05:04	13:05:35
045	GPSControl-45	HORA	TR -104 / 1720 mt	199	3 m 22 s	13:13:04	13:16:26
046	GPSControl-46	HORA	TR -108 / 2840 mt	278	4 m 41 s	13:15:51	13:20:32
047	GPSControl-47	HORA	TR -109 / 4950 mt	286	4 m 49 s	13:20:26	13:25:15
048	GPSControl-48	HORA	TR -112 / 5760 mt	104	1 m 47 s	13:25:34	13:27:21
050	GPSControl-50	HORA	TR -125 / 3320 mt	142	2 m 25 s	13:43:56	13:46:21
051	GPSControl-51	HORA	TR -127 / 4830 mt	183	3 m 6 s	13:47:15	13:50:21

Performance do Competidor

2a Etapa Campeonato Capixaba - Enduro ghk'[ontanhas

Parque de Exposição
Muniz Freire - ES

Codigo: 008

Data Largada: 15/03/2015

Nome: **IAGO COGO**

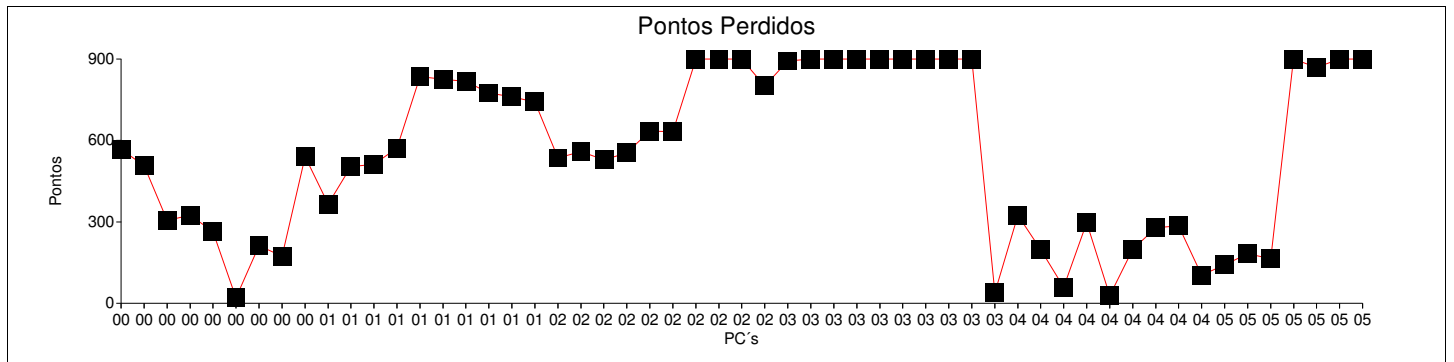
Categoria: REGIONAL

Horário: 09:52:30

Etapa	Nome PC	Tipo	Localização	Pontuação	Medido	Ideal	Passagem
052	GPSControl-52	HORA	TR -130 / 7050 mt	164	2 m 47 s	13:51:28	13:54:15
053	GPSControl-53	HORA	TR -134 / 8140 mt	900	15 m 3 s	13:56:47	14:11:50
054	GPSControl-54	HORA	TR -135 / 9550 mt	869	14 m 32 s	13:59:36	14:14:08
055	GPSControl-55	HORA	TR -137 / 1030 mt	900	15 m 35 s	14:02:05	14:17:40
056	GPSControl-56	HORA	TR -138 / 1370 mt	900	16 m 12 s	14:03:07	14:19:19

Etapa	Pontuação Total:	30.532
--------------	-------------------------	---------------

Pontuação Total: Bonificação: Penalização: TOTAL:



Codigo: 009

Data Largada: 15/03/2015

Nome: **PAULO SERGIO COSTA**

Categoria: REGIONAL

Horário: 09:50:30

Etapa	Nome PC	Tipo	Localização	Pontuação	Medido	Ideal	Passagem
001	GPSControl-1	HORA	TR -4 / 2440 mts	24	-11 s	09:58:15	09:58:04
002	GPSControl-2	HORA	TR -5 / 2860 mts	23	26 s	10:00:03	10:00:29
003	GPSControl-3	HORA	TR -8 / 5430 mts	97	1 m 40 s	10:04:47	10:06:27
004	GPSControl-4	HORA	TR -9 / 6920 mts	86	1 m 29 s	10:07:37	10:09:06
005	GPSControl-5	HORA	TR -9 / 7600 mts	107	1 m 50 s	10:09:28	10:11:18
006	GPSControl-6	HORA	TR -13 / 570 mts	49	52 s	10:18:07	10:18:59
007	GPSControl-7	HORA	TR -15 / 1130 mts	81	1 m 24 s	10:19:41	10:21:05
008	GPSControl-8	HORA	TR -17 / 2810 mts	242	4 m 5 s	10:22:13	10:26:18
009	GPSControl-9	HORA	TR -19 / 3850 mts	485	8 m 8 s	10:25:06	10:33:14
010	GPSControl-10	HORA	TR -22 / 4590 mts	456	7 m 39 s	10:29:56	10:37:35
011	GPSControl-11	HORA	TR -23 / 5370 mts	494	8 m 17 s	10:32:51	10:41:08
012	GPSControl-12	HORA	TR -25 / 6010 mts	485	8 m 8 s	10:34:49	10:42:57
013	GPSControl-13	HORA	TR -28 / 8830 mts	587	9 m 50 s	10:40:47	10:50:37
014	GPSControl-14	HORA	TR -33 / 340 mts	467	7 m 50 s	10:45:24	10:53:14
015	GPSControl-15	HORA	TR -34 / 1100 mts	476	7 m 59 s	10:46:42	10:54:41
016	GPSControl-16	HORA	TR -35 / 1590 mts	480	8 m 3 s	10:47:35	10:55:38
017	GPSControl-17	HORA	TR -36 / 2260 mts	471	7 m 54 s	10:49:22	10:57:16
018	GPSControl-18	HORA	TR -37 / 3010 mts	461	7 m 44 s	10:51:24	10:59:08
019	GPSControl-19	HORA	TR -37 / 3800 mts	489	8 m 12 s	10:53:13	11:01:25
020	GPSControl-20	HORA	TR -39 / 5620 mts	562	9 m 25 s	10:59:19	11:08:44
021	GPSControl-21	HORA	TR -41 / 6470 mts	568	9 m 31 s	11:00:57	11:10:28
022	GPSControl-22	HORA	TR -42 / 7860 mts	605	10 m 8 s	11:03:55	11:14:03
023	GPSControl-23	HORA	TR -43 / 8970 mts	644	10 m 47 s	11:06:02	11:16:49
024	GPSControl-24	HORA	TR -45 / 480 mts	513	8 m 36 s	11:10:25	11:19:01
025	GPSControl-25	HORA	TR -45 / 1730 mts	535	8 m 58 s	11:13:06	11:22:04
026	GPSControl-26	HORA	TR -50 / 5040 mts	648	10 m 51 s	11:20:07	11:30:58
027	GPSControl-27	HORA	TR -50 / 5660 mts	671	11 m 14 s	11:22:27	11:33:41
028	GPSControl-28	HORA	TR -54 / 7810 mts	688	11 m 31 s	11:27:33	11:39:04
029	GPSControl-29	HORA	TR -57 / 8390 mts	542	9 m 5 s	11:31:45	11:40:50
030	GPSControl-30	HORA	TR -60 / 580 mts	658	11 m 1 s	11:36:49	11:47:50
031	GPSControl-31	HORA	TR -62 / 1180 mts	900	17 m 9 s	11:38:21	11:55:30
032	GPSControl-32	HORA	TR -66 / 3790 mts	900	16 m 53 s	11:43:09	12:00:02
033	GPSControl-33	HORA	TR -69 / 5480 mts	900	20 m 14 s	11:47:15	12:07:29
034	GPSControl-34	HORA	TR -70 / 7000 mts	900	21 m 6 s	11:51:02	12:12:08
035	GPSControl-35	HORA	TR -74 / 500 mts	900	23 m 58 s	11:57:34	12:21:32
036	GPSControl-36	HORA	TR -78 / 2720 mts	900	21 m 19 s	12:05:32	12:26:51
037	GPSControl-37	HORA	TR -78 / 3370 mts	900	21 m 16 s	12:07:19	12:28:35
038	GPSControl-38	HORA	TR -81 / 4310 mts	900	22 m 5 s	12:09:48	12:31:53
039	GPSControl-39	HORA	TR -86 / 2770 mts	157	2 m 40 s	12:42:46	12:45:26
040	GPSControl-40	HORA	TR -88 / 3290 mts	4	7 s	12:46:39	12:46:46
041	GPSControl-41	HORA	TR -90 / 5080 mts	61	1 m 4 s	12:50:00	12:51:04
042	GPSControl-42	HORA	TR -92 / 6060 mts	122	2 m 5 s	12:53:08	12:55:13
043	GPSControl-43	HORA	TR -96 / 8580 mts	21	24 s	13:00:12	13:00:36
044	GPSControl-44	HORA	TR -97 / 9220 mts	192	3 m 15 s	13:03:04	13:06:19
045	GPSControl-45	HORA	TR -104 / 1720 mt	234	3 m 57 s	13:11:04	13:15:01
046	GPSControl-46	HORA	TR -108 / 2840 mt	292	4 m 55 s	13:13:51	13:18:46
047	GPSControl-47	HORA	TR -109 / 4950 mt	364	6 m 7 s	13:18:26	13:24:33
048	GPSControl-48	HORA	TR -112 / 5760 mt	186	3 m 9 s	13:23:34	13:26:43
050	GPSControl-50	HORA	TR -125 / 3320 mt	193	3 m 16 s	13:41:56	13:45:12
051	GPSControl-51	HORA	TR -127 / 4830 mt	224	3 m 47 s	13:45:15	13:49:02

Codigo: 029

Data Largada: 15/03/2015

Nome: **LUCAS MARTINS**

Categoria: REGIONAL

Horário: 09:53:00

Etapa	Nome PC	Tipo	Localização	Pontuação	Medido	Ideal	Passagem
001	GPSControl-1	HORA	TR -4 / 2440 mts	360	-2 m 3 s	10:00:45	09:58:42
002	GPSControl-2	HORA	TR -5 / 2860 mts	312	-1 m 47 s	10:02:33	10:00:46
003	GPSControl-3	HORA	TR -8 / 5430 mts	156	-55 s	10:07:17	10:06:22
004	GPSControl-4	HORA	TR -9 / 6920 mts	213	-1 m 14 s	10:10:07	10:08:53
005	GPSControl-5	HORA	TR -9 / 7600 mts	204	-1 m 11 s	10:11:58	10:10:47
006	GPSControl-6	HORA	TR -13 / 570 mts	47	50 s	10:20:37	10:21:27
007	GPSControl-7	HORA	TR -15 / 1130 mts	265	4 m 28 s	10:22:11	10:26:39
008	GPSControl-8	HORA	TR -17 / 2810 mts	373	6 m 16 s	10:24:43	10:30:59
009	GPSControl-9	HORA	TR -19 / 3850 mts	478	8 m 1 s	10:27:36	10:35:37
010	GPSControl-10	HORA	TR -22 / 4590 mts	363	6 m 6 s	10:32:26	10:38:32
011	GPSControl-11	HORA	TR -23 / 5370 mts	494	8 m 17 s	10:35:21	10:43:38
012	GPSControl-12	HORA	TR -25 / 6010 mts	1.800	0 s	10:37:19	
013	GPSControl-13	HORA	TR -28 / 8830 mts	900	15 m 9 s	10:43:17	10:58:26
014	GPSControl-14	HORA	TR -33 / 340 mts	821	13 m 44 s	10:47:54	11:01:38
015	GPSControl-15	HORA	TR -34 / 1100 mts	817	13 m 40 s	10:49:12	11:02:52
016	GPSControl-16	HORA	TR -35 / 1590 mts	818	13 m 41 s	10:50:05	11:03:46
017	GPSControl-17	HORA	TR -36 / 2260 mts	792	13 m 15 s	10:51:52	11:05:07
018	GPSControl-18	HORA	TR -37 / 3010 mts	896	14 m 59 s	10:53:54	11:08:53
019	GPSControl-19	HORA	TR -37 / 3800 mts	900	15 m 8 s	10:55:43	11:10:51
020	GPSControl-20	HORA	TR -39 / 5620 mts	830	13 m 53 s	11:01:49	11:15:42
021	GPSControl-21	HORA	TR -41 / 6470 mts	900	15 m 12 s	11:03:27	11:18:39
022	GPSControl-22	HORA	TR -42 / 7860 mts	900	17 m 42 s	11:06:25	11:24:07
023	GPSControl-23	HORA	TR -43 / 8970 mts	900	18 m 13 s	11:08:32	11:26:45
024	GPSControl-24	HORA	TR -45 / 480 mts	900	15 m 33 s	11:12:55	11:28:28
025	GPSControl-25	HORA	TR -45 / 1730 mts	900	15 m 45 s	11:15:36	11:31:21
026	GPSControl-26	HORA	TR -50 / 5040 mts	900	20 m 49 s	11:22:37	11:43:26
027	GPSControl-27	HORA	TR -50 / 5660 mts	900	21 m 10 s	11:24:57	11:46:07
028	GPSControl-28	HORA	TR -54 / 7810 mts	900	21 m 23 s	11:30:03	11:51:26
029	GPSControl-29	HORA	TR -57 / 8390 mts	900	19 m 44 s	11:34:15	11:53:59
030	GPSControl-30	HORA	TR -60 / 580 mts	1.800	0 s	11:39:19	
031	GPSControl-31	HORA	TR -62 / 1180 mts	900	19 m 10 s	11:40:51	12:00:01
032	GPSControl-32	HORA	TR -66 / 3790 mts	900	18 m 15 s	11:45:39	12:03:54
033	GPSControl-33	HORA	TR -69 / 5480 mts	900	17 m 51 s	11:49:45	12:07:36
034	GPSControl-34	HORA	TR -70 / 7000 mts	900	19 m 15 s	11:53:32	12:12:47
035	GPSControl-35	HORA	TR -74 / 500 mts	900	22 m 20 s	12:00:04	12:22:24
036	GPSControl-36	HORA	TR -78 / 2720 mts	900	18 m 58 s	12:08:02	12:27:00
037	GPSControl-37	HORA	TR -78 / 3370 mts	900	19 m 6 s	12:09:49	12:28:55
038	GPSControl-38	HORA	TR -81 / 4310 mts	900	20 m 12 s	12:12:18	12:32:30
039	GPSControl-39	HORA	TR -86 / 2770 mts	1.800	0 s	12:45:16	
040	GPSControl-40	HORA	TR -88 / 3290 mts	405	-2 m 18 s	12:49:09	12:46:51
041	GPSControl-41	HORA	TR -90 / 5080 mts	387	-2 m 12 s	12:52:30	12:50:18
042	GPSControl-42	HORA	TR -92 / 6060 mts	56	59 s	12:55:38	12:56:37
043	GPSControl-43	HORA	TR -96 / 8580 mts	234	-1 m 21 s	13:02:42	13:01:21
044	GPSControl-44	HORA	TR -97 / 9220 mts	129	2 m 12 s	13:05:34	13:07:46
045	GPSControl-45	HORA	TR -104 / 1720 mt	186	3 m 9 s	13:13:34	13:16:43
046	GPSControl-46	HORA	TR -108 / 2840 mt	283	4 m 46 s	13:16:21	13:21:07
047	GPSControl-47	HORA	TR -109 / 4950 mt	321	5 m 24 s	13:20:56	13:26:20
048	GPSControl-48	HORA	TR -112 / 5760 mt	184	3 m 7 s	13:26:04	13:29:11
050	GPSControl-50	HORA	TR -125 / 3320 mt	299	5 m 2 s	13:44:26	13:49:28
051	GPSControl-51	HORA	TR -127 / 4830 mt	298	5 m 1 s	13:47:45	13:52:46



Performance do Competidor

2a Etapa Campeonato Capixaba - Enduro ghk'[ontanhas

Parque de Exposição
Muniz Freire - ES

Codigo: 029

Data Largada: 15/03/2015

Nome: **LUCAS MARTINS**

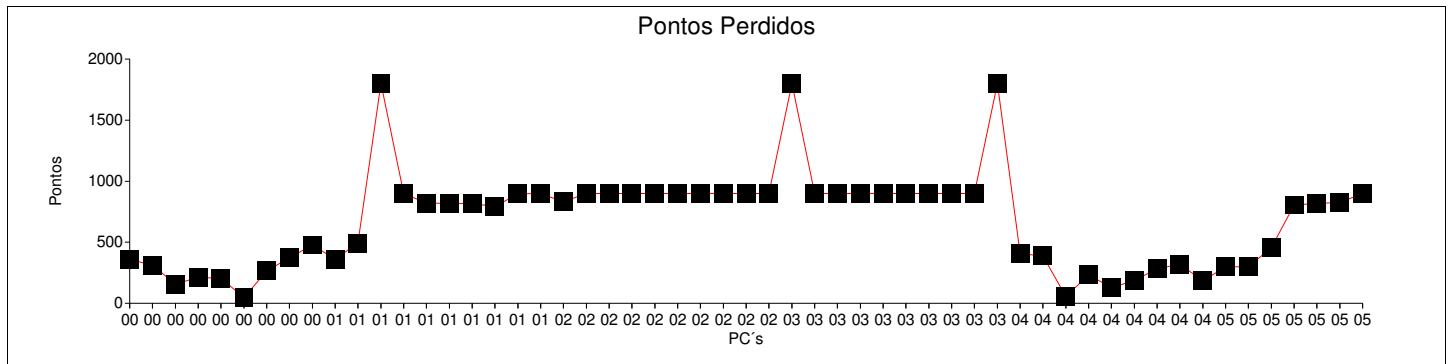
Categoria: REGIONAL

Horário: 09:53:00

Etapa	Nome PC	Tipo	Localização	Pontuação	Medido	Ideal	Passagem
052	GPSControl-52	HORA	TR -130 / 7050 mt	456	7 m 39 s	13:51:58	13:59:37
053	GPSControl-53	HORA	TR -134 / 8140 mt	806	13 m 29 s	13:57:17	14:10:46
054	GPSControl-54	HORA	TR -135 / 9550 mt	819	13 m 42 s	14:00:06	14:13:48
055	GPSControl-55	HORA	TR -137 / 1030 mt	826	13 m 49 s	14:02:35	14:16:24
056	GPSControl-56	HORA	TR -138 / 1370 mt	900	15 m 37 s	14:03:37	14:19:14

Etapa	Pontuação Total:	37.328
--------------	-------------------------	---------------

Pontuação Total: **Bonificação:** **Penalização:** **TOTAL:**



Codigo: 043

Data Largada: 15/03/2015

Nome: **LORENZO RODRIGUES BASTOS**

Categoria: SENIOR

Horário: 09:09:00

Etapa	Nome PC	Tipo	Localização	Pontuação	Medido	Ideal	Passagem
001	GPSControl-1	HORA	TR -4 / 2440 mts	9	12 s	09:16:26	09:16:38
002	GPSControl-2	HORA	TR -5 / 2860 mts	9	12 s	09:17:50	09:18:02
003	GPSControl-3	HORA	TR -8 / 5430 mts	5	8 s	09:22:02	09:22:10
004	GPSControl-4	HORA	TR -9 / 6920 mts	9	-6 s	09:24:33	09:24:27
005	GPSControl-5	HORA	TR -9 / 7600 mts	0	0 s	09:26:07	09:26:07
006	GPSControl-6	HORA	TR -13 / 570 mts	3	6 s	09:34:17	09:34:23
007	GPSControl-7	HORA	TR -15 / 1130 mts	18	21 s	09:35:35	09:35:56
008	GPSControl-8	HORA	TR -17 / 2810 mts	0	-3 s	09:37:53	09:37:50
009	GPSControl-9	HORA	TR -19 / 3850 mts	76	1 m 19 s	09:40:25	09:41:44
010	GPSControl-10	HORA	TR -22 / 4590 mts	0	2 s	09:47:00	09:47:02
011	GPSControl-11	HORA	TR -23 / 5370 mts	31	34 s	09:49:19	09:49:53
012	GPSControl-12	HORA	TR -25 / 6010 mts	8	11 s	09:50:57	09:51:08
013	GPSControl-13	HORA	TR -28 / 8830 mts	0	-3 s	09:56:08	09:56:05
014	GPSControl-14	HORA	TR -33 / 340 mts	0	0 s	10:01:30	10:01:30
015	GPSControl-15	HORA	TR -34 / 1100 mts	3	6 s	10:02:40	10:02:46
016	GPSControl-16	HORA	TR -35 / 1590 mts	2	5 s	10:03:28	10:03:33
017	GPSControl-17	HORA	TR -36 / 2260 mts	0	1 s	10:04:59	10:05:00
018	GPSControl-18	HORA	TR -37 / 3010 mts	5	8 s	10:06:42	10:06:50
019	GPSControl-19	HORA	TR -37 / 3800 mts	18	21 s	10:08:16	10:08:37
020	GPSControl-20	HORA	TR -39 / 5620 mts	2	5 s	10:14:03	10:14:08
021	GPSControl-21	HORA	TR -41 / 6470 mts	1	4 s	10:15:30	10:15:34
022	GPSControl-22	HORA	TR -42 / 7860 mts	9	12 s	10:18:06	10:18:18
023	GPSControl-23	HORA	TR -43 / 8970 mts	12	15 s	10:19:58	10:20:13
024	GPSControl-24	HORA	TR -45 / 480 mts	9	12 s	10:25:11	10:25:23
025	GPSControl-25	HORA	TR -45 / 1730 mts	9	12 s	10:27:32	10:27:44
026	GPSControl-26	HORA	TR -50 / 5040 mts	31	34 s	10:33:39	10:34:13
027	GPSControl-27	HORA	TR -50 / 5660 mts	40	43 s	10:35:31	10:36:14
028	GPSControl-28	HORA	TR -54 / 7810 mts	0	3 s	10:39:53	10:39:56
029	GPSControl-29	HORA	TR -57 / 8390 mts	0	2 s	10:44:56	10:44:58
030	GPSControl-30	HORA	TR -60 / 580 mts	27	30 s	10:49:17	10:49:47
031	GPSControl-31	HORA	TR -62 / 1180 mts	40	43 s	10:50:35	10:51:18
032	GPSControl-32	HORA	TR -66 / 3790 mts	0	0 s	10:54:51	10:54:51
033	GPSControl-33	HORA	TR -69 / 5480 mts	0	1 s	10:58:21	10:58:22
034	GPSControl-34	HORA	TR -70 / 7000 mts	42	45 s	11:01:34	11:02:19
035	GPSControl-35	HORA	TR -74 / 500 mts	7	10 s	11:07:18	11:07:28
036	GPSControl-36	HORA	TR -78 / 2720 mts	0	2 s	11:15:36	11:15:38
037	GPSControl-37	HORA	TR -78 / 3370 mts	0	3 s	11:17:06	11:17:09
038	GPSControl-38	HORA	TR -81 / 4310 mts	13	16 s	11:19:12	11:19:28
039	GPSControl-39	HORA	TR -86 / 2770 mts	0	-1 s	11:54:44	11:54:43
040	GPSControl-40	HORA	TR -88 / 3290 mts	0	1 s	11:58:29	11:58:30
041	GPSControl-41	HORA	TR -90 / 5080 mts	0	1 s	12:01:28	12:01:29
042	GPSControl-42	HORA	TR -92 / 6060 mts	0	2 s	12:04:02	12:04:04
043	GPSControl-43	HORA	TR -96 / 8580 mts	0	-1 s	12:12:27	12:12:26
044	GPSControl-44	HORA	TR -97 / 9220 mts	57	1 m 0 s	12:14:38	12:15:38
045	GPSControl-45	HORA	TR -104 / 1720 mt	6	9 s	12:22:04	12:22:13
046	GPSControl-46	HORA	TR -108 / 2840 mt	13	16 s	12:24:27	12:24:43
047	GPSControl-47	HORA	TR -109 / 4950 mt	13	16 s	12:28:26	12:28:42
048	GPSControl-48	HORA	TR -112 / 5760 mt	0	0 s	12:35:14	12:35:14
050	GPSControl-50	HORA	TR -125 / 3320 mt	17	20 s	12:53:37	12:53:57
051	GPSControl-51	HORA	TR -127 / 4830 mt	0	0 s	12:56:33	12:56:33

Performance do Competidor

2a Etapa Campeonato Capixaba - Enduro ghk'[ontanhas

Parque de Exposição
Muniz Freire - ES

Codigo: 043

Data Largada: 15/03/2015

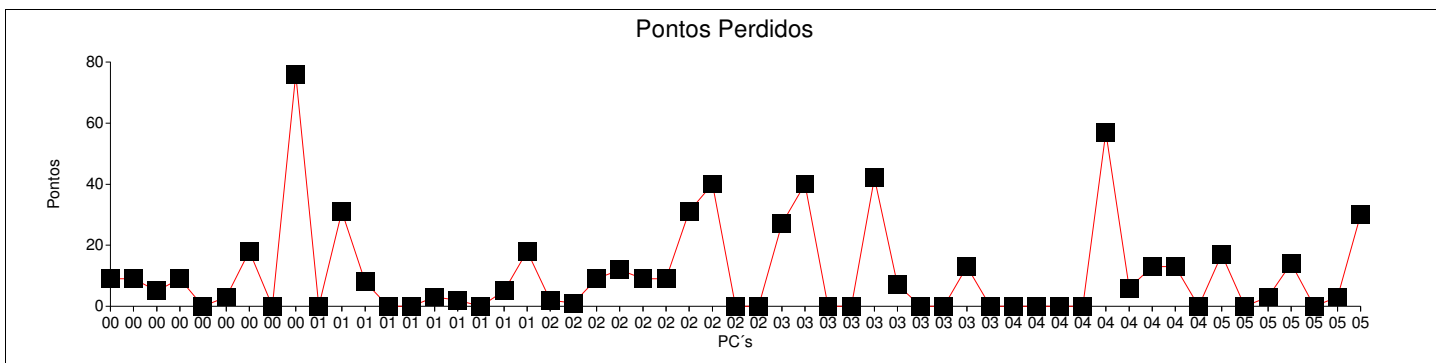
Nome: **LORENZO RODRIGUES BASTOS**

Categoria: SENIOR

Horário: 09:09:00

Etapa	Nome PC	Tipo	Localização	Pontuação	Medido	Ideal	Passagem
052	GPSPControl-52	HORA	TR -130 / 7050 mt	3	6 s	13:00:18	13:00:24
053	GPSPControl-53	HORA	TR -134 / 8140 mt	14	17 s	13:07:19	13:07:36
054	GPSPControl-54	HORA	TR -135 / 9550 mt	0	3 s	13:09:48	13:09:51
055	GPSPControl-55	HORA	TR -137 / 1030 mt	3	6 s	13:11:56	13:12:02
056	GPSPControl-56	HORA	TR -138 / 1370 mt	30	33 s	13:12:47	13:13:20
Etapa	Pontuação Total:	594					

Pontuação Total:
Bonificação:
Penalização:
TOTAL:



Codigo: 044

Data Largada: 15/03/2015

Nome: **PEDRO HENRIQUE CASTRO LAGE**

Categoria: SENIOR

Horário: 09:09:30

Etapa	Nome PC	Tipo	Localização	Pontuação	Medido	Ideal	Passagem
001	GPSControl-1	HORA	TR -4 / 2440 mts	0	2 s	09:16:56	09:16:58
002	GPSControl-2	HORA	TR -5 / 2860 mts	0	3 s	09:18:20	09:18:23
003	GPSControl-3	HORA	TR -8 / 5430 mts	12	15 s	09:22:32	09:22:47
004	GPSControl-4	HORA	TR -9 / 6920 mts	0	2 s	09:25:03	09:25:05
005	GPSControl-5	HORA	TR -9 / 7600 mts	0	3 s	09:26:37	09:26:40
006	GPSControl-6	HORA	TR -13 / 570 mts	0	2 s	09:34:47	09:34:49
007	GPSControl-7	HORA	TR -15 / 1130 mts	31	34 s	09:36:05	09:36:39
008	GPSControl-8	HORA	TR -17 / 2810 mts	20	23 s	09:38:23	09:38:46
009	GPSControl-9	HORA	TR -19 / 3850 mts	1	4 s	09:40:55	09:40:59
010	GPSControl-10	HORA	TR -22 / 4590 mts	0	-2 s	09:47:30	09:47:28
011	GPSControl-11	HORA	TR -23 / 5370 mts	17	20 s	09:49:49	09:50:09
012	GPSControl-12	HORA	TR -25 / 6010 mts	3	6 s	09:51:27	09:51:33
013	GPSControl-13	HORA	TR -28 / 8830 mts	0	0 s	09:56:38	09:56:38
014	GPSControl-14	HORA	TR -33 / 340 mts	0	1 s	10:02:00	10:02:01
015	GPSControl-15	HORA	TR -34 / 1100 mts	0	3 s	10:03:10	10:03:13
016	GPSControl-16	HORA	TR -35 / 1590 mts	0	0 s	10:03:58	10:03:58
017	GPSControl-17	HORA	TR -36 / 2260 mts	0	2 s	10:05:29	10:05:31
018	GPSControl-18	HORA	TR -37 / 3010 mts	1	4 s	10:07:12	10:07:16
019	GPSControl-19	HORA	TR -37 / 3800 mts	0	1 s	10:08:46	10:08:47
020	GPSControl-20	HORA	TR -39 / 5620 mts	0	0 s	10:14:33	10:14:33
021	GPSControl-21	HORA	TR -41 / 6470 mts	0	1 s	10:16:00	10:16:01
022	GPSControl-22	HORA	TR -42 / 7860 mts	4	7 s	10:18:36	10:18:43
023	GPSControl-23	HORA	TR -43 / 8970 mts	0	3 s	10:20:28	10:20:31
024	GPSControl-24	HORA	TR -45 / 480 mts	5	8 s	10:25:41	10:25:49
025	GPSControl-25	HORA	TR -45 / 1730 mts	0	0 s	10:28:02	10:28:02
026	GPSControl-26	HORA	TR -50 / 5040 mts	13	16 s	10:34:09	10:34:25
027	GPSControl-27	HORA	TR -50 / 5660 mts	6	9 s	10:36:01	10:36:10
028	GPSControl-28	HORA	TR -54 / 7810 mts	0	0 s	10:40:23	10:40:23
029	GPSControl-29	HORA	TR -57 / 8390 mts	0	2 s	10:45:26	10:45:28
030	GPSControl-30	HORA	TR -60 / 580 mts	5	8 s	10:49:47	10:49:55
031	GPSControl-31	HORA	TR -62 / 1180 mts	7	10 s	10:51:05	10:51:15
032	GPSControl-32	HORA	TR -66 / 3790 mts	0	0 s	10:55:21	10:55:21
033	GPSControl-33	HORA	TR -69 / 5480 mts	0	3 s	10:58:51	10:58:54
034	GPSControl-34	HORA	TR -70 / 7000 mts	15	18 s	11:02:04	11:02:22
035	GPSControl-35	HORA	TR -74 / 500 mts	0	1 s	11:07:48	11:07:49
036	GPSControl-36	HORA	TR -78 / 2720 mts	0	0 s	11:16:06	11:16:06
037	GPSControl-37	HORA	TR -78 / 3370 mts	0	0 s	11:17:36	11:17:36
038	GPSControl-38	HORA	TR -81 / 4310 mts	0	0 s	11:19:42	11:19:42
039	GPSControl-39	HORA	TR -86 / 2770 mts	0	1 s	11:55:14	11:55:15
040	GPSControl-40	HORA	TR -88 / 3290 mts	0	2 s	11:58:59	11:59:01
041	GPSControl-41	HORA	TR -90 / 5080 mts	0	1 s	12:01:58	12:01:59
042	GPSControl-42	HORA	TR -92 / 6060 mts	0	-1 s	12:04:32	12:04:31
043	GPSControl-43	HORA	TR -96 / 8580 mts	0	-1 s	12:12:57	12:12:56
044	GPSControl-44	HORA	TR -97 / 9220 mts	40	43 s	12:15:08	12:15:51
045	GPSControl-45	HORA	TR -104 / 1720 mt	0	2 s	12:22:34	12:22:36
046	GPSControl-46	HORA	TR -108 / 2840 mt	4	7 s	12:24:57	12:25:04
047	GPSControl-47	HORA	TR -109 / 4950 mt	0	3 s	12:28:56	12:28:59
048	GPSControl-48	HORA	TR -112 / 5760 mt	0	-1 s	12:35:44	12:35:43
050	GPSControl-50	HORA	TR -125 / 3320 mt	5	8 s	12:54:07	12:54:15
051	GPSControl-51	HORA	TR -127 / 4830 mt	0	0 s	12:57:03	12:57:03

Performance do Competidor

2a Etapa Campeonato Capixaba - Enduro ghk'[ontanhas

Parque de Exposição
Muniz Freire - ES

Codigo: 044

Data Largada: 15/03/2015

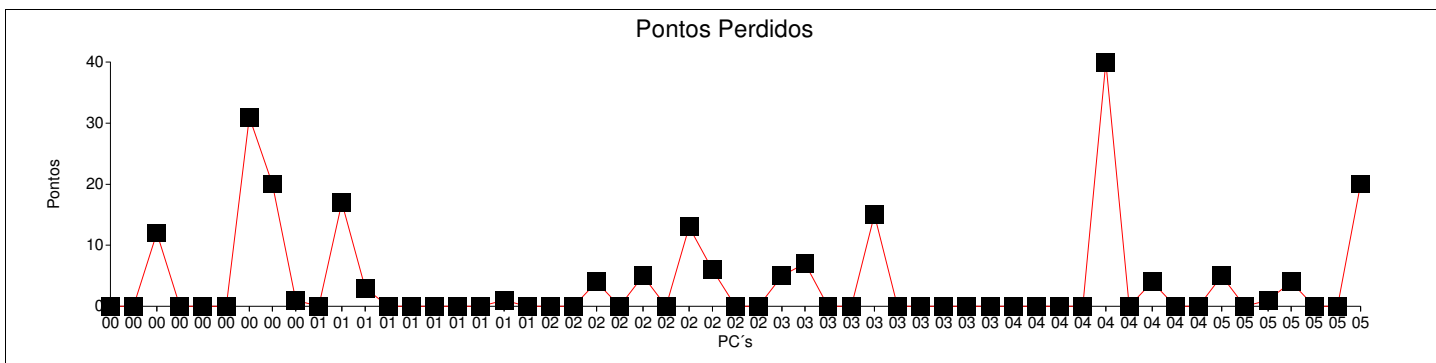
Nome: **PEDRO HENRIQUE CASTRO LAGE**

Categoria: SENIOR

Horário: 09:09:30

Etapa	Nome PC	Tipo	Localização	Pontuação	Medido	Ideal	Passagem
052	GPSControl-52	HORA	TR -130 / 7050 mt	1	4 s	13:00:48	13:00:52
053	GPSControl-53	HORA	TR -134 / 8140 mt	4	7 s	13:07:49	13:07:56
054	GPSControl-54	HORA	TR -135 / 9550 mt	0	3 s	13:10:18	13:10:21
055	GPSControl-55	HORA	TR -137 / 1030 mt	0	-2 s	13:12:26	13:12:24
056	GPSControl-56	HORA	TR -138 / 1370 mt	20	23 s	13:13:17	13:13:40
Etapa	Pontuação Total:	214					

Pontuação Total:
Bonificação:
Penalização:
TOTAL:



Codigo: 045

Data Largada: 15/03/2015

Nome: **LUIZ FELIPE ZAVARIZE**

Categoria: SENIOR

Horário: 09:10:00

Etapa	Nome PC	Tipo	Localização	Pontuação	Medido	Ideal	Passagem
001	GPSControl-1	HORA	TR -4 / 2440 mts	2	5 s	09:17:26	09:17:31
002	GPSControl-2	HORA	TR -5 / 2860 mts	7	10 s	09:18:50	09:19:00
003	GPSControl-3	HORA	TR -8 / 5430 mts	6	9 s	09:23:02	09:23:11
004	GPSControl-4	HORA	TR -9 / 6920 mts	0	-1 s	09:25:33	09:25:32
005	GPSControl-5	HORA	TR -9 / 7600 mts	0	3 s	09:27:07	09:27:10
006	GPSControl-6	HORA	TR -13 / 570 mts	1	4 s	09:35:17	09:35:21
007	GPSControl-7	HORA	TR -15 / 1130 mts	6	9 s	09:36:35	09:36:44
008	GPSControl-8	HORA	TR -17 / 2810 mts	0	-3 s	09:38:53	09:38:50
009	GPSControl-9	HORA	TR -19 / 3850 mts	8	11 s	09:41:25	09:41:36
010	GPSControl-10	HORA	TR -22 / 4590 mts	2	5 s	09:48:00	09:48:05
011	GPSControl-11	HORA	TR -23 / 5370 mts	19	22 s	09:50:19	09:50:41
012	GPSControl-12	HORA	TR -25 / 6010 mts	18	21 s	09:51:57	09:52:18
013	GPSControl-13	HORA	TR -28 / 8830 mts	0	-1 s	09:57:08	09:57:07
014	GPSControl-14	HORA	TR -33 / 340 mts	0	-1 s	10:02:30	10:02:29
015	GPSControl-15	HORA	TR -34 / 1100 mts	0	0 s	10:03:40	10:03:40
016	GPSControl-16	HORA	TR -35 / 1590 mts	0	-2 s	10:04:28	10:04:26
017	GPSControl-17	HORA	TR -36 / 2260 mts	0	0 s	10:05:59	10:05:59
018	GPSControl-18	HORA	TR -37 / 3010 mts	4	7 s	10:07:42	10:07:49
019	GPSControl-19	HORA	TR -37 / 3800 mts	9	12 s	10:09:16	10:09:28
020	GPSControl-20	HORA	TR -39 / 5620 mts	0	1 s	10:15:03	10:15:04
021	GPSControl-21	HORA	TR -41 / 6470 mts	5	8 s	10:16:30	10:16:38
022	GPSControl-22	HORA	TR -42 / 7860 mts	5	8 s	10:19:06	10:19:14
023	GPSControl-23	HORA	TR -43 / 8970 mts	0	3 s	10:20:58	10:21:01
024	GPSControl-24	HORA	TR -45 / 480 mts	6	9 s	10:26:11	10:26:20
025	GPSControl-25	HORA	TR -45 / 1730 mts	0	0 s	10:28:32	10:28:32
026	GPSControl-26	HORA	TR -50 / 5040 mts	11	14 s	10:34:39	10:34:53
027	GPSControl-27	HORA	TR -50 / 5660 mts	55	58 s	10:36:31	10:37:29
028	GPSControl-28	HORA	TR -54 / 7810 mts	1	4 s	10:40:53	10:40:57
029	GPSControl-29	HORA	TR -57 / 8390 mts	2	5 s	10:45:56	10:46:01
030	GPSControl-30	HORA	TR -60 / 580 mts	21	24 s	10:50:17	10:50:41
031	GPSControl-31	HORA	TR -62 / 1180 mts	43	46 s	10:51:35	10:52:21
032	GPSControl-32	HORA	TR -66 / 3790 mts	0	-2 s	10:55:51	10:55:49
033	GPSControl-33	HORA	TR -69 / 5480 mts	1	4 s	10:59:21	10:59:25
034	GPSControl-34	HORA	TR -70 / 7000 mts	30	33 s	11:02:34	11:03:07
035	GPSControl-35	HORA	TR -74 / 500 mts	0	-2 s	11:08:18	11:08:16
036	GPSControl-36	HORA	TR -78 / 2720 mts	0	2 s	11:16:36	11:16:38
037	GPSControl-37	HORA	TR -78 / 3370 mts	0	-2 s	11:18:06	11:18:04
038	GPSControl-38	HORA	TR -81 / 4310 mts	22	25 s	11:20:12	11:20:37
039	GPSControl-39	HORA	TR -86 / 2770 mts	0	0 s	11:55:44	11:55:44
040	GPSControl-40	HORA	TR -88 / 3290 mts	0	0 s	11:59:29	11:59:29
041	GPSControl-41	HORA	TR -90 / 5080 mts	0	1 s	12:02:28	12:02:29
042	GPSControl-42	HORA	TR -92 / 6060 mts	0	-1 s	12:05:02	12:05:01
043	GPSControl-43	HORA	TR -96 / 8580 mts	0	1 s	12:13:27	12:13:28
044	GPSControl-44	HORA	TR -97 / 9220 mts	12	15 s	12:15:38	12:15:53
045	GPSControl-45	HORA	TR -104 / 1720 mt	2	5 s	12:23:04	12:23:09
046	GPSControl-46	HORA	TR -108 / 2840 mt	8	11 s	12:25:27	12:25:38
047	GPSControl-47	HORA	TR -109 / 4950 mt	2	5 s	12:29:26	12:29:31
048	GPSControl-48	HORA	TR -112 / 5760 mt	0	-2 s	12:36:14	12:36:12
050	GPSControl-50	HORA	TR -125 / 3320 mt	3	6 s	12:54:37	12:54:43
051	GPSControl-51	HORA	TR -127 / 4830 mt	0	-1 s	12:57:33	12:57:32



Performance do Competidor

2a Etapa Campeonato Capixaba - Enduro ghk'[ontanhas

Parque de Exposição
Muniz Freire - ES

Codigo: 045

Data Largada: 15/03/2015

Nome: **LUIZ FELIPE ZAVARIZE**

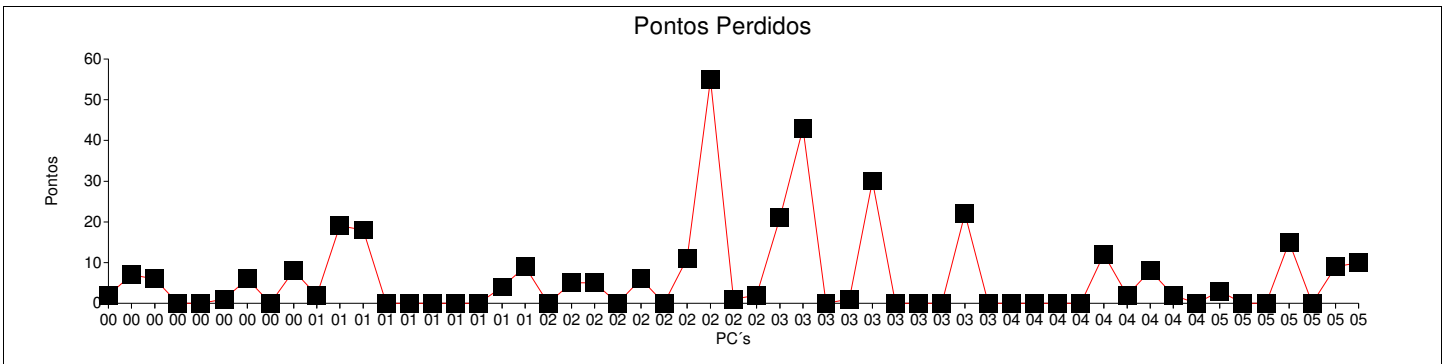
Categoria: SENIOR

Horário: 09:10:00

Etapa	Nome PC	Tipo	Localização	Pontuação	Medido	Ideal	Passagem
052	GPSControl-52	HORA	TR -130 / 7050 mt	0	1 s	13:01:18	13:01:19
053	GPSControl-53	HORA	TR -134 / 8140 mt	15	18 s	13:08:19	13:08:37
054	GPSControl-54	HORA	TR -135 / 9550 mt	0	3 s	13:10:48	13:10:51
055	GPSControl-55	HORA	TR -137 / 1030 mt	9	-6 s	13:12:56	13:12:50
056	GPSControl-56	HORA	TR -138 / 1370 mt	10	13 s	13:13:47	13:14:00

Etapa	Pontuação Total:	345
--------------	-------------------------	------------

Pontuação Total: **Bonificação:** **Penalização:** **TOTAL:**



Codigo: 046

Data Largada: 15/03/2015

Nome: **EDNILSON PETTER**

Categoria: SENIOR

Horário: 09:10:30

Etapa	Nome PC	Tipo	Localização	Pontuação	Medido	Ideal	Passagem
001	GPSControl-1	HORA	TR -4 / 2440 mts	4	7 s	09:17:56	09:18:03
002	GPSControl-2	HORA	TR -5 / 2860 mts	2	5 s	09:19:20	09:19:25
003	GPSControl-3	HORA	TR -8 / 5430 mts	26	29 s	09:23:32	09:24:01
004	GPSControl-4	HORA	TR -9 / 6920 mts	2	5 s	09:26:03	09:26:08
005	GPSControl-5	HORA	TR -9 / 7600 mts	6	9 s	09:27:37	09:27:46
006	GPSControl-6	HORA	TR -13 / 570 mts	8	11 s	09:35:47	09:35:58
007	GPSControl-7	HORA	TR -15 / 1130 mts	19	22 s	09:37:05	09:37:27
008	GPSControl-8	HORA	TR -17 / 2810 mts	0	0 s	09:39:23	09:39:23
009	GPSControl-9	HORA	TR -19 / 3850 mts	114	1 m 57 s	09:41:55	09:43:52
010	GPSControl-10	HORA	TR -22 / 4590 mts	0	0 s	09:48:30	09:48:30
011	GPSControl-11	HORA	TR -23 / 5370 mts	34	37 s	09:50:49	09:51:26
012	GPSControl-12	HORA	TR -25 / 6010 mts	7	10 s	09:52:27	09:52:37
013	GPSControl-13	HORA	TR -28 / 8830 mts	5	8 s	09:57:38	09:57:46
014	GPSControl-14	HORA	TR -33 / 340 mts	0	3 s	10:03:00	10:03:03
015	GPSControl-15	HORA	TR -34 / 1100 mts	4	7 s	10:04:10	10:04:17
016	GPSControl-16	HORA	TR -35 / 1590 mts	1	4 s	10:04:58	10:05:02
017	GPSControl-17	HORA	TR -36 / 2260 mts	3	-4 s	10:06:29	10:06:25
018	GPSControl-18	HORA	TR -37 / 3010 mts	15	18 s	10:08:12	10:08:30
019	GPSControl-19	HORA	TR -37 / 3800 mts	33	36 s	10:09:46	10:10:22
020	GPSControl-20	HORA	TR -39 / 5620 mts	0	2 s	10:15:33	10:15:35
021	GPSControl-21	HORA	TR -41 / 6470 mts	6	9 s	10:17:00	10:17:09
022	GPSControl-22	HORA	TR -42 / 7860 mts	6	9 s	10:19:36	10:19:45
023	GPSControl-23	HORA	TR -43 / 8970 mts	32	35 s	10:21:28	10:22:03
024	GPSControl-24	HORA	TR -45 / 480 mts	8	11 s	10:26:41	10:26:52
025	GPSControl-25	HORA	TR -45 / 1730 mts	4	7 s	10:29:02	10:29:09
026	GPSControl-26	HORA	TR -50 / 5040 mts	28	31 s	10:35:09	10:35:40
027	GPSControl-27	HORA	TR -50 / 5660 mts	38	41 s	10:37:01	10:37:42
028	GPSControl-28	HORA	TR -54 / 7810 mts	0	0 s	10:41:23	10:41:23
029	GPSControl-29	HORA	TR -57 / 8390 mts	1	4 s	10:46:26	10:46:30
030	GPSControl-30	HORA	TR -60 / 580 mts	38	41 s	10:50:47	10:51:28
031	GPSControl-31	HORA	TR -62 / 1180 mts	52	55 s	10:52:05	10:53:00
032	GPSControl-32	HORA	TR -66 / 3790 mts	35	38 s	10:56:21	10:56:59
033	GPSControl-33	HORA	TR -69 / 5480 mts	11	14 s	10:59:51	11:00:05
034	GPSControl-34	HORA	TR -70 / 7000 mts	37	40 s	11:03:04	11:03:44
035	GPSControl-35	HORA	TR -74 / 500 mts	3	-4 s	11:08:48	11:08:44
036	GPSControl-36	HORA	TR -78 / 2720 mts	0	-2 s	11:17:06	11:17:04
037	GPSControl-37	HORA	TR -78 / 3370 mts	0	-1 s	11:18:36	11:18:35
038	GPSControl-38	HORA	TR -81 / 4310 mts	51	54 s	11:20:42	11:21:36
039	GPSControl-39	HORA	TR -86 / 2770 mts	0	3 s	11:56:14	11:56:17
040	GPSControl-40	HORA	TR -88 / 3290 mts	0	2 s	11:59:59	12:00:01
041	GPSControl-41	HORA	TR -90 / 5080 mts	0	0 s	12:02:58	12:02:58
042	GPSControl-42	HORA	TR -92 / 6060 mts	0	2 s	12:05:32	12:05:34
043	GPSControl-43	HORA	TR -96 / 8580 mts	24	-11 s	12:13:57	12:13:46
044	GPSControl-44	HORA	TR -97 / 9220 mts	68	1 m 11 s	12:16:08	12:17:19
045	GPSControl-45	HORA	TR -104 / 1720 mt	8	11 s	12:23:34	12:23:45
046	GPSControl-46	HORA	TR -108 / 2840 mt	19	22 s	12:25:57	12:26:19
047	GPSControl-47	HORA	TR -109 / 4950 mt	30	33 s	12:29:56	12:30:29
048	GPSControl-48	HORA	TR -112 / 5760 mt	6	-5 s	12:36:44	12:36:39
050	GPSControl-50	HORA	TR -125 / 3320 mt	3	6 s	12:55:07	12:55:13
051	GPSControl-51	HORA	TR -127 / 4830 mt	0	-2 s	12:58:03	12:58:01

Performance do Competidor

2a Etapa Campeonato Capixaba - Enduro ghk'[ontanhas

Parque de Exposição
Muniz Freire - ES

Codigo: 046

Data Largada: 15/03/2015

Nome: **EDNILSON PETTER**

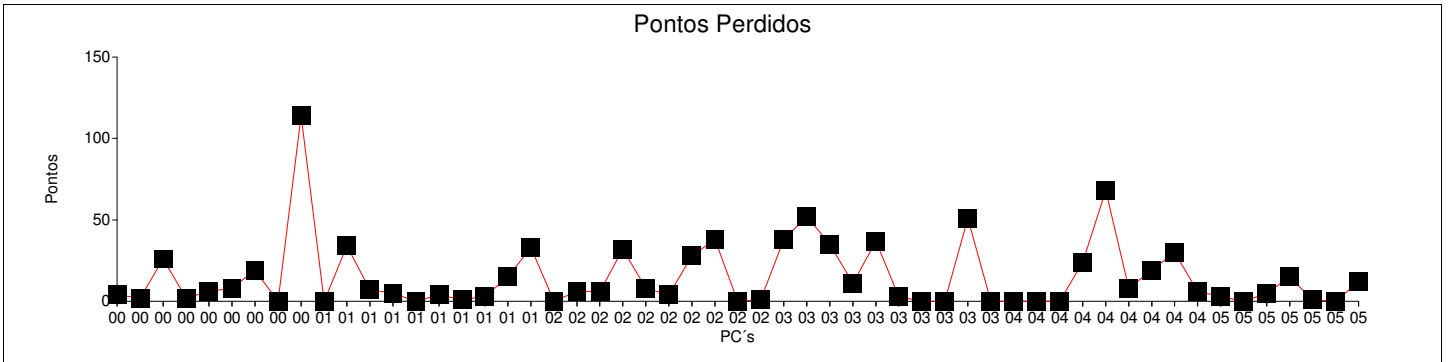
Categoria: SENIOR

Horário: 09:10:30

Etapa	Nome PC	Tipo	Localização	Pontuação	Medido	Ideal	Passagem
052	GPSControl-52	HORA	TR -130 / 7050 mt	5	8 s	13:01:48	13:01:56
053	GPSControl-53	HORA	TR -134 / 8140 mt	15	18 s	13:08:49	13:09:07
054	GPSControl-54	HORA	TR -135 / 9550 mt	1	4 s	13:11:18	13:11:22
055	GPSControl-55	HORA	TR -137 / 1030 mt	0	-3 s	13:13:26	13:13:23
056	GPSControl-56	HORA	TR -138 / 1370 mt	12	15 s	13:14:17	13:14:32

Etapa	Pontuação Total:	824
--------------	-------------------------	------------

Pontuação Total:
Bonificação:
Penalização:
TOTAL:



Codigo: 047

Data Largada: 15/03/2015

Nome: **ADONIAS PETTER**

Categoria: SENIOR

Horário: 09:11:00

Etapa	Nome PC	Tipo	Localização	Pontuação	Medido	Ideal	Passagem
001	GPSControl-1	HORA	TR -4 / 2440 mts	9	12 s	09:18:26	09:18:38
002	GPSControl-2	HORA	TR -5 / 2860 mts	11	14 s	09:19:50	09:20:04
003	GPSControl-3	HORA	TR -8 / 5430 mts	11	14 s	09:24:02	09:24:16
004	GPSControl-4	HORA	TR -9 / 6920 mts	7	10 s	09:26:33	09:26:43
005	GPSControl-5	HORA	TR -9 / 7600 mts	21	24 s	09:28:07	09:28:31
006	GPSControl-6	HORA	TR -13 / 570 mts	9	12 s	09:36:17	09:36:29
007	GPSControl-7	HORA	TR -15 / 1130 mts	98	1 m 41 s	09:37:35	09:39:16
008	GPSControl-8	HORA	TR -17 / 2810 mts	93	1 m 36 s	09:39:53	09:41:29
009	GPSControl-9	HORA	TR -19 / 3850 mts	116	1 m 59 s	09:42:25	09:44:24
010	GPSControl-10	HORA	TR -22 / 4590 mts	1	4 s	09:49:00	09:49:04
011	GPSControl-11	HORA	TR -23 / 5370 mts	50	53 s	09:51:19	09:52:12
012	GPSControl-12	HORA	TR -25 / 6010 mts	34	37 s	09:52:57	09:53:34
013	GPSControl-13	HORA	TR -28 / 8830 mts	102	1 m 45 s	09:58:08	09:59:53
014	GPSControl-14	HORA	TR -33 / 340 mts	1	4 s	10:03:30	10:03:34
015	GPSControl-15	HORA	TR -34 / 1100 mts	9	12 s	10:04:40	10:04:52
016	GPSControl-16	HORA	TR -35 / 1590 mts	8	11 s	10:05:28	10:05:39
017	GPSControl-17	HORA	TR -36 / 2260 mts	0	2 s	10:06:59	10:07:01
018	GPSControl-18	HORA	TR -37 / 3010 mts	17	20 s	10:08:42	10:09:02
019	GPSControl-19	HORA	TR -37 / 3800 mts	37	40 s	10:10:16	10:10:56
020	GPSControl-20	HORA	TR -39 / 5620 mts	1	4 s	10:16:03	10:16:07
021	GPSControl-21	HORA	TR -41 / 6470 mts	3	6 s	10:17:30	10:17:36
022	GPSControl-22	HORA	TR -42 / 7860 mts	10	13 s	10:20:06	10:20:19
023	GPSControl-23	HORA	TR -43 / 8970 mts	21	24 s	10:21:58	10:22:22
024	GPSControl-24	HORA	TR -45 / 480 mts	10	13 s	10:27:11	10:27:24
025	GPSControl-25	HORA	TR -45 / 1730 mts	15	18 s	10:29:32	10:29:50
026	GPSControl-26	HORA	TR -50 / 5040 mts	89	1 m 32 s	10:35:39	10:37:11
027	GPSControl-27	HORA	TR -50 / 5660 mts	102	1 m 45 s	10:37:31	10:39:16
028	GPSControl-28	HORA	TR -54 / 7810 mts	75	1 m 18 s	10:41:53	10:43:11
029	GPSControl-29	HORA	TR -57 / 8390 mts	0	3 s	10:46:56	10:46:59
030	GPSControl-30	HORA	TR -60 / 580 mts	38	41 s	10:51:17	10:51:58
031	GPSControl-31	HORA	TR -62 / 1180 mts	121	2 m 4 s	10:52:35	10:54:39
032	GPSControl-32	HORA	TR -66 / 3790 mts	91	1 m 34 s	10:56:51	10:58:25
033	GPSControl-33	HORA	TR -69 / 5480 mts	53	56 s	11:00:21	11:01:17
034	GPSControl-34	HORA	TR -70 / 7000 mts	82	1 m 25 s	11:03:34	11:04:59
035	GPSControl-35	HORA	TR -74 / 500 mts	45	48 s	11:09:18	11:10:06
036	GPSControl-36	HORA	TR -78 / 2720 mts	0	1 s	11:17:36	11:17:37
037	GPSControl-37	HORA	TR -78 / 3370 mts	0	-1 s	11:19:06	11:19:05
038	GPSControl-38	HORA	TR -81 / 4310 mts	20	23 s	11:21:12	11:21:35
039	GPSControl-39	HORA	TR -86 / 2770 mts	2	5 s	11:56:44	11:56:49
040	GPSControl-40	HORA	TR -88 / 3290 mts	0	3 s	12:00:29	12:00:32
041	GPSControl-41	HORA	TR -90 / 5080 mts	2	5 s	12:03:28	12:03:33
042	GPSControl-42	HORA	TR -92 / 6060 mts	20	23 s	12:06:02	12:06:25
043	GPSControl-43	HORA	TR -96 / 8580 mts	15	-8 s	12:14:27	12:14:19
044	GPSControl-44	HORA	TR -97 / 9220 mts	61	1 m 4 s	12:16:38	12:17:42
045	GPSControl-45	HORA	TR -104 / 1720 mt	15	18 s	12:24:04	12:24:22
046	GPSControl-46	HORA	TR -108 / 2840 mt	20	23 s	12:26:27	12:26:50
047	GPSControl-47	HORA	TR -109 / 4950 mt	34	37 s	12:30:26	12:31:03
048	GPSControl-48	HORA	TR -112 / 5760 mt	9	-6 s	12:37:14	12:37:08
050	GPSControl-50	HORA	TR -125 / 3320 mt	16	19 s	12:55:37	12:55:56
051	GPSControl-51	HORA	TR -127 / 4830 mt	58	1 m 1 s	12:58:33	12:59:34

Performance do Competidor

2a Etapa Campeonato Capixaba - Enduro ghk'[ontanhas

Parque de Exposição
Muniz Freire - ES

Codigo: 047

Data Largada: 15/03/2015

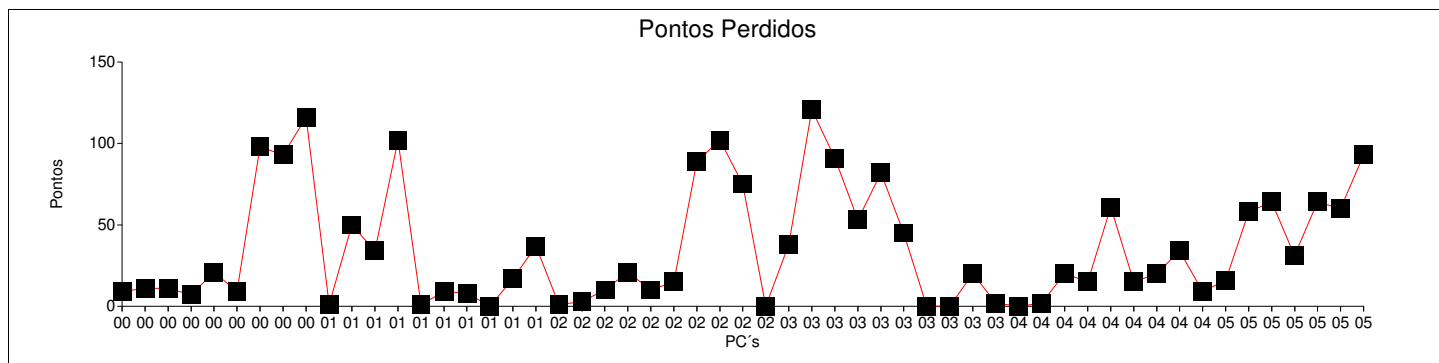
Nome: **ADONIAS PETTER**

Categoria: SENIOR

Horário: 09:11:00

Etapa	Nome PC	Tipo	Localização	Pontuação	Medido	Ideal	Passagem
052	GPSControl-52	HORA	TR -130 / 7050 mt	64	1 m 7 s	13:02:18	13:03:25
053	GPSControl-53	HORA	TR -134 / 8140 mt	31	34 s	13:09:19	13:09:53
054	GPSControl-54	HORA	TR -135 / 9550 mt	64	1 m 7 s	13:11:48	13:12:55
055	GPSControl-55	HORA	TR -137 / 1030 mt	60	1 m 3 s	13:13:56	13:14:59
056	GPSControl-56	HORA	TR -138 / 1370 mt	93	1 m 36 s	13:14:47	13:16:23
Etapa	Pontuação Total:	1.974					

Pontuação Total:
Bonificação:
Penalização:
TOTAL:



Codigo: 048

Data Largada: 15/03/2015

Nome: **RODRIGO SUNDERHUS LUBE**

Categoria: SENIOR

Horário: 09:11:30

Etapa	Nome PC	Tipo	Localização	Pontuação	Medido	Ideal	Passagem
001	GPSControl-1	HORA	TR -4 / 2440 mts	4	7 s	09:18:56	09:19:03
002	GPSControl-2	HORA	TR -5 / 2860 mts	6	9 s	09:20:20	09:20:29
003	GPSControl-3	HORA	TR -8 / 5430 mts	9	12 s	09:24:32	09:24:44
004	GPSControl-4	HORA	TR -9 / 6920 mts	0	2 s	09:27:03	09:27:05
005	GPSControl-5	HORA	TR -9 / 7600 mts	7	10 s	09:28:37	09:28:47
006	GPSControl-6	HORA	TR -13 / 570 mts	4	7 s	09:36:47	09:36:54
007	GPSControl-7	HORA	TR -15 / 1130 mts	18	21 s	09:38:05	09:38:26
008	GPSControl-8	HORA	TR -17 / 2810 mts	0	3 s	09:40:23	09:40:26
009	GPSControl-9	HORA	TR -19 / 3850 mts	76	1 m 19 s	09:42:55	09:44:14
010	GPSControl-10	HORA	TR -22 / 4590 mts	4	7 s	09:49:30	09:49:37
011	GPSControl-11	HORA	TR -23 / 5370 mts	46	49 s	09:51:49	09:52:38
012	GPSControl-12	HORA	TR -25 / 6010 mts	50	53 s	09:53:27	09:54:20
013	GPSControl-13	HORA	TR -28 / 8830 mts	30	33 s	09:58:38	09:59:11
014	GPSControl-14	HORA	TR -33 / 340 mts	0	3 s	10:04:00	10:04:03
015	GPSControl-15	HORA	TR -34 / 1100 mts	2	5 s	10:05:10	10:05:15
016	GPSControl-16	HORA	TR -35 / 1590 mts	2	5 s	10:05:58	10:06:03
017	GPSControl-17	HORA	TR -36 / 2260 mts	0	0 s	10:07:29	10:07:29
018	GPSControl-18	HORA	TR -37 / 3010 mts	6	9 s	10:09:12	10:09:21
019	GPSControl-19	HORA	TR -37 / 3800 mts	28	31 s	10:10:46	10:11:17
020	GPSControl-20	HORA	TR -39 / 5620 mts	0	2 s	10:16:33	10:16:35
021	GPSControl-21	HORA	TR -41 / 6470 mts	2	5 s	10:18:00	10:18:05
022	GPSControl-22	HORA	TR -42 / 7860 mts	14	17 s	10:20:36	10:20:53
023	GPSControl-23	HORA	TR -43 / 8970 mts	29	32 s	10:22:28	10:23:00
024	GPSControl-24	HORA	TR -45 / 480 mts	15	18 s	10:27:41	10:27:59
025	GPSControl-25	HORA	TR -45 / 1730 mts	22	25 s	10:30:02	10:30:27
026	GPSControl-26	HORA	TR -50 / 5040 mts	50	53 s	10:36:09	10:37:02
027	GPSControl-27	HORA	TR -50 / 5660 mts	65	1 m 8 s	10:38:01	10:39:09
028	GPSControl-28	HORA	TR -54 / 7810 mts	35	38 s	10:42:23	10:43:01
029	GPSControl-29	HORA	TR -57 / 8390 mts	3	6 s	10:47:26	10:47:32
030	GPSControl-30	HORA	TR -60 / 580 mts	34	37 s	10:51:47	10:52:24
031	GPSControl-31	HORA	TR -62 / 1180 mts	113	1 m 56 s	10:53:05	10:55:01
032	GPSControl-32	HORA	TR -66 / 3790 mts	81	1 m 24 s	10:57:21	10:58:45
033	GPSControl-33	HORA	TR -69 / 5480 mts	34	37 s	11:00:51	11:01:28
034	GPSControl-34	HORA	TR -70 / 7000 mts	58	1 m 1 s	11:04:04	11:05:05
035	GPSControl-35	HORA	TR -74 / 500 mts	13	16 s	11:09:48	11:10:04
036	GPSControl-36	HORA	TR -78 / 2720 mts	0	1 s	11:18:06	11:18:07
037	GPSControl-37	HORA	TR -78 / 3370 mts	0	-1 s	11:19:36	11:19:35
038	GPSControl-38	HORA	TR -81 / 4310 mts	60	1 m 3 s	11:21:42	11:22:45
039	GPSControl-39	HORA	TR -86 / 2770 mts	1	4 s	11:57:14	11:57:18
040	GPSControl-40	HORA	TR -88 / 3290 mts	0	1 s	12:00:59	12:01:00
041	GPSControl-41	HORA	TR -90 / 5080 mts	0	2 s	12:03:58	12:04:00
042	GPSControl-42	HORA	TR -92 / 6060 mts	7	10 s	12:06:32	12:06:42
043	GPSControl-43	HORA	TR -96 / 8580 mts	0	-2 s	12:14:57	12:14:55
044	GPSControl-44	HORA	TR -97 / 9220 mts	58	1 m 1 s	12:17:08	12:18:09
045	GPSControl-45	HORA	TR -104 / 1720 mt	3	6 s	12:24:34	12:24:40
046	GPSControl-46	HORA	TR -108 / 2840 mt	7	10 s	12:26:57	12:27:07
047	GPSControl-47	HORA	TR -109 / 4950 mt	15	18 s	12:30:56	12:31:14
048	GPSControl-48	HORA	TR -112 / 5760 mt	0	3 s	12:37:44	12:37:47
050	GPSControl-50	HORA	TR -125 / 3320 mt	22	25 s	12:56:07	12:56:32
051	GPSControl-51	HORA	TR -127 / 4830 mt	24	27 s	12:59:03	12:59:30

Codigo: 048

Data Largada: 15/03/2015

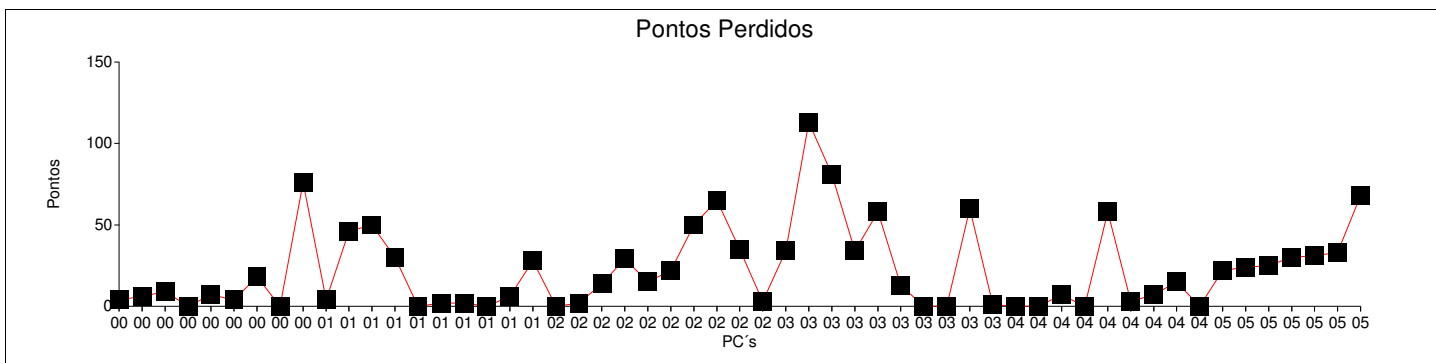
Nome: **RODRIGO SUNDERHUS LUBE**

Categoria: SENIOR

Horário: 09:11:30

Etapa	Nome PC	Tipo	Localização	Pontuação	Medido	Ideal	Passagem
052	GPSControl-52	HORA	TR -130 / 7050 mt	25	28 s	13:02:48	13:03:16
053	GPSControl-53	HORA	TR -134 / 8140 mt	30	33 s	13:09:49	13:10:22
054	GPSControl-54	HORA	TR -135 / 9550 mt	31	34 s	13:12:18	13:12:52
055	GPSControl-55	HORA	TR -137 / 1030 mt	33	36 s	13:14:26	13:15:02
056	GPSControl-56	HORA	TR -138 / 1370 mt	68	1 m 11 s	13:15:17	13:16:28
Etapa	Pontuação Total:	1.244					

Pontuação Total: Bonificação: Penalização: **TOTAL:**



Codigo: 049

Data Largada: 15/03/2015

Nome: **WELITON MATTEDI (BILL)**

Categoria: SENIOR

Horário: 09:12:00

Etapa	Nome PC	Tipo	Localização	Pontuação	Medido	Ideal	Passagem
001	GPSControl-1	HORA	TR -4 / 2440 mts	1	4 s	09:19:26	09:19:30
002	GPSControl-2	HORA	TR -5 / 2860 mts	0	0 s	09:20:50	09:20:50
003	GPSControl-3	HORA	TR -8 / 5430 mts	14	17 s	09:25:02	09:25:19
004	GPSControl-4	HORA	TR -9 / 6920 mts	16	19 s	09:27:33	09:27:52
005	GPSControl-5	HORA	TR -9 / 7600 mts	22	25 s	09:29:07	09:29:32
006	GPSControl-6	HORA	TR -13 / 570 mts	4	7 s	09:37:17	09:37:24
007	GPSControl-7	HORA	TR -15 / 1130 mts	16	19 s	09:38:35	09:38:54
008	GPSControl-8	HORA	TR -17 / 2810 mts	20	23 s	09:40:53	09:41:16
009	GPSControl-9	HORA	TR -19 / 3850 mts	50	53 s	09:43:25	09:44:18
010	GPSControl-10	HORA	TR -22 / 4590 mts	2	5 s	09:50:00	09:50:05
011	GPSControl-11	HORA	TR -23 / 5370 mts	30	33 s	09:52:19	09:52:52
012	GPSControl-12	HORA	TR -25 / 6010 mts	1	4 s	09:53:57	09:54:01
013	GPSControl-13	HORA	TR -28 / 8830 mts	0	1 s	09:59:08	09:59:09
014	GPSControl-14	HORA	TR -33 / 340 mts	0	-2 s	10:04:30	10:04:28
015	GPSControl-15	HORA	TR -34 / 1100 mts	3	6 s	10:05:40	10:05:46
016	GPSControl-16	HORA	TR -35 / 1590 mts	1	4 s	10:06:28	10:06:32
017	GPSControl-17	HORA	TR -36 / 2260 mts	6	-5 s	10:07:59	10:07:54
018	GPSControl-18	HORA	TR -37 / 3010 mts	2	5 s	10:09:42	10:09:47
019	GPSControl-19	HORA	TR -37 / 3800 mts	5	8 s	10:11:16	10:11:24
020	GPSControl-20	HORA	TR -39 / 5620 mts	0	-1 s	10:17:03	10:17:02
021	GPSControl-21	HORA	TR -41 / 6470 mts	1	4 s	10:18:30	10:18:34
022	GPSControl-22	HORA	TR -42 / 7860 mts	17	20 s	10:21:06	10:21:26
023	GPSControl-23	HORA	TR -43 / 8970 mts	22	25 s	10:22:58	10:23:23
024	GPSControl-24	HORA	TR -45 / 480 mts	2	5 s	10:28:11	10:28:16
025	GPSControl-25	HORA	TR -45 / 1730 mts	0	0 s	10:30:32	10:30:32
026	GPSControl-26	HORA	TR -50 / 5040 mts	9	12 s	10:36:39	10:36:51
027	GPSControl-27	HORA	TR -50 / 5660 mts	40	43 s	10:38:31	10:39:14
028	GPSControl-28	HORA	TR -54 / 7810 mts	13	16 s	10:42:53	10:43:09
029	GPSControl-29	HORA	TR -57 / 8390 mts	0	-1 s	10:47:56	10:47:55
030	GPSControl-30	HORA	TR -60 / 580 mts	9	12 s	10:52:17	10:52:29
031	GPSControl-31	HORA	TR -62 / 1180 mts	85	1 m 28 s	10:53:35	10:55:03
032	GPSControl-32	HORA	TR -66 / 3790 mts	44	47 s	10:57:51	10:58:38
033	GPSControl-33	HORA	TR -69 / 5480 mts	0	-1 s	11:01:21	11:01:20
034	GPSControl-34	HORA	TR -70 / 7000 mts	28	31 s	11:04:34	11:05:05
035	GPSControl-35	HORA	TR -74 / 500 mts	21	-10 s	11:10:18	11:10:08
036	GPSControl-36	HORA	TR -78 / 2720 mts	6	-5 s	11:18:36	11:18:31
037	GPSControl-37	HORA	TR -78 / 3370 mts	12	-7 s	11:20:06	11:19:59
038	GPSControl-38	HORA	TR -81 / 4310 mts	22	25 s	11:22:12	11:22:37
039	GPSControl-39	HORA	TR -86 / 2770 mts	0	-3 s	11:57:44	11:57:41
040	GPSControl-40	HORA	TR -88 / 3290 mts	0	0 s	12:01:29	12:01:29
041	GPSControl-41	HORA	TR -90 / 5080 mts	0	-3 s	12:04:28	12:04:25
042	GPSControl-42	HORA	TR -92 / 6060 mts	0	-1 s	12:07:02	12:07:01
043	GPSControl-43	HORA	TR -96 / 8580 mts	3	-4 s	12:15:27	12:15:23
044	GPSControl-44	HORA	TR -97 / 9220 mts	41	44 s	12:17:38	12:18:22
045	GPSControl-45	HORA	TR -104 / 1720 mt	3	6 s	12:25:04	12:25:10
046	GPSControl-46	HORA	TR -108 / 2840 mt	10	13 s	12:27:27	12:27:40
047	GPSControl-47	HORA	TR -109 / 4950 mt	13	16 s	12:31:26	12:31:42
048	GPSControl-48	HORA	TR -112 / 5760 mt	0	-2 s	12:38:14	12:38:12
050	GPSControl-50	HORA	TR -125 / 3320 mt	9	12 s	12:56:37	12:56:49
051	GPSControl-51	HORA	TR -127 / 4830 mt	6	-5 s	12:59:33	12:59:28



Performance do Competidor

2a Etapa Campeonato Capixaba - Enduro ghk'[ontanhas

Parque de Exposição
Muniz Freire - ES

Codigo: 049

Data Largada: 15/03/2015

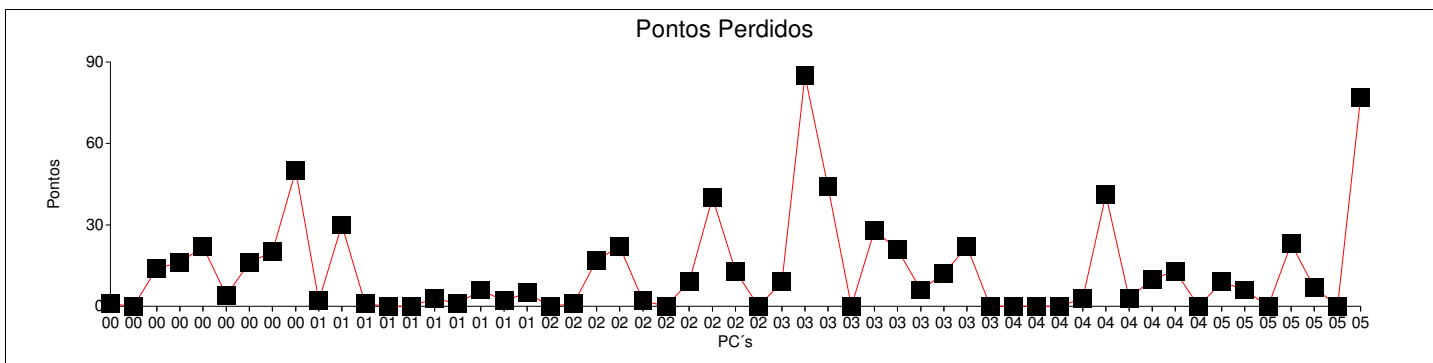
Nome: **WELITON MATTEDI (BILL)**

Categoria: SENIOR

Horário: 09:12:00

Etapa	Nome PC	Tipo	Localização	Pontuação	Medido	Ideal	Passagem
052	GPSControl-52	HORA	TR -130 / 7050 mt	0	2 s	13:03:18	13:03:20
053	GPSControl-53	HORA	TR -134 / 8140 mt	23	26 s	13:10:19	13:10:45
054	GPSControl-54	HORA	TR -135 / 9550 mt	7	10 s	13:12:48	13:12:58
055	GPSControl-55	HORA	TR -137 / 1030 mt	0	0 s	13:14:56	13:14:56
056	GPSControl-56	HORA	TR -138 / 1370 mt	77	1 m 20 s	13:15:47	13:17:07
Etapa	Pontuação Total:	716					

Pontuação Total: Bonificação: Penalização: TOTAL:



Codigo: 050

Data Largada: 15/03/2015

Nome: **DOUGLAS DANTAS BATISTA**

Categoria: SENIOR

Horário: 09:12:30

Etapa	Nome PC	Tipo	Localização	Pontuação	Medido	Ideal	Passagem
001	GPSControl-1	HORA	TR -4 / 2440 mts	4	7 s	09:19:56	09:20:03
002	GPSControl-2	HORA	TR -5 / 2860 mts	18	21 s	09:21:20	09:21:41
003	GPSControl-3	HORA	TR -8 / 5430 mts	14	17 s	09:25:32	09:25:49
004	GPSControl-4	HORA	TR -9 / 6920 mts	0	0 s	09:28:03	09:28:03
005	GPSControl-5	HORA	TR -9 / 7600 mts	8	11 s	09:29:37	09:29:48
006	GPSControl-6	HORA	TR -13 / 570 mts	10	13 s	09:37:47	09:38:00
007	GPSControl-7	HORA	TR -15 / 1130 mts	30	33 s	09:39:05	09:39:38
008	GPSControl-8	HORA	TR -17 / 2810 mts	0	2 s	09:41:23	09:41:25
009	GPSControl-9	HORA	TR -19 / 3850 mts	143	2 m 26 s	09:43:55	09:46:21
010	GPSControl-10	HORA	TR -22 / 4590 mts	9	12 s	09:50:30	09:50:42
011	GPSControl-11	HORA	TR -23 / 5370 mts	63	1 m 6 s	09:52:49	09:53:55
012	GPSControl-12	HORA	TR -25 / 6010 mts	116	1 m 59 s	09:54:27	09:56:26
013	GPSControl-13	HORA	TR -28 / 8830 mts	80	1 m 23 s	09:59:38	10:01:01
014	GPSControl-14	HORA	TR -33 / 340 mts	0	0 s	10:05:00	10:05:00
015	GPSControl-15	HORA	TR -34 / 1100 mts	5	8 s	10:06:10	10:06:18
016	GPSControl-16	HORA	TR -35 / 1590 mts	4	7 s	10:06:58	10:07:05
017	GPSControl-17	HORA	TR -36 / 2260 mts	0	-2 s	10:08:29	10:08:27
018	GPSControl-18	HORA	TR -37 / 3010 mts	11	14 s	10:10:12	10:10:26
019	GPSControl-19	HORA	TR -37 / 3800 mts	45	48 s	10:11:46	10:12:34
020	GPSControl-20	HORA	TR -39 / 5620 mts	3	6 s	10:17:33	10:17:39
021	GPSControl-21	HORA	TR -41 / 6470 mts	9	12 s	10:19:00	10:19:12
022	GPSControl-22	HORA	TR -42 / 7860 mts	22	25 s	10:21:36	10:22:01
023	GPSControl-23	HORA	TR -43 / 8970 mts	39	42 s	10:23:28	10:24:10
024	GPSControl-24	HORA	TR -45 / 480 mts	16	19 s	10:28:41	10:29:00
025	GPSControl-25	HORA	TR -45 / 1730 mts	46	49 s	10:31:02	10:31:51
026	GPSControl-26	HORA	TR -50 / 5040 mts	31	34 s	10:37:09	10:37:43
027	GPSControl-27	HORA	TR -50 / 5660 mts	136	2 m 19 s	10:39:01	10:41:20
028	GPSControl-28	HORA	TR -54 / 7810 mts	123	2 m 6 s	10:43:23	10:45:29
029	GPSControl-29	HORA	TR -57 / 8390 mts	0	1 s	10:48:26	10:48:27
030	GPSControl-30	HORA	TR -60 / 580 mts	62	1 m 5 s	10:52:47	10:53:52
031	GPSControl-31	HORA	TR -62 / 1180 mts	121	2 m 4 s	10:54:05	10:56:09
032	GPSControl-32	HORA	TR -66 / 3790 mts	112	1 m 55 s	10:58:21	11:00:16
033	GPSControl-33	HORA	TR -69 / 5480 mts	115	1 m 58 s	11:01:51	11:03:49
034	GPSControl-34	HORA	TR -70 / 7000 mts	171	2 m 54 s	11:05:04	11:07:58
035	GPSControl-35	HORA	TR -74 / 500 mts	158	2 m 41 s	11:10:48	11:13:29
036	GPSControl-36	HORA	TR -78 / 2720 mts	5	8 s	11:19:06	11:19:14
037	GPSControl-37	HORA	TR -78 / 3370 mts	10	13 s	11:20:36	11:20:49
038	GPSControl-38	HORA	TR -81 / 4310 mts	31	34 s	11:22:42	11:23:16
039	GPSControl-39	HORA	TR -86 / 2770 mts	0	-3 s	11:58:14	11:58:11
040	GPSControl-40	HORA	TR -88 / 3290 mts	0	2 s	12:01:59	12:02:01
041	GPSControl-41	HORA	TR -90 / 5080 mts	10	13 s	12:04:58	12:05:11
042	GPSControl-42	HORA	TR -92 / 6060 mts	48	51 s	12:07:32	12:08:23
043	GPSControl-43	HORA	TR -96 / 8580 mts	0	-1 s	12:15:57	12:15:56
044	GPSControl-44	HORA	TR -97 / 9220 mts	132	2 m 15 s	12:18:08	12:20:23
045	GPSControl-45	HORA	TR -104 / 1720 mt	50	53 s	12:25:34	12:26:27
046	GPSControl-46	HORA	TR -108 / 2840 mt	85	1 m 28 s	12:27:57	12:29:25
047	GPSControl-47	HORA	TR -109 / 4950 mt	210	3 m 33 s	12:31:56	12:35:29
048	GPSControl-48	HORA	TR -112 / 5760 mt	3	-4 s	12:38:44	12:38:40
050	GPSControl-50	HORA	TR -125 / 3320 mt	15	18 s	12:57:07	12:57:25
051	GPSControl-51	HORA	TR -127 / 4830 mt	9	12 s	13:00:03	13:00:15

Performance do Competidor

2a Etapa Campeonato Capixaba - Enduro ghk'[ontanhas

Parque de Exposição
Muniz Freire - ES

Codigo: 050

Data Largada: 15/03/2015

Nome: **DOUGLAS DANTAS BATISTA**

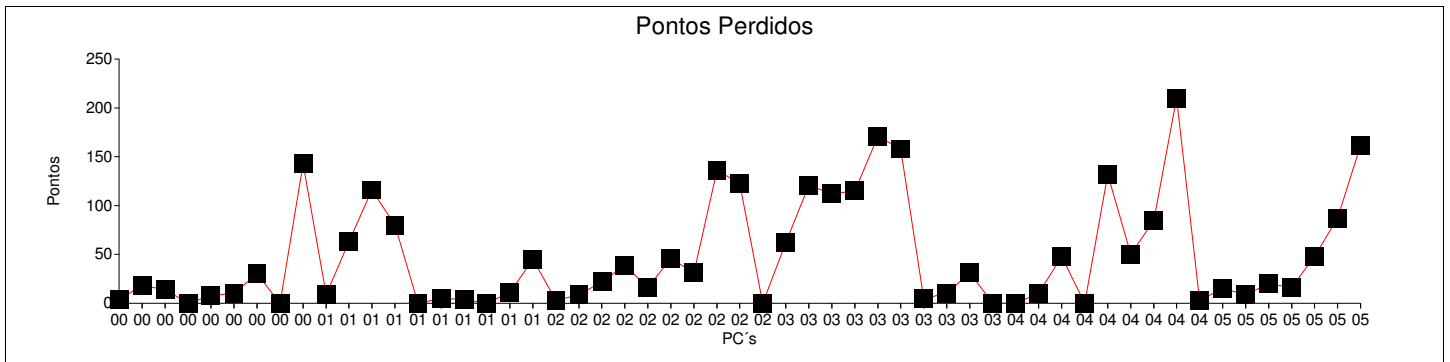
Categoria: SENIOR

Horário: 09:12:30

Etapa	Nome PC	Tipo	Localização	Pontuação	Medido	Ideal	Passagem
052	GPSControl-52	HORA	TR -130 / 7050 mt	20	23 s	13:03:48	13:04:11
053	GPSControl-53	HORA	TR -134 / 8140 mt	16	19 s	13:10:49	13:11:08
054	GPSControl-54	HORA	TR -135 / 9550 mt	48	51 s	13:13:18	13:14:09
055	GPSControl-55	HORA	TR -137 / 1030 mt	87	1 m 30 s	13:15:26	13:16:56
056	GPSControl-56	HORA	TR -138 / 1370 mt	162	2 m 45 s	13:16:17	13:19:02

Etapa	Pontuação Total:	2.665
--------------	-------------------------	--------------

Pontuação Total:
Bonificação:
Penalização:
TOTAL:



Codigo: 051

Data Largada: 15/03/2015

Nome: **EDUARDO SILVA FIRME**

Categoria: SENIOR

Horário: 09:13:00

Etapa	Nome PC	Tipo	Localização	Pontuação	Medido	Ideal	Passagem
001	GPSControl-1	HORA	TR -4 / 2440 mts	20	23 s	09:20:26	09:20:49
002	GPSControl-2	HORA	TR -5 / 2860 mts	15	18 s	09:21:50	09:22:08
003	GPSControl-3	HORA	TR -8 / 5430 mts	23	26 s	09:26:02	09:26:28
004	GPSControl-4	HORA	TR -9 / 6920 mts	7	10 s	09:28:33	09:28:43
005	GPSControl-5	HORA	TR -9 / 7600 mts	157	2 m 40 s	09:30:07	09:32:47
006	GPSControl-6	HORA	TR -13 / 570 mts	6	9 s	09:38:17	09:38:26
007	GPSControl-7	HORA	TR -15 / 1130 mts	30	33 s	09:39:35	09:40:08
008	GPSControl-8	HORA	TR -17 / 2810 mts	19	22 s	09:41:53	09:42:15
009	GPSControl-9	HORA	TR -19 / 3850 mts	161	2 m 44 s	09:44:25	09:47:09
010	GPSControl-10	HORA	TR -22 / 4590 mts	16	19 s	09:51:00	09:51:19
011	GPSControl-11	HORA	TR -23 / 5370 mts	86	1 m 29 s	09:53:19	09:54:48
012	GPSControl-12	HORA	TR -25 / 6010 mts	59	1 m 2 s	09:54:57	09:55:59
013	GPSControl-13	HORA	TR -28 / 8830 mts	42	45 s	10:00:08	10:00:53
014	GPSControl-14	HORA	TR -33 / 340 mts	3	6 s	10:05:30	10:05:36
015	GPSControl-15	HORA	TR -34 / 1100 mts	4	7 s	10:06:40	10:06:47
016	GPSControl-16	HORA	TR -35 / 1590 mts	7	10 s	10:07:28	10:07:38
017	GPSControl-17	HORA	TR -36 / 2260 mts	2	5 s	10:08:59	10:09:04
018	GPSControl-18	HORA	TR -37 / 3010 mts	24	27 s	10:10:42	10:11:09
019	GPSControl-19	HORA	TR -37 / 3800 mts	38	41 s	10:12:16	10:12:57
020	GPSControl-20	HORA	TR -39 / 5620 mts	0	1 s	10:18:03	10:18:04
021	GPSControl-21	HORA	TR -41 / 6470 mts	7	10 s	10:19:30	10:19:40
022	GPSControl-22	HORA	TR -42 / 7860 mts	9	12 s	10:22:06	10:22:18
023	GPSControl-23	HORA	TR -43 / 8970 mts	22	25 s	10:23:58	10:24:23
024	GPSControl-24	HORA	TR -45 / 480 mts	10	13 s	10:29:11	10:29:24
025	GPSControl-25	HORA	TR -45 / 1730 mts	12	15 s	10:31:32	10:31:47
026	GPSControl-26	HORA	TR -50 / 5040 mts	11	14 s	10:37:39	10:37:53
027	GPSControl-27	HORA	TR -50 / 5660 mts	83	1 m 26 s	10:39:31	10:40:57
028	GPSControl-28	HORA	TR -54 / 7810 mts	43	46 s	10:43:53	10:44:39
029	GPSControl-29	HORA	TR -57 / 8390 mts	2	5 s	10:48:56	10:49:01
030	GPSControl-30	HORA	TR -60 / 580 mts	18	21 s	10:53:17	10:53:38
031	GPSControl-31	HORA	TR -62 / 1180 mts	149	2 m 32 s	10:54:35	10:57:07
032	GPSControl-32	HORA	TR -66 / 3790 mts	123	2 m 6 s	10:58:51	11:00:57
033	GPSControl-33	HORA	TR -69 / 5480 mts	75	1 m 18 s	11:02:21	11:03:39
034	GPSControl-34	HORA	TR -70 / 7000 mts	96	1 m 39 s	11:05:34	11:07:13
035	GPSControl-35	HORA	TR -74 / 500 mts	59	1 m 2 s	11:11:18	11:12:20
036	GPSControl-36	HORA	TR -78 / 2720 mts	0	-3 s	11:19:36	11:19:33
037	GPSControl-37	HORA	TR -78 / 3370 mts	0	3 s	11:21:06	11:21:09
038	GPSControl-38	HORA	TR -81 / 4310 mts	50	53 s	11:23:12	11:24:05
039	GPSControl-39	HORA	TR -86 / 2770 mts	0	3 s	11:58:44	11:58:47
040	GPSControl-40	HORA	TR -88 / 3290 mts	0	2 s	12:02:29	12:02:31
041	GPSControl-41	HORA	TR -90 / 5080 mts	29	32 s	12:05:28	12:06:00
042	GPSControl-42	HORA	TR -92 / 6060 mts	18	21 s	12:08:02	12:08:23
043	GPSControl-43	HORA	TR -96 / 8580 mts	0	0 s	12:16:27	12:16:27
044	GPSControl-44	HORA	TR -97 / 9220 mts	105	1 m 48 s	12:18:38	12:20:26
045	GPSControl-45	HORA	TR -104 / 1720 mt	0	1 s	12:26:04	12:26:05
046	GPSControl-46	HORA	TR -108 / 2840 mt	9	12 s	12:28:27	12:28:39
047	GPSControl-47	HORA	TR -109 / 4950 mt	27	30 s	12:32:26	12:32:56
048	GPSControl-48	HORA	TR -112 / 5760 mt	0	-1 s	12:39:14	12:39:13
050	GPSControl-50	HORA	TR -125 / 3320 mt	7	10 s	12:57:37	12:57:47
051	GPSControl-51	HORA	TR -127 / 4830 mt	0	-1 s	13:00:33	13:00:32

Performance do Competidor

2a Etapa Campeonato Capixaba - Enduro ghk'[ontanhas

Parque de Exposição
Muniz Freire - ES

Codigo: 051

Data Largada: 15/03/2015

Nome: **EDUARDO SILVA FIRME**

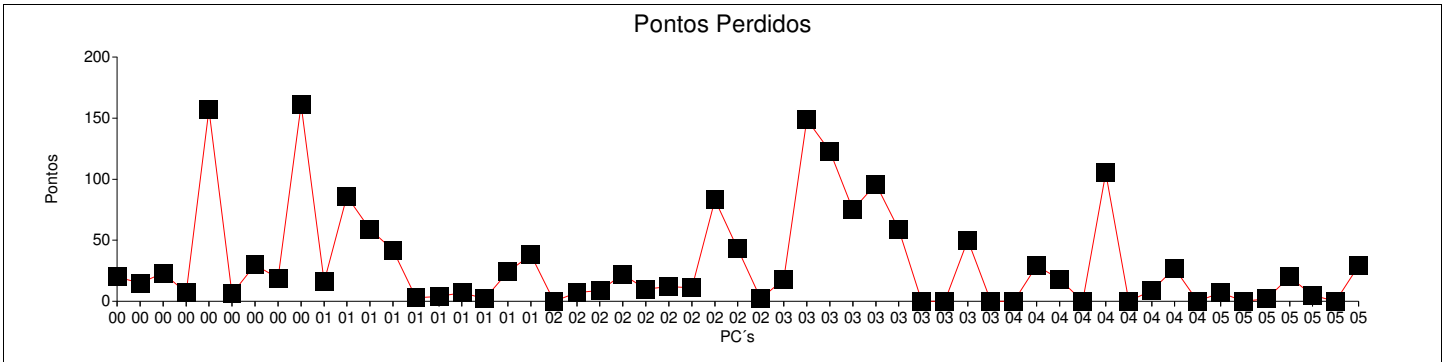
Categoria: SENIOR

Horário: 09:13:00

Etapa	Nome PC	Tipo	Localização	Pontuação	Medido	Ideal	Passagem
052	GPSControl-52	HORA	TR -130 / 7050 mt	2	5 s	13:04:18	13:04:23
053	GPSControl-53	HORA	TR -134 / 8140 mt	20	23 s	13:11:19	13:11:42
054	GPSControl-54	HORA	TR -135 / 9550 mt	5	8 s	13:13:48	13:13:56
055	GPSControl-55	HORA	TR -137 / 1030 mt	0	1 s	13:15:56	13:15:57
056	GPSControl-56	HORA	TR -138 / 1370 mt	29	32 s	13:16:47	13:17:19

Etapa	Pontuação Total:	1.739
--------------	-------------------------	--------------

Pontuação Total:
Bonificação:
Penalização:
TOTAL:



Codigo: 052

Data Largada: 15/03/2015

Nome: **JEOVANI BELLOTI**

Categoria: SENIOR

Horário: 09:13:30

Etapa	Nome PC	Tipo	Localização	Pontuação	Medido	Ideal	Passagem
001	GPSControl-1	HORA	TR -4 / 2440 mts	12	-7 s	09:20:56	09:20:49
002	GPSControl-2	HORA	TR -5 / 2860 mts	0	0 s	09:22:20	09:22:20
003	GPSControl-3	HORA	TR -8 / 5430 mts	8	11 s	09:26:32	09:26:43
004	GPSControl-4	HORA	TR -9 / 6920 mts	0	1 s	09:29:03	09:29:04
005	GPSControl-5	HORA	TR -9 / 7600 mts	1	4 s	09:30:37	09:30:41
006	GPSControl-6	HORA	TR -13 / 570 mts	3	6 s	09:38:47	09:38:53
007	GPSControl-7	HORA	TR -15 / 1130 mts	14	17 s	09:40:05	09:40:22
008	GPSControl-8	HORA	TR -17 / 2810 mts	0	-2 s	09:42:23	09:42:21
009	GPSControl-9	HORA	TR -19 / 3850 mts	66	1 m 9 s	09:44:55	09:46:04
010	GPSControl-10	HORA	TR -22 / 4590 mts	0	1 s	09:51:30	09:51:31
011	GPSControl-11	HORA	TR -23 / 5370 mts	52	55 s	09:53:49	09:54:44
012	GPSControl-12	HORA	TR -25 / 6010 mts	25	28 s	09:55:27	09:55:55
013	GPSControl-13	HORA	TR -28 / 8830 mts	22	25 s	10:00:38	10:01:03
014	GPSControl-14	HORA	TR -33 / 340 mts	0	2 s	10:06:00	10:06:02
015	GPSControl-15	HORA	TR -34 / 1100 mts	7	10 s	10:07:10	10:07:20
016	GPSControl-16	HORA	TR -35 / 1590 mts	6	9 s	10:07:58	10:08:07
017	GPSControl-17	HORA	TR -36 / 2260 mts	1	4 s	10:09:29	10:09:33
018	GPSControl-18	HORA	TR -37 / 3010 mts	0	1 s	10:11:12	10:11:13
019	GPSControl-19	HORA	TR -37 / 3800 mts	11	14 s	10:12:46	10:13:00
020	GPSControl-20	HORA	TR -39 / 5620 mts	0	-2 s	10:18:33	10:18:31
021	GPSControl-21	HORA	TR -41 / 6470 mts	0	1 s	10:20:00	10:20:01
022	GPSControl-22	HORA	TR -42 / 7860 mts	9	12 s	10:22:36	10:22:48
023	GPSControl-23	HORA	TR -43 / 8970 mts	20	23 s	10:24:28	10:24:51
024	GPSControl-24	HORA	TR -45 / 480 mts	1	4 s	10:29:41	10:29:45
025	GPSControl-25	HORA	TR -45 / 1730 mts	0	0 s	10:32:02	10:32:02
026	GPSControl-26	HORA	TR -50 / 5040 mts	66	1 m 9 s	10:38:09	10:39:18
027	GPSControl-27	HORA	TR -50 / 5660 mts	78	1 m 21 s	10:40:01	10:41:22
028	GPSControl-28	HORA	TR -54 / 7810 mts	47	50 s	10:44:23	10:45:13
029	GPSControl-29	HORA	TR -57 / 8390 mts	0	-2 s	10:49:26	10:49:24
030	GPSControl-30	HORA	TR -60 / 580 mts	27	30 s	10:53:47	10:54:17
031	GPSControl-31	HORA	TR -62 / 1180 mts	43	46 s	10:55:05	10:55:51
032	GPSControl-32	HORA	TR -66 / 3790 mts	22	25 s	10:59:21	10:59:46
033	GPSControl-33	HORA	TR -69 / 5480 mts	0	3 s	11:02:51	11:02:54
034	GPSControl-34	HORA	TR -70 / 7000 mts	35	38 s	11:06:04	11:06:42
035	GPSControl-35	HORA	TR -74 / 500 mts	0	-1 s	11:11:48	11:11:47
036	GPSControl-36	HORA	TR -78 / 2720 mts	18	-9 s	11:20:06	11:19:57
037	GPSControl-37	HORA	TR -78 / 3370 mts	18	-9 s	11:21:36	11:21:27
038	GPSControl-38	HORA	TR -81 / 4310 mts	4	7 s	11:23:42	11:23:49
039	GPSControl-39	HORA	TR -86 / 2770 mts	0	0 s	11:59:14	11:59:14
040	GPSControl-40	HORA	TR -88 / 3290 mts	0	0 s	12:02:59	12:02:59
041	GPSControl-41	HORA	TR -90 / 5080 mts	18	21 s	12:05:58	12:06:19
042	GPSControl-42	HORA	TR -92 / 6060 mts	118	2 m 1 s	12:08:32	12:10:33
043	GPSControl-43	HORA	TR -96 / 8580 mts	6	-5 s	12:16:57	12:16:52
044	GPSControl-44	HORA	TR -97 / 9220 mts	89	1 m 32 s	12:19:08	12:20:40
045	GPSControl-45	HORA	TR -104 / 1720 mt	0	3 s	12:26:34	12:26:37
046	GPSControl-46	HORA	TR -108 / 2840 mt	7	10 s	12:28:57	12:29:07
047	GPSControl-47	HORA	TR -109 / 4950 mt	16	19 s	12:32:56	12:33:15
048	GPSControl-48	HORA	TR -112 / 5760 mt	3	-4 s	12:39:44	12:39:40
050	GPSControl-50	HORA	TR -125 / 3320 mt	3	6 s	12:58:07	12:58:13
051	GPSControl-51	HORA	TR -127 / 4830 mt	9	-6 s	13:01:03	13:00:57



Performance do Competidor

2a Etapa Campeonato Capixaba - Enduro ghk'[ontanhas

Parque de Exposição
Muniz Freire - ES

Código: 052

Data Largada: 15/03/2015

Nome: **JEOVANI BELLOTI**

Categoria: SENIOR

Horário: 09:13:30

Etapa	Nome PC	Tipo	Localização	Pontuação	Medido	Ideal	Passagem
052	GPSControl-52	HORA	TR -130 / 7050 mt	0	-1 s	13:04:48	13:04:47
053	GPSControl-53	HORA	TR -134 / 8140 mt	9	12 s	13:11:49	13:12:01
054	GPSControl-54	HORA	TR -135 / 9550 mt	2	5 s	13:14:18	13:14:23
055	GPSControl-55	HORA	TR -137 / 1030 mt	1	4 s	13:16:26	13:16:30
056	GPSControl-56	HORA	TR -138 / 1370 mt	14	17 s	13:17:17	13:17:34
Etapa	Pontuação Total:	911					

Pontuação Total: **Bonificação:** **Penalização:** **TOTAL:**

