

Codigo: 104

Data Largada: 19/04/2015

Nome: **CHARLES PATROCINIO/ANTERSON**

Categoria: DUPLA

Horário: 09:45:00

Etapa	Nome PC	Tipo	Localização	Pontuação	Medido	Ideal	Passagem
001	GPSControl-1	HORA	TR -3 / 380 mts	11	14 s	09:52:51	09:53:05
002	GPSControl-2	HORA	TR -3 / 1980 mts	39	42 s	09:57:13	09:57:55
003	GPSControl-3	HORA	TR -6 / 2470 mts	8	11 s	10:03:35	10:03:46
004	GPSControl-4	HORA	TR -8 / 3830 mts	33	36 s	10:07:02	10:07:38
005	GPSControl-5	HORA	TR -9 / 330 mts	27	30 s	10:10:29	10:10:59
006	GPSControl-6	HORA	TR -10 / 2300 mts	5	8 s	10:13:25	10:13:33
007	GPSControl-7	HORA	TR -12 / 4450 mts	123	2 m 6 s	10:18:59	10:21:05
008	GPSControl-8	HORA	TR -14 / 6110 mts	0	2 s	10:24:43	10:24:45
009	GPSControl-9	HORA	TR -15 / 340 mts	32	35 s	10:26:31	10:27:06
010	GPSControl-10	HORA	TR -17 / 30 mts	40	43 s	10:29:04	10:29:47
011	GPSControl-11	HORA	TR -17 / 2800 mts	0	-3 s	10:33:27	10:33:24
012	GPSControl-12	HORA	TR -20 / 720 mts	0	2 s	10:37:25	10:37:27
013	GPSControl-13	HORA	TR -23 / 2550 mts	0	-2 s	10:40:26	10:40:24
014	GPSControl-14	HORA	TR -25 / 1220 mts	7	10 s	10:46:01	10:46:11
015	GPSControl-15	HORA	TR -30 / 1450 mts	29	32 s	10:57:05	10:57:37
016	GPSControl-16	HORA	TR -30 / 6110 mts	305	5 m 8 s	11:08:44	11:13:52
017	GPSControl-17	HORA	TR -32 / 1270 mts	128	2 m 11 s	11:15:08	11:17:19
018	GPSControl-18	HORA	TR -33 / 1780 mts	95	1 m 38 s	11:16:20	11:17:58
019	GPSControl-19	HORA	TR -34 / 410 mts	117	2 m 0 s	11:18:21	11:20:21
020	GPSControl-20	HORA	TR -39 / 1750 mts	9	12 s	11:52:42	11:52:54
021	GPSControl-21	HORA	TR -45 / 2060 mts	0	2 s	12:02:05	12:02:07
022	GPSControl-22	HORA	TR -49 / 3190 mts	0	-3 s	12:04:17	12:04:14
023	GPSControl-23	HORA	TR -51 / 3670 mts	8	11 s	12:05:15	12:05:26
024	GPSControl-24	HORA	TR -56 / 1420 mts	0	3 s	12:16:32	12:16:35
025	GPSControl-25	HORA	TR -58 / 1530 mts	1	4 s	12:20:07	12:20:11
026	GPSControl-26	HORA	TR -61 / 3630 mts	6	9 s	12:26:02	12:26:11
027	GPSControl-27	HORA	TR -66 / 3260 mts	18	21 s	12:34:50	12:35:11
028	GPSControl-28	HORA	TR -67 / 550 mts	31	34 s	12:38:09	12:38:43
029	GPSControl-29	HORA	TR -72 / 370 mts	23	26 s	12:51:46	12:52:12
030	GPSControl-30	HORA	TR -80 / 630 mts	5	8 s	13:04:30	13:04:38
031	GPSControl-31	HORA	TR -80 / 1420 mts	146	2 m 29 s	13:07:08	13:09:37
032	GPSControl-32	HORA	TR -85 / 2850 mts	275	4 m 38 s	13:16:26	13:21:04
033	GPSControl-33	HORA	TR -85 / 4650 mts	305	5 m 8 s	13:23:11	13:28:19
034	GPSControl-34	HORA	TR -87 / 1330 mts	448	7 m 31 s	13:28:29	13:36:00
035	GPSControl-35	HORA	TR -89 / 4030 mts	409	6 m 52 s	13:33:22	13:40:14
036	GPSControl-36	HORA	TR -91 / 1170 mts	440	7 m 23 s	13:36:56	13:44:19
037	GPSControl-37	HORA	TR -93 / 2190 mts	455	7 m 38 s	13:39:44	13:47:22
038	GPSControl-38	HORA	TR -95 / 280 mts	577	9 m 40 s	13:42:27	13:52:07
039	GPSControl-39	HORA	TR -95 / 780 mts	900	22 m 56 s	13:45:27	14:08:23
040	GPSControl-40	HORA	TR -95 / 1500 mts	900	24 m 19 s	13:49:47	14:14:06
041	GPSControl-41	HORA	TR -104 / 420 mts	493	8 m 16 s	14:17:55	14:26:11
042	GPSControl-42	HORA	TR -107 / 1410 mt	490	8 m 13 s	14:20:33	14:28:46



# Performance do Competidor

## 18o Enduro do Elefante

Clube Country Club  
Nova Venecia - ES

Codigo: 104

Data Largada: 19/04/2015

Nome: **CHARLES PATROCINIO/ANTERSON**

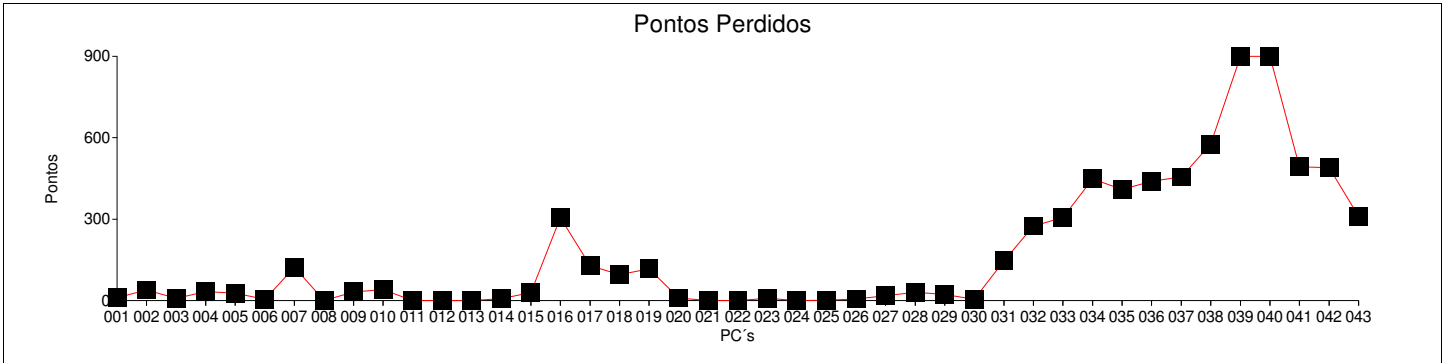
Categoria: DUPLA

Horário: 09:45:00

Etapa	Nome PC	Tipo	Localização	Pontuação	Medido	Ideal	Passagem
043	GPSControl-43	HORA	TR -109 / 3460 mt	310	5 m 13 s	14:29:30	14:34:43

<b>Etapa</b>	<b>Pontuação Total:</b>	<b>7.248</b>
--------------	-------------------------	--------------

Pontuação Total:  Bonificação:  Penalização:  TOTAL:



Codigo: 114

Data Largada: 19/04/2015

Nome: **LUIZ ALBERTO CROCE/ANDERSON TOT** Categoria: DUPLA

Horário: 09:44:30

ARAMOTOS /LANCHONETE CALIFORNIA

Etapa	Nome PC	Tipo	Localização	Pontuação	Medido	Ideal	Passagem
001	GPSControl-1	HORA	TR -3 / 380 mts	14	17 s	09:52:21	09:52:38
002	GPSControl-2	HORA	TR -3 / 1980 mts	60	1 m 3 s	09:56:43	09:57:46
003	GPSControl-3	HORA	TR -6 / 2470 mts	1.800	0 s	10:03:05	
004	GPSControl-4	HORA	TR -8 / 3830 mts	1.800	0 s	10:06:32	
005	GPSControl-5	HORA	TR -9 / 330 mts	900	-6 m 58 s	10:09:59	10:03:01
006	GPSControl-6	HORA	TR -10 / 2300 mts	438	-2 m 29 s	10:12:55	10:10:26
007	GPSControl-7	HORA	TR -12 / 4450 mts	1.800	0 s	10:18:29	
008	GPSControl-8	HORA	TR -14 / 6110 mts	1.800	0 s	10:24:13	
009	GPSControl-9	HORA	TR -15 / 340 mts	1.800	0 s	10:26:01	
010	GPSControl-10	HORA	TR -17 / 30 mts	2	5 s	10:28:34	10:28:39
011	GPSControl-11	HORA	TR -17 / 2800 mts	0	0 s	10:32:57	10:32:57
012	GPSControl-12	HORA	TR -20 / 720 mts	0	2 s	10:36:55	10:36:57
013	GPSControl-13	HORA	TR -23 / 2550 mts	0	3 s	10:39:56	10:39:59
014	GPSControl-14	HORA	TR -25 / 1220 mts	12	15 s	10:45:31	10:45:46
015	GPSControl-15	HORA	TR -30 / 1450 mts	47	50 s	10:56:35	10:57:25
016	GPSControl-16	HORA	TR -30 / 6110 mts	307	5 m 10 s	11:08:14	11:13:24
017	GPSControl-17	HORA	TR -32 / 1270 mts	132	2 m 15 s	11:14:38	11:16:53
018	GPSControl-18	HORA	TR -33 / 1780 mts	112	1 m 55 s	11:15:50	11:17:45
019	GPSControl-19	HORA	TR -34 / 410 mts	127	2 m 10 s	11:17:51	11:20:01
020	GPSControl-20	HORA	TR -39 / 1750 mts	27	30 s	11:52:12	11:52:42
021	GPSControl-21	HORA	TR -45 / 2060 mts	0	2 s	12:01:35	12:01:37
022	GPSControl-22	HORA	TR -49 / 3190 mts	0	3 s	12:03:47	12:03:50
023	GPSControl-23	HORA	TR -51 / 3670 mts	11	14 s	12:04:45	12:04:59
024	GPSControl-24	HORA	TR -56 / 1420 mts	3	6 s	12:16:02	12:16:08
025	GPSControl-25	HORA	TR -58 / 1530 mts	6	9 s	12:19:37	12:19:46
026	GPSControl-26	HORA	TR -61 / 3630 mts	13	16 s	12:25:32	12:25:48
027	GPSControl-27	HORA	TR -66 / 3260 mts	28	31 s	12:34:20	12:34:51
028	GPSControl-28	HORA	TR -67 / 550 mts	72	1 m 15 s	12:37:39	12:38:54
029	GPSControl-29	HORA	TR -72 / 370 mts	68	1 m 11 s	12:51:16	12:52:27
030	GPSControl-30	HORA	TR -80 / 630 mts	3	6 s	13:04:00	13:04:06
031	GPSControl-31	HORA	TR -80 / 1420 mts	152	2 m 35 s	13:06:38	13:09:13
032	GPSControl-32	HORA	TR -85 / 2850 mts	308	5 m 11 s	13:15:56	13:21:07
033	GPSControl-33	HORA	TR -85 / 4650 mts	377	6 m 20 s	13:22:41	13:29:01
034	GPSControl-34	HORA	TR -87 / 1330 mts	900	21 m 26 s	13:27:59	13:49:25
035	GPSControl-35	HORA	TR -89 / 4030 mts	900	21 m 12 s	13:32:52	13:54:04
036	GPSControl-36	HORA	TR -91 / 1170 mts	900	21 m 38 s	13:36:26	13:58:04
037	GPSControl-37	HORA	TR -93 / 2190 mts	900	22 m 20 s	13:39:14	14:01:34
038	GPSControl-38	HORA	TR -95 / 280 mts	900	22 m 58 s	13:41:57	14:04:55
039	GPSControl-39	HORA	TR -95 / 780 mts	900	30 m 0 s	13:44:57	14:14:57
040	GPSControl-40	HORA	TR -95 / 1500 mts	1.800	0 s	13:49:17	
041	GPSControl-41	HORA	TR -104 / 420 mts	900	21 m 33 s	14:17:25	14:38:58
042	GPSControl-42	HORA	TR -107 / 1410 mt	900	21 m 16 s	14:20:03	14:41:19



# Performance do Competidor

## 18o Enduro do Elefante

Clube Country Club

Nova Venecia - ES

Codigo: 114

Data Largada: 19/04/2015

Nome: **LUIZ ALBERTO CROCE/ANDERSON TOT** Categoria: DUPLA

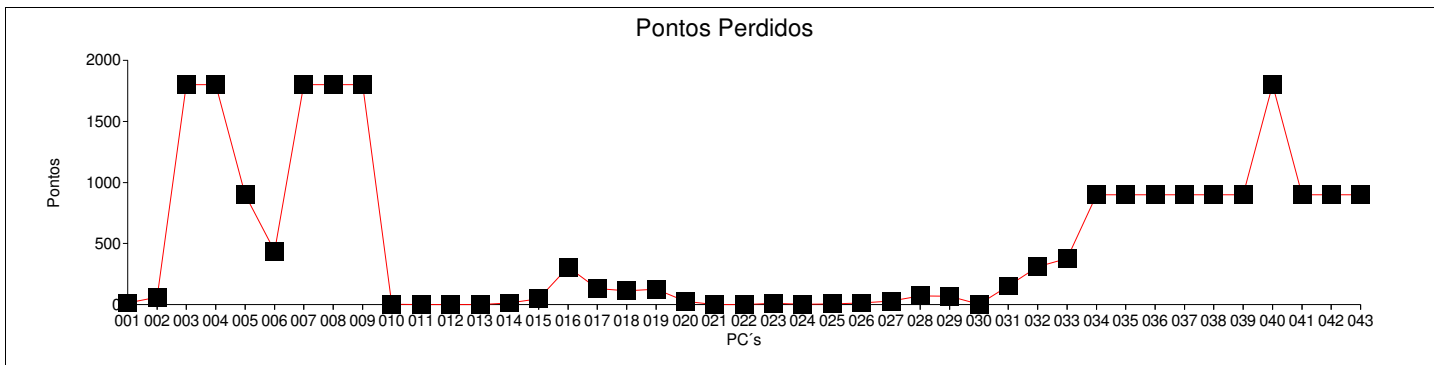
Horário: 09:44:30

ARAMOTOS /LANCHONETE CALIFORNIA

Etapa	Nome PC	Tipo	Localização	Pontuação	Medido	Ideal	Passagem
043	GPSControl-43	HORA	TR -109 / 3460 mt	900	23 m 50 s	14:29:00	14:52:50

Etapa	Pontuação Total:
	<b>22.119</b>

Pontuação Total: **22.119** Bonificação:  Penalização:  TOTAL: **22.119**



Codigo: 149

Data Largada: 19/04/2015

Nome: **FERNANDO BARATA ALBINO**

Categoria: JUNIOR

Horário: 09:26:00

EU MESMO

Etapa	Nome PC	Tipo	Localização	Pontuação	Medido	Ideal	Passagem
001	GPSControl-1	HORA	TR -3 / 380 mts	380	6 m 23 s	09:33:46	09:40:09
002	GPSControl-2	HORA	TR -3 / 1980 mts	118	2 m 1 s	09:37:46	09:39:47
003	GPSControl-3	HORA	TR -6 / 2470 mts	37	40 s	09:44:22	09:45:02
004	GPSControl-4	HORA	TR -8 / 3830 mts	37	40 s	09:47:32	09:48:12
005	GPSControl-5	HORA	TR -9 / 330 mts	53	56 s	09:50:45	09:51:41
006	GPSControl-6	HORA	TR -10 / 2300 mts	28	31 s	09:53:33	09:54:04
007	GPSControl-7	HORA	TR -12 / 4450 mts	649	10 m 52 s	09:58:39	10:09:31
008	GPSControl-8	HORA	TR -14 / 6110 mts	436	7 m 19 s	10:04:46	10:12:05
009	GPSControl-9	HORA	TR -15 / 340 mts	470	7 m 53 s	10:06:27	10:14:20
010	GPSControl-10	HORA	TR -17 / 30 mts	499	8 m 22 s	10:08:54	10:17:16
011	GPSControl-11	HORA	TR -17 / 2800 mts	526	8 m 49 s	10:13:16	10:22:05
012	GPSControl-12	HORA	TR -20 / 720 mts	446	7 m 29 s	10:17:06	10:24:35
013	GPSControl-13	HORA	TR -23 / 2550 mts	457	7 m 40 s	10:20:00	10:27:40
014	GPSControl-14	HORA	TR -25 / 1220 mts	438	7 m 21 s	10:25:17	10:32:38
015	GPSControl-15	HORA	TR -30 / 1450 mts	900	17 m 39 s	10:35:59	10:53:38
016	GPSControl-16	HORA	TR -30 / 6110 mts	900	19 m 30 s	10:46:45	11:06:15
017	GPSControl-17	HORA	TR -32 / 1270 mts	900	15 m 29 s	10:54:57	11:10:26
018	GPSControl-18	HORA	TR -33 / 1780 mts	900	15 m 58 s	10:56:04	11:12:02
019	GPSControl-19	HORA	TR -34 / 410 mts	900	16 m 11 s	10:57:54	11:14:05
020	GPSControl-20	HORA	TR -39 / 1750 mts	75	1 m 18 s	11:33:13	11:34:31
021	GPSControl-21	HORA	TR -45 / 2060 mts	84	1 m 27 s	11:42:33	11:44:00
022	GPSControl-22	HORA	TR -49 / 3190 mts	140	2 m 23 s	11:44:40	11:47:03
023	GPSControl-23	HORA	TR -51 / 3670 mts	30	-13 s	11:45:35	11:45:22
024	GPSControl-24	HORA	TR -56 / 1420 mts	24	-11 s	11:56:46	11:56:35
025	GPSControl-25	HORA	TR -58 / 1530 mts	93	-34 s	12:00:06	11:59:32
026	GPSControl-26	HORA	TR -61 / 3630 mts	0	-2 s	12:05:38	12:05:36
027	GPSControl-27	HORA	TR -66 / 3260 mts	0	-1 s	12:14:14	12:14:13
028	GPSControl-28	HORA	TR -67 / 550 mts	70	1 m 13 s	12:17:21	12:18:34
029	GPSControl-29	HORA	TR -72 / 370 mts	3	6 s	12:31:43	12:31:49
030	GPSControl-30	HORA	TR -80 / 630 mts	48	-19 s	12:44:23	12:44:04
031	GPSControl-31	HORA	TR -80 / 1420 mts	127	2 m 10 s	12:46:46	12:48:56
032	GPSControl-32	HORA	TR -85 / 2850 mts	164	2 m 47 s	12:56:01	12:58:48
033	GPSControl-33	HORA	TR -85 / 4650 mts	252	4 m 15 s	13:02:01	13:06:16
034	GPSControl-34	HORA	TR -87 / 1330 mts	115	1 m 58 s	13:08:11	13:10:09
035	GPSControl-35	HORA	TR -89 / 4030 mts	97	1 m 40 s	13:12:47	13:14:27
036	GPSControl-36	HORA	TR -91 / 1170 mts	133	2 m 16 s	13:16:08	13:18:24
037	GPSControl-37	HORA	TR -93 / 2190 mts	900	21 m 12 s	13:18:40	13:39:52
038	GPSControl-38	HORA	TR -95 / 280 mts	900	24 m 48 s	13:21:17	13:46:05
039	GPSControl-39	HORA	TR -95 / 780 mts	1.800	0 s	13:23:47	
040	GPSControl-40	HORA	TR -95 / 1500 mts	1.800	0 s	13:27:23	
041	GPSControl-41	HORA	TR -104 / 420 mts	1.800	0 s	13:55:58	
042	GPSControl-42	HORA	TR -107 / 1410 mt	1.800	0 s	13:58:31	



# Performance do Competidor

## 18o Enduro do Elefante

Clube Country Club  
Nova Venecia - ES

Codigo: 149

Data Largada: 19/04/2015

Nome: **FERNANDO BARATA ALBINO**

Categoria: JUNIOR

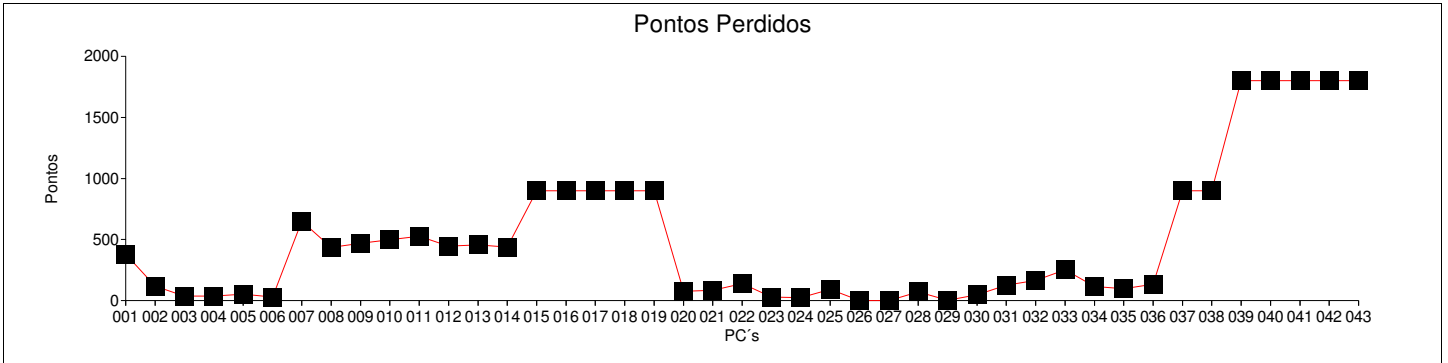
Horário: 09:26:00

EU MESMO

Etapa	Nome PC	Tipo	Localização	Pontuação	Medido	Ideal	Passagem
043	GPSControl-43	HORA	TR -109 / 3460 mt	1.800	0 s	14:07:12	

Etapa	Pontuação Total:
	<b>21.329</b>

Pontuação Total: **21.329** Bonificação:  Penalização:  TOTAL: **21.329**



Codigo: 152

Data Largada: 19/04/2015

Nome: **THIAGO SOUSA NUNES**

Categoria: JUNIOR

Horário: 09:28:30

Etapa	Nome PC	Tipo	Localização	Pontuação	Medido	Ideal	Passagem
001	GPSControl-1	HORA	TR -3 / 380 mts	12	15 s	09:36:16	09:36:31
002	GPSControl-2	HORA	TR -3 / 1980 mts	59	1 m 2 s	09:40:16	09:41:18
003	GPSControl-3	HORA	TR -6 / 2470 mts	5	8 s	09:46:52	09:47:00
004	GPSControl-4	HORA	TR -8 / 3830 mts	11	14 s	09:50:02	09:50:16
005	GPSControl-5	HORA	TR -9 / 330 mts	18	21 s	09:53:15	09:53:36
006	GPSControl-6	HORA	TR -10 / 2300 mts	2	5 s	09:56:03	09:56:08
007	GPSControl-7	HORA	TR -12 / 4450 mts	360	6 m 3 s	10:01:09	10:07:12
008	GPSControl-8	HORA	TR -14 / 6110 mts	129	2 m 12 s	10:07:16	10:09:28
009	GPSControl-9	HORA	TR -15 / 340 mts	143	2 m 26 s	10:08:57	10:11:23
010	GPSControl-10	HORA	TR -17 / 30 mts	183	3 m 6 s	10:11:24	10:14:30
011	GPSControl-11	HORA	TR -17 / 2800 mts	124	2 m 7 s	10:15:46	10:17:53
012	GPSControl-12	HORA	TR -20 / 720 mts	61	1 m 4 s	10:19:36	10:20:40
013	GPSControl-13	HORA	TR -23 / 2550 mts	40	43 s	10:22:30	10:23:13
014	GPSControl-14	HORA	TR -25 / 1220 mts	22	25 s	10:27:47	10:28:12
015	GPSControl-15	HORA	TR -30 / 1450 mts	30	33 s	10:38:29	10:39:02
016	GPSControl-16	HORA	TR -30 / 6110 mts	201	3 m 24 s	10:49:15	10:52:39
017	GPSControl-17	HORA	TR -32 / 1270 mts	57	1 m 0 s	10:57:27	10:58:27
018	GPSControl-18	HORA	TR -33 / 1780 mts	36	39 s	10:58:34	10:59:13
019	GPSControl-19	HORA	TR -34 / 410 mts	50	53 s	11:00:24	11:01:17
020	GPSControl-20	HORA	TR -39 / 1750 mts	4	7 s	11:35:43	11:35:50
021	GPSControl-21	HORA	TR -45 / 2060 mts	0	3 s	11:45:03	11:45:06
022	GPSControl-22	HORA	TR -49 / 3190 mts	0	1 s	11:47:10	11:47:11
023	GPSControl-23	HORA	TR -51 / 3670 mts	1	4 s	11:48:05	11:48:09
024	GPSControl-24	HORA	TR -56 / 1420 mts	0	0 s	11:59:16	11:59:16
025	GPSControl-25	HORA	TR -58 / 1530 mts	0	0 s	12:02:36	12:02:36
026	GPSControl-26	HORA	TR -61 / 3630 mts	24	27 s	12:08:08	12:08:35
027	GPSControl-27	HORA	TR -66 / 3260 mts	8	11 s	12:16:44	12:16:55
028	GPSControl-28	HORA	TR -67 / 550 mts	0	2 s	12:19:51	12:19:53
029	GPSControl-29	HORA	TR -72 / 370 mts	24	27 s	12:34:13	12:34:40
030	GPSControl-30	HORA	TR -80 / 630 mts	3	6 s	12:46:53	12:46:59
031	GPSControl-31	HORA	TR -80 / 1420 mts	98	1 m 41 s	12:49:16	12:50:57
032	GPSControl-32	HORA	TR -85 / 2850 mts	99	1 m 42 s	12:58:31	13:00:13
033	GPSControl-33	HORA	TR -85 / 4650 mts	118	2 m 1 s	13:04:31	13:06:32
034	GPSControl-34	HORA	TR -87 / 1330 mts	18	21 s	13:10:41	13:11:02
035	GPSControl-35	HORA	TR -89 / 4030 mts	1	4 s	13:15:17	13:15:21
036	GPSControl-36	HORA	TR -91 / 1170 mts	2	5 s	13:18:38	13:18:43
037	GPSControl-37	HORA	TR -93 / 2190 mts	9	12 s	13:21:10	13:21:22
038	GPSControl-38	HORA	TR -95 / 280 mts	39	42 s	13:23:47	13:24:29
039	GPSControl-39	HORA	TR -95 / 780 mts	138	2 m 21 s	13:26:17	13:28:38
040	GPSControl-40	HORA	TR -95 / 1500 mts	106	1 m 49 s	13:29:53	13:31:42
041	GPSControl-41	HORA	TR -104 / 420 mts	1	4 s	13:58:28	13:58:32
042	GPSControl-42	HORA	TR -107 / 1410 mt	13	16 s	14:01:01	14:01:17



# Performance do Competidor

## 18o Enduro do Elefante

Clube Country Club  
Nova Venecia - ES

Codigo: 152

Data Largada: 19/04/2015

Nome: **THIAGO SOUSA NUNES**

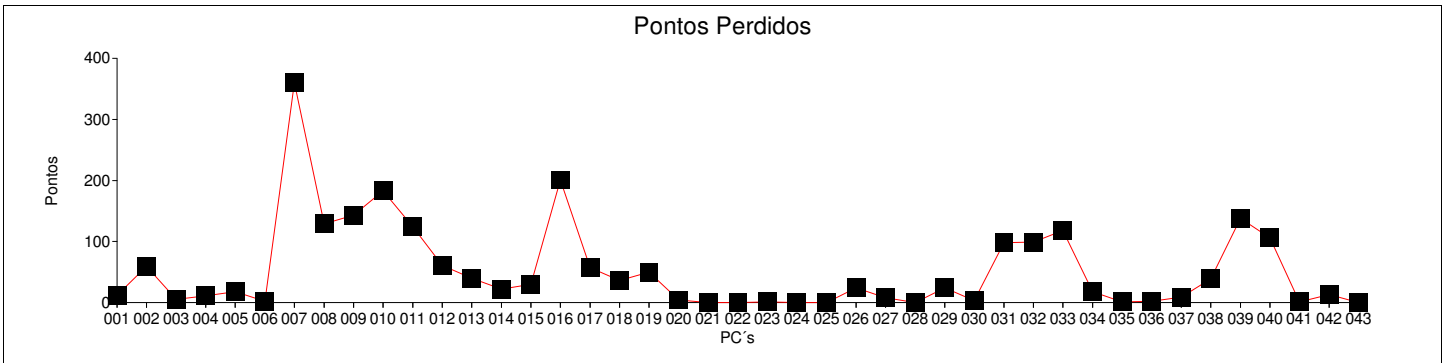
Categoria: JUNIOR

Horário: 09:28:30

Etapa	Nome PC	Tipo	Localização	Pontuação	Medido	Ideal	Passagem
043	GPSControl-43	HORA	TR -109 / 3460 mt	0	-1 s	14:09:42	14:09:41

<b>Etapa</b>	<b>Pontuação Total:</b>	<b>2.249</b>
--------------	-------------------------	--------------

Pontuação Total:  Bonificação:  Penalização:  TOTAL:





Codigo: 154

Data Largada: 19/04/2015

Nome: **DIOGO SOUSA NUNES**

Categoria: JUNIOR

Horário: 09:27:30

Etapa	Nome PC	Tipo	Localização	Pontuação	Medido	Ideal	Passagem
001	GPSControl-1	HORA	TR -3 / 380 mts	8	11 s	09:35:16	09:35:27
002	GPSControl-2	HORA	TR -3 / 1980 mts	36	39 s	09:39:16	09:39:55
003	GPSControl-3	HORA	TR -6 / 2470 mts	0	1 s	09:45:52	09:45:53
004	GPSControl-4	HORA	TR -8 / 3830 mts	1	4 s	09:49:02	09:49:06
005	GPSControl-5	HORA	TR -9 / 330 mts	17	20 s	09:52:15	09:52:35
006	GPSControl-6	HORA	TR -10 / 2300 mts	2	5 s	09:55:03	09:55:08
007	GPSControl-7	HORA	TR -12 / 4450 mts	187	3 m 10 s	10:00:09	10:03:19
008	GPSControl-8	HORA	TR -14 / 6110 mts	3	6 s	10:06:16	10:06:22
009	GPSControl-9	HORA	TR -15 / 340 mts	89	1 m 32 s	10:07:57	10:09:29
010	GPSControl-10	HORA	TR -17 / 30 mts	93	1 m 36 s	10:10:24	10:12:00
011	GPSControl-11	HORA	TR -17 / 2800 mts	22	25 s	10:14:46	10:15:11
012	GPSControl-12	HORA	TR -20 / 720 mts	0	3 s	10:18:36	10:18:39
013	GPSControl-13	HORA	TR -23 / 2550 mts	3	-4 s	10:21:30	10:21:26
014	GPSControl-14	HORA	TR -25 / 1220 mts	0	3 s	10:26:47	10:26:50
015	GPSControl-15	HORA	TR -30 / 1450 mts	20	23 s	10:37:29	10:37:52
016	GPSControl-16	HORA	TR -30 / 6110 mts	80	1 m 23 s	10:48:15	10:49:38
017	GPSControl-17	HORA	TR -32 / 1270 mts	50	53 s	10:56:27	10:57:20
018	GPSControl-18	HORA	TR -33 / 1780 mts	27	30 s	10:57:34	10:58:04
019	GPSControl-19	HORA	TR -34 / 410 mts	52	55 s	10:59:24	11:00:19
020	GPSControl-20	HORA	TR -39 / 1750 mts	6	9 s	11:34:43	11:34:52
021	GPSControl-21	HORA	TR -45 / 2060 mts	0	-2 s	11:44:03	11:44:01
022	GPSControl-22	HORA	TR -49 / 3190 mts	0	0 s	11:46:10	11:46:10
023	GPSControl-23	HORA	TR -51 / 3670 mts	6	9 s	11:47:05	11:47:14
024	GPSControl-24	HORA	TR -56 / 1420 mts	0	2 s	11:58:16	11:58:18
025	GPSControl-25	HORA	TR -58 / 1530 mts	2	5 s	12:01:36	12:01:41
026	GPSControl-26	HORA	TR -61 / 3630 mts	10	13 s	12:07:08	12:07:21
027	GPSControl-27	HORA	TR -66 / 3260 mts	27	30 s	12:15:44	12:16:14
028	GPSControl-28	HORA	TR -67 / 550 mts	8	11 s	12:18:51	12:19:02
029	GPSControl-29	HORA	TR -72 / 370 mts	20	23 s	12:33:13	12:33:36
030	GPSControl-30	HORA	TR -80 / 630 mts	4	7 s	12:45:53	12:46:00
031	GPSControl-31	HORA	TR -80 / 1420 mts	86	1 m 29 s	12:48:16	12:49:45
032	GPSControl-32	HORA	TR -85 / 2850 mts	109	1 m 52 s	12:57:31	12:59:23
033	GPSControl-33	HORA	TR -85 / 4650 mts	113	1 m 56 s	13:03:31	13:05:27
034	GPSControl-34	HORA	TR -87 / 1330 mts	17	20 s	13:09:41	13:10:01
035	GPSControl-35	HORA	TR -89 / 4030 mts	2	5 s	13:14:17	13:14:22
036	GPSControl-36	HORA	TR -91 / 1170 mts	0	2 s	13:17:38	13:17:40
037	GPSControl-37	HORA	TR -93 / 2190 mts	10	13 s	13:20:10	13:20:23
038	GPSControl-38	HORA	TR -95 / 280 mts	12	15 s	13:22:47	13:23:02
039	GPSControl-39	HORA	TR -95 / 780 mts	200	3 m 23 s	13:25:17	13:28:40
040	GPSControl-40	HORA	TR -95 / 1500 mts	181	3 m 4 s	13:28:53	13:31:57
041	GPSControl-41	HORA	TR -104 / 420 mts	0	1 s	13:57:28	13:57:29
042	GPSControl-42	HORA	TR -107 / 1410 mt	14	17 s	14:00:01	14:00:18



# Performance do Competidor

## 18o Enduro do Elefante

Clube Country Club  
Nova Venecia - ES

Codigo: 154

Data Largada: 19/04/2015

Nome: **DIOGO SOUSA NUNES**

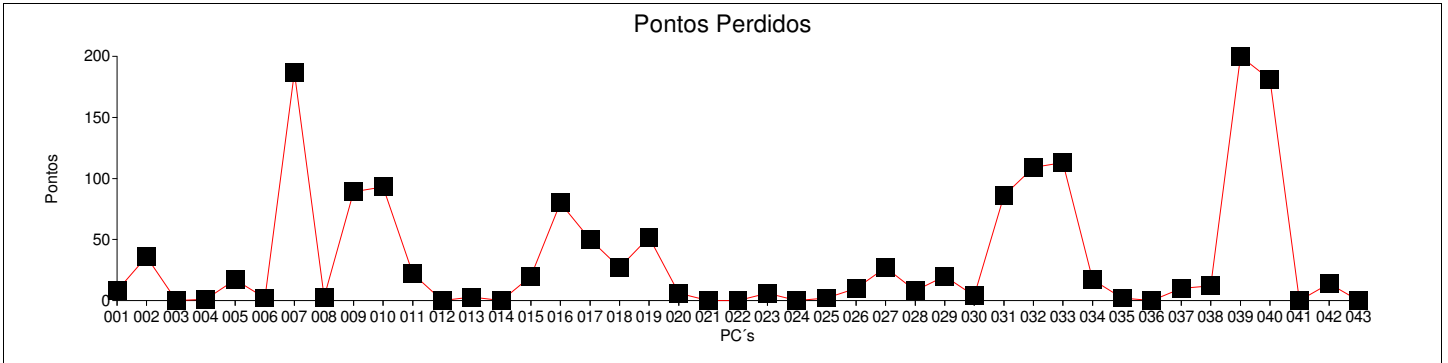
Categoria: JUNIOR

Horário: 09:27:30

Etapa	Nome PC	Tipo	Localização	Pontuação	Medido	Ideal	Passagem
043	GPSControl-43	HORA	TR -109 / 3460 mt	0	1 s	14:08:42	14:08:43

<b>Etapa</b>	<b>Pontuação Total:</b>	<b>1.517</b>
--------------	-------------------------	--------------

Pontuação Total:  Bonificação:  Penalização:  TOTAL:



Codigo: 156

Data Largada: 19/04/2015

Nome: **LEONARDO PETTER**

Categoria: JUNIOR

Horário: 09:23:00

LEKKER / SUPERMERCADO SCHWAMBACH

Etapa	Nome PC	Tipo	Localização	Pontuação	Medido	Ideal	Passagem
001	GPSControl-1	HORA	TR -3 / 380 mts	6	9 s	09:30:46	09:30:55
002	GPSControl-2	HORA	TR -3 / 1980 mts	45	48 s	09:34:46	09:35:34
003	GPSControl-3	HORA	TR -6 / 2470 mts	0	-2 s	09:41:22	09:41:20
004	GPSControl-4	HORA	TR -8 / 3830 mts	0	0 s	09:44:32	09:44:32
005	GPSControl-5	HORA	TR -9 / 330 mts	13	16 s	09:47:45	09:48:01
006	GPSControl-6	HORA	TR -10 / 2300 mts	0	0 s	09:50:33	09:50:33
007	GPSControl-7	HORA	TR -12 / 4450 mts	27	30 s	09:55:39	09:56:09
008	GPSControl-8	HORA	TR -14 / 6110 mts	0	2 s	10:01:46	10:01:48
009	GPSControl-9	HORA	TR -15 / 340 mts	21	24 s	10:03:27	10:03:51
010	GPSControl-10	HORA	TR -17 / 30 mts	35	38 s	10:05:54	10:06:32
011	GPSControl-11	HORA	TR -17 / 2800 mts	0	3 s	10:10:16	10:10:19
012	GPSControl-12	HORA	TR -20 / 720 mts	0	0 s	10:14:06	10:14:06
013	GPSControl-13	HORA	TR -23 / 2550 mts	0	-3 s	10:17:00	10:16:57
014	GPSControl-14	HORA	TR -25 / 1220 mts	9	12 s	10:22:17	10:22:29
015	GPSControl-15	HORA	TR -30 / 1450 mts	12	15 s	10:32:59	10:33:14
016	GPSControl-16	HORA	TR -30 / 6110 mts	65	1 m 8 s	10:43:45	10:44:53
017	GPSControl-17	HORA	TR -32 / 1270 mts	256	4 m 19 s	10:51:57	10:56:16
018	GPSControl-18	HORA	TR -33 / 1780 mts	238	4 m 1 s	10:53:04	10:57:05
019	GPSControl-19	HORA	TR -34 / 410 mts	248	4 m 11 s	10:54:54	10:59:05
020	GPSControl-20	HORA	TR -39 / 1750 mts	13	16 s	11:30:13	11:30:29
021	GPSControl-21	HORA	TR -45 / 2060 mts	0	1 s	11:39:33	11:39:34
022	GPSControl-22	HORA	TR -49 / 3190 mts	0	2 s	11:41:40	11:41:42
023	GPSControl-23	HORA	TR -51 / 3670 mts	10	13 s	11:42:35	11:42:48
024	GPSControl-24	HORA	TR -56 / 1420 mts	0	0 s	11:53:46	11:53:46
025	GPSControl-25	HORA	TR -58 / 1530 mts	0	1 s	11:57:06	11:57:07
026	GPSControl-26	HORA	TR -61 / 3630 mts	3	6 s	12:02:38	12:02:44
027	GPSControl-27	HORA	TR -66 / 3260 mts	9	12 s	12:11:14	12:11:26
028	GPSControl-28	HORA	TR -67 / 550 mts	4	7 s	12:14:21	12:14:28
029	GPSControl-29	HORA	TR -72 / 370 mts	27	30 s	12:28:43	12:29:13
030	GPSControl-30	HORA	TR -80 / 630 mts	1	4 s	12:41:23	12:41:27
031	GPSControl-31	HORA	TR -80 / 1420 mts	60	1 m 3 s	12:43:46	12:44:49
032	GPSControl-32	HORA	TR -85 / 2850 mts	104	1 m 47 s	12:53:01	12:54:48
033	GPSControl-33	HORA	TR -85 / 4650 mts	105	1 m 48 s	12:59:01	13:00:49
034	GPSControl-34	HORA	TR -87 / 1330 mts	93	1 m 36 s	13:05:11	13:06:47
035	GPSControl-35	HORA	TR -89 / 4030 mts	29	32 s	13:09:47	13:10:19
036	GPSControl-36	HORA	TR -91 / 1170 mts	2	5 s	13:13:08	13:13:13
037	GPSControl-37	HORA	TR -93 / 2190 mts	0	1 s	13:15:40	13:15:41
038	GPSControl-38	HORA	TR -95 / 280 mts	20	23 s	13:18:17	13:18:40
039	GPSControl-39	HORA	TR -95 / 780 mts	55	58 s	13:20:47	13:21:45
040	GPSControl-40	HORA	TR -95 / 1500 mts	9	12 s	13:24:23	13:24:35
041	GPSControl-41	HORA	TR -104 / 420 mts	0	-3 s	13:52:58	13:52:55
042	GPSControl-42	HORA	TR -107 / 1410 mts	6	9 s	13:55:31	13:55:40



# Performance do Competidor

## 18o Enduro do Elefante

Clube Country Club  
Nova Venecia - ES

Codigo: 156

Data Largada: 19/04/2015

Nome: **LEONARDO PETTER**

Categoria: JUNIOR

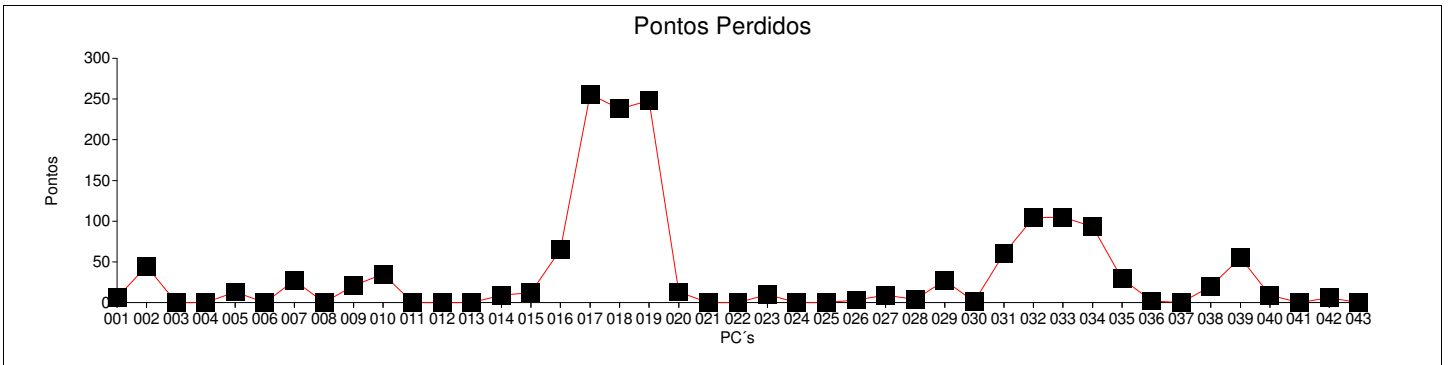
Horário: 09:23:00

LEKKER / SUPERMERCADO SCHWAMBACH

Etapa	Nome PC	Tipo	Localização	Pontuação	Medido	Ideal	Passagem
043	GPSControl-43	HORA	TR -109 / 3460 mt	0	0 s	14:04:12	14:04:12

<b>Etapa</b>	<b>Pontuação Total:</b>	<b>1.525</b>
--------------	-------------------------	--------------

Pontuação Total:  Bonificação:  Penalização:  TOTAL:



Codigo: 157

Data Largada: 19/04/2015

Nome: **ROGERIO MAZOCO**

Categoria: JUNIOR

Horário: 09:24:30

CENTRO AUTOMOTIVO SAICK INJECAR

Etapa	Nome PC	Tipo	Localização	Pontuação	Medido	Ideal	Passagem
001	GPSControl-1	HORA	TR -3 / 380 mts	3	6 s	09:32:16	09:32:22
002	GPSControl-2	HORA	TR -3 / 1980 mts	17	20 s	09:36:16	09:36:36
003	GPSControl-3	HORA	TR -6 / 2470 mts	0	1 s	09:42:52	09:42:53
004	GPSControl-4	HORA	TR -8 / 3830 mts	2	5 s	09:46:02	09:46:07
005	GPSControl-5	HORA	TR -9 / 330 mts	10	13 s	09:49:15	09:49:28
006	GPSControl-6	HORA	TR -10 / 2300 mts	0	0 s	09:52:03	09:52:03
007	GPSControl-7	HORA	TR -12 / 4450 mts	305	5 m 8 s	09:57:09	10:02:17
008	GPSControl-8	HORA	TR -14 / 6110 mts	59	1 m 2 s	10:03:16	10:04:18
009	GPSControl-9	HORA	TR -15 / 340 mts	62	1 m 5 s	10:04:57	10:06:02
010	GPSControl-10	HORA	TR -17 / 30 mts	58	1 m 1 s	10:07:24	10:08:25
011	GPSControl-11	HORA	TR -17 / 2800 mts	1	4 s	10:11:46	10:11:50
012	GPSControl-12	HORA	TR -20 / 720 mts	0	3 s	10:15:36	10:15:39
013	GPSControl-13	HORA	TR -23 / 2550 mts	0	-2 s	10:18:30	10:18:28
014	GPSControl-14	HORA	TR -25 / 1220 mts	2	5 s	10:23:47	10:23:52
015	GPSControl-15	HORA	TR -30 / 1450 mts	4	7 s	10:34:29	10:34:36
016	GPSControl-16	HORA	TR -30 / 6110 mts	50	53 s	10:45:15	10:46:08
017	GPSControl-17	HORA	TR -32 / 1270 mts	32	35 s	10:53:27	10:54:02
018	GPSControl-18	HORA	TR -33 / 1780 mts	9	12 s	10:54:34	10:54:46
019	GPSControl-19	HORA	TR -34 / 410 mts	6	9 s	10:56:24	10:56:33
020	GPSControl-20	HORA	TR -39 / 1750 mts	0	3 s	11:31:43	11:31:46
021	GPSControl-21	HORA	TR -45 / 2060 mts	0	0 s	11:41:03	11:41:03
022	GPSControl-22	HORA	TR -49 / 3190 mts	0	0 s	11:43:10	11:43:10
023	GPSControl-23	HORA	TR -51 / 3670 mts	3	6 s	11:44:05	11:44:11
024	GPSControl-24	HORA	TR -56 / 1420 mts	0	3 s	11:55:16	11:55:19
025	GPSControl-25	HORA	TR -58 / 1530 mts	0	-3 s	11:58:36	11:58:33
026	GPSControl-26	HORA	TR -61 / 3630 mts	4	7 s	12:04:08	12:04:15
027	GPSControl-27	HORA	TR -66 / 3260 mts	5	8 s	12:12:44	12:12:52
028	GPSControl-28	HORA	TR -67 / 550 mts	5	8 s	12:15:51	12:15:59
029	GPSControl-29	HORA	TR -72 / 370 mts	6	9 s	12:30:13	12:30:22
030	GPSControl-30	HORA	TR -80 / 630 mts	0	0 s	12:42:53	12:42:53
031	GPSControl-31	HORA	TR -80 / 1420 mts	61	1 m 4 s	12:45:16	12:46:20
032	GPSControl-32	HORA	TR -85 / 2850 mts	65	1 m 8 s	12:54:31	12:55:39
033	GPSControl-33	HORA	TR -85 / 4650 mts	52	55 s	13:00:31	13:01:26
034	GPSControl-34	HORA	TR -87 / 1330 mts	7	10 s	13:06:41	13:06:51
035	GPSControl-35	HORA	TR -89 / 4030 mts	3	6 s	13:11:17	13:11:23
036	GPSControl-36	HORA	TR -91 / 1170 mts	0	3 s	13:14:38	13:14:41
037	GPSControl-37	HORA	TR -93 / 2190 mts	11	14 s	13:17:10	13:17:24
038	GPSControl-38	HORA	TR -95 / 280 mts	13	16 s	13:19:47	13:20:03
039	GPSControl-39	HORA	TR -95 / 780 mts	71	1 m 14 s	13:22:17	13:23:31
040	GPSControl-40	HORA	TR -95 / 1500 mts	58	1 m 1 s	13:25:53	13:26:54
041	GPSControl-41	HORA	TR -104 / 420 mts	0	0 s	13:54:28	13:54:28
042	GPSControl-42	HORA	TR -107 / 1410 mt	9	12 s	13:57:01	13:57:13



# Performance do Competidor

## 18o Enduro do Elefante

Clube Country Club

Nova Venecia - ES

Codigo: 157

Data Largada: 19/04/2015

Nome: **ROGERIO MAZOCO**

Categoria: JUNIOR

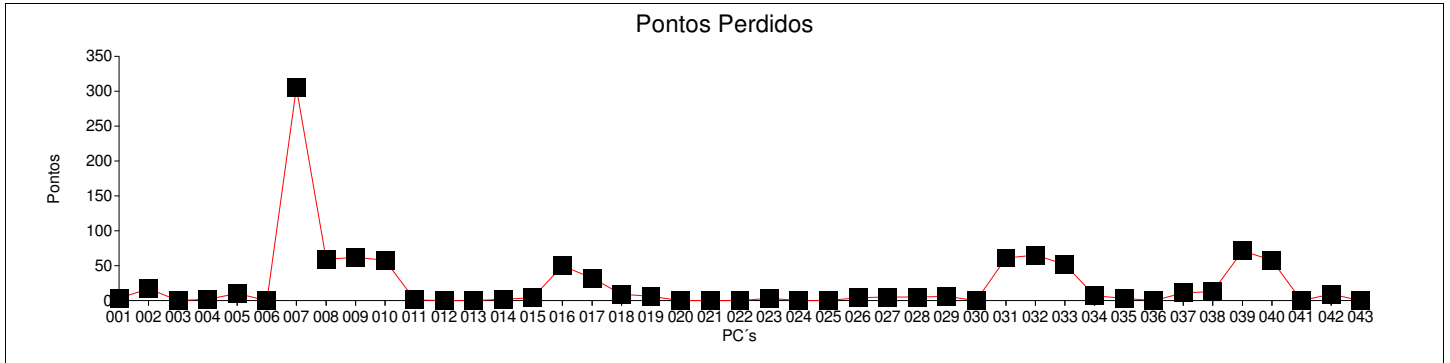
Horário: 09:24:30

CENTRO AUTOMOTIVO SAICK INJECAR

Etapa	Nome PC	Tipo	Localização	Pontuação	Medido	Ideal	Passagem
043	GPSControl-43	HORA	TR -109 / 3460 mt	0	0 s	14:05:42	14:05:42

Etapa	Pontuação Total:	993
-------	------------------	-----

Pontuação Total:  Bonificação:  Penalização:  TOTAL:



Codigo: 158

Data Largada: 19/04/2015

Nome: **FREDERICO TEIXEIRA BRAVIM**

Categoria: JUNIOR

Horário: 09:25:30

AREIAS BRAVIM

Etapa	Nome PC	Tipo	Localização	Pontuação	Medido	Ideal	Passagem
001	GPSControl-1	HORA	TR -3 / 380 mts	7	10 s	09:33:16	09:33:26
002	GPSControl-2	HORA	TR -3 / 1980 mts	61	1 m 4 s	09:37:16	09:38:20
003	GPSControl-3	HORA	TR -6 / 2470 mts	0	3 s	09:43:52	09:43:55
004	GPSControl-4	HORA	TR -8 / 3830 mts	0	2 s	09:47:02	09:47:04
005	GPSControl-5	HORA	TR -9 / 330 mts	21	24 s	09:50:15	09:50:39
006	GPSControl-6	HORA	TR -10 / 2300 mts	9	12 s	09:53:03	09:53:15
007	GPSControl-7	HORA	TR -12 / 4450 mts	255	4 m 18 s	09:58:09	10:02:27
008	GPSControl-8	HORA	TR -14 / 6110 mts	30	33 s	10:04:16	10:04:49
009	GPSControl-9	HORA	TR -15 / 340 mts	106	1 m 49 s	10:05:57	10:07:46
010	GPSControl-10	HORA	TR -17 / 30 mts	136	2 m 19 s	10:08:24	10:10:43
011	GPSControl-11	HORA	TR -17 / 2800 mts	80	1 m 23 s	10:12:46	10:14:09
012	GPSControl-12	HORA	TR -20 / 720 mts	14	17 s	10:16:36	10:16:53
013	GPSControl-13	HORA	TR -23 / 2550 mts	3	-4 s	10:19:30	10:19:26
014	GPSControl-14	HORA	TR -25 / 1220 mts	3	6 s	10:24:47	10:24:53
015	GPSControl-15	HORA	TR -30 / 1450 mts	17	20 s	10:35:29	10:35:49
016	GPSControl-16	HORA	TR -30 / 6110 mts	134	2 m 17 s	10:46:15	10:48:32
017	GPSControl-17	HORA	TR -32 / 1270 mts	849	14 m 12 s	10:54:27	11:08:39
018	GPSControl-18	HORA	TR -33 / 1780 mts	847	14 m 10 s	10:55:34	11:09:44
019	GPSControl-19	HORA	TR -34 / 410 mts	858	14 m 21 s	10:57:24	11:11:45
020	GPSControl-20	HORA	TR -39 / 1750 mts	0	3 s	11:32:43	11:32:46
021	GPSControl-21	HORA	TR -45 / 2060 mts	0	-1 s	11:42:03	11:42:02
022	GPSControl-22	HORA	TR -49 / 3190 mts	0	-3 s	11:44:10	11:44:07
023	GPSControl-23	HORA	TR -51 / 3670 mts	0	2 s	11:45:05	11:45:07
024	GPSControl-24	HORA	TR -56 / 1420 mts	0	-1 s	11:56:16	11:56:15
025	GPSControl-25	HORA	TR -58 / 1530 mts	15	-8 s	11:59:36	11:59:28
026	GPSControl-26	HORA	TR -61 / 3630 mts	18	21 s	12:05:08	12:05:29
027	GPSControl-27	HORA	TR -66 / 3260 mts	12	15 s	12:13:44	12:13:59
028	GPSControl-28	HORA	TR -67 / 550 mts	24	27 s	12:16:51	12:17:18
029	GPSControl-29	HORA	TR -72 / 370 mts	8	11 s	12:31:13	12:31:24
030	GPSControl-30	HORA	TR -80 / 630 mts	0	1 s	12:43:53	12:43:54
031	GPSControl-31	HORA	TR -80 / 1420 mts	95	1 m 38 s	12:46:16	12:47:54
032	GPSControl-32	HORA	TR -85 / 2850 mts	136	2 m 19 s	12:55:31	12:57:50
033	GPSControl-33	HORA	TR -85 / 4650 mts	190	3 m 13 s	13:01:31	13:04:44
034	GPSControl-34	HORA	TR -87 / 1330 mts	6	9 s	13:07:41	13:07:50
035	GPSControl-35	HORA	TR -89 / 4030 mts	4	7 s	13:12:17	13:12:24
036	GPSControl-36	HORA	TR -91 / 1170 mts	9	12 s	13:15:38	13:15:50
037	GPSControl-37	HORA	TR -93 / 2190 mts	39	42 s	13:18:10	13:18:52
038	GPSControl-38	HORA	TR -95 / 280 mts	86	1 m 29 s	13:20:47	13:22:16
039	GPSControl-39	HORA	TR -95 / 780 mts	275	4 m 38 s	13:23:17	13:27:55
040	GPSControl-40	HORA	TR -95 / 1500 mts	303	5 m 6 s	13:26:53	13:31:59
041	GPSControl-41	HORA	TR -104 / 420 mts	0	3 s	13:55:28	13:55:31
042	GPSControl-42	HORA	TR -107 / 1410 mt	14	17 s	13:58:01	13:58:18

Codigo: 158

Data Largada: 19/04/2015

Nome: **FREDERICO TEIXEIRA BRAVIM**

Categoria: JUNIOR

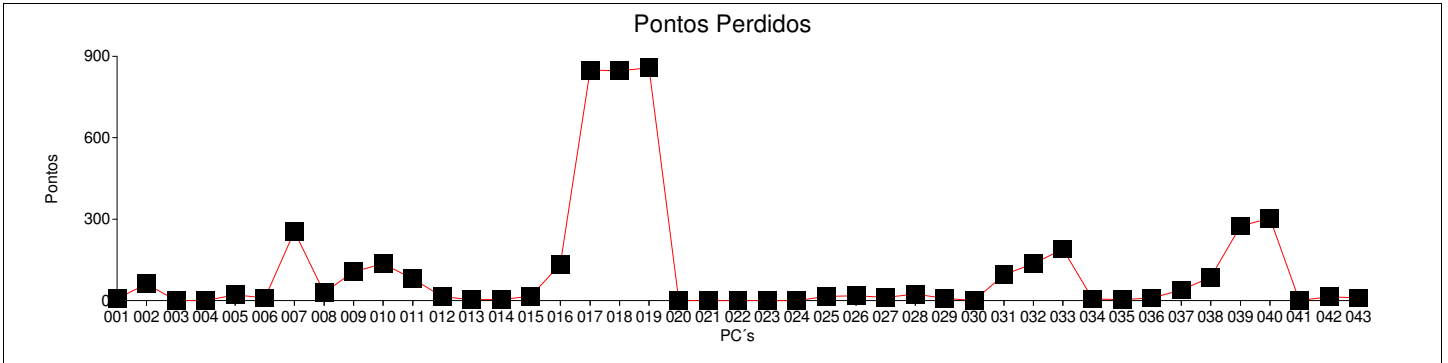
Horário: 09:25:30

AREIAS BRAVIM

Etapa	Nome PC	Tipo	Localização	Pontuação	Medido	Ideal	Passagem
043	GPSControl-43	HORA	TR -109 / 3460 mt	9	-6 s	14:06:42	14:06:36

<b>Etapa</b>	<b>Pontuação Total:</b>	<b>4.673</b>
--------------	-------------------------	--------------

Pontuação Total:  Bonificação:  Penalização:  TOTAL:





Codigo: 159

Data Largada: 19/04/2015

Nome: **CAIO PERINE LIMA [LIMINHA]**

Categoria: JUNIOR

Horário: 09:23:30

LIMA MOTOS

Etapa	Nome PC	Tipo	Localização	Pontuação	Medido	Ideal	Passagem
001	GPSControl-1	HORA	TR -3 / 380 mts	102	-37 s	09:31:16	09:30:39
002	GPSControl-2	HORA	TR -3 / 1980 mts	23	26 s	09:35:16	09:35:42
003	GPSControl-3	HORA	TR -6 / 2470 mts	3	6 s	09:41:52	09:41:58
004	GPSControl-4	HORA	TR -8 / 3830 mts	4	7 s	09:45:02	09:45:09
005	GPSControl-5	HORA	TR -9 / 330 mts	8	11 s	09:48:15	09:48:26
006	GPSControl-6	HORA	TR -10 / 2300 mts	2	5 s	09:51:03	09:51:08
007	GPSControl-7	HORA	TR -12 / 4450 mts	752	12 m 35 s	09:56:09	10:08:44
008	GPSControl-8	HORA	TR -14 / 6110 mts	562	9 m 25 s	10:02:16	10:11:41
009	GPSControl-9	HORA	TR -15 / 340 mts	580	9 m 43 s	10:03:57	10:13:40
010	GPSControl-10	HORA	TR -17 / 30 mts	594	9 m 57 s	10:06:24	10:16:21
011	GPSControl-11	HORA	TR -17 / 2800 mts	524	8 m 47 s	10:10:46	10:19:33
012	GPSControl-12	HORA	TR -20 / 720 mts	468	7 m 51 s	10:14:36	10:22:27
013	GPSControl-13	HORA	TR -23 / 2550 mts	426	7 m 9 s	10:17:30	10:24:39
014	GPSControl-14	HORA	TR -25 / 1220 mts	403	6 m 46 s	10:22:47	10:29:33
015	GPSControl-15	HORA	TR -30 / 1450 mts	449	7 m 32 s	10:33:29	10:41:01
016	GPSControl-16	HORA	TR -30 / 6110 mts	437	7 m 20 s	10:44:15	10:51:35
017	GPSControl-17	HORA	TR -32 / 1270 mts	782	13 m 5 s	10:52:27	11:05:32
018	GPSControl-18	HORA	TR -33 / 1780 mts	781	13 m 4 s	10:53:34	11:06:38
019	GPSControl-19	HORA	TR -34 / 410 mts	800	13 m 23 s	10:55:24	11:08:47
020	GPSControl-20	HORA	TR -39 / 1750 mts	6	9 s	11:30:43	11:30:52
021	GPSControl-21	HORA	TR -45 / 2060 mts	1	4 s	11:40:03	11:40:07
022	GPSControl-22	HORA	TR -49 / 3190 mts	0	-2 s	11:42:10	11:42:08
023	GPSControl-23	HORA	TR -51 / 3670 mts	3	6 s	11:43:05	11:43:11
024	GPSControl-24	HORA	TR -56 / 1420 mts	0	2 s	11:54:16	11:54:18
025	GPSControl-25	HORA	TR -58 / 1530 mts	0	1 s	11:57:36	11:57:37
026	GPSControl-26	HORA	TR -61 / 3630 mts	5	8 s	12:03:08	12:03:16
027	GPSControl-27	HORA	TR -66 / 3260 mts	15	18 s	12:11:44	12:12:02
028	GPSControl-28	HORA	TR -67 / 550 mts	9	12 s	12:14:51	12:15:03
029	GPSControl-29	HORA	TR -72 / 370 mts	45	48 s	12:29:13	12:30:01
030	GPSControl-30	HORA	TR -80 / 630 mts	3	6 s	12:41:53	12:41:59
031	GPSControl-31	HORA	TR -80 / 1420 mts	56	59 s	12:44:16	12:45:15
032	GPSControl-32	HORA	TR -85 / 2850 mts	73	1 m 16 s	12:53:31	12:54:47
033	GPSControl-33	HORA	TR -85 / 4650 mts	22	25 s	12:59:31	12:59:56
034	GPSControl-34	HORA	TR -87 / 1330 mts	4	7 s	13:05:41	13:05:48
035	GPSControl-35	HORA	TR -89 / 4030 mts	3	6 s	13:10:17	13:10:23
036	GPSControl-36	HORA	TR -91 / 1170 mts	0	3 s	13:13:38	13:13:41
037	GPSControl-37	HORA	TR -93 / 2190 mts	1	4 s	13:16:10	13:16:14
038	GPSControl-38	HORA	TR -95 / 280 mts	10	13 s	13:18:47	13:19:00
039	GPSControl-39	HORA	TR -95 / 780 mts	44	47 s	13:21:17	13:22:04
040	GPSControl-40	HORA	TR -95 / 1500 mts	12	-7 s	13:24:53	13:24:46
041	GPSControl-41	HORA	TR -104 / 420 mts	0	-1 s	13:53:28	13:53:27
042	GPSControl-42	HORA	TR -107 / 1410 mt	10	13 s	13:56:01	13:56:14



# Performance do Competidor

## 18o Enduro do Elefante

Clube Country Club  
Nova Venecia - ES

Codigo: 159

Data Largada: 19/04/2015

Nome: **CAIO PERINE LIMA [LIMINHA]**

Categoria: JUNIOR

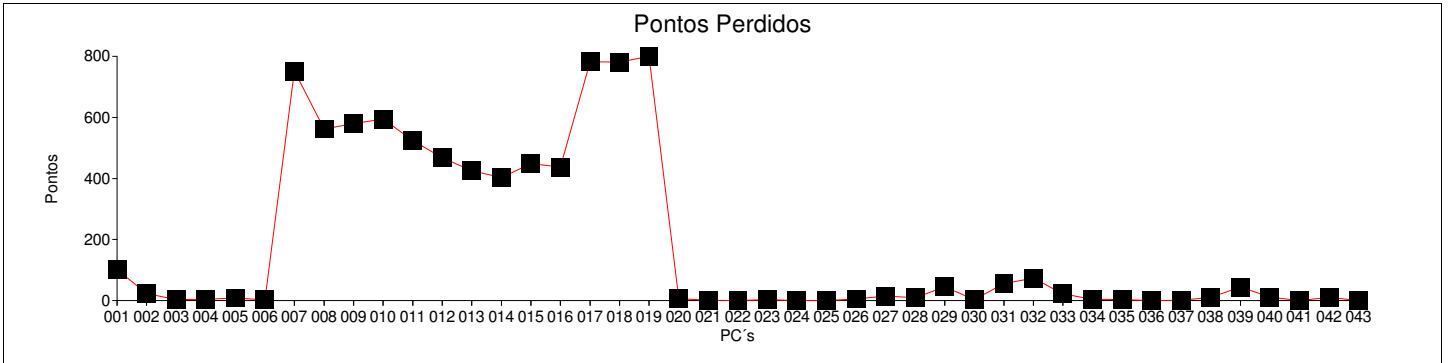
Horário: 09:23:30

LIMA MOTOS

Etapa	Nome PC	Tipo	Localização	Pontuação	Medido	Ideal	Passagem
043	GPSControl-43	HORA	TR -109 / 3460 mt	0	0 s	14:04:42	14:04:42

<b>Etapa</b>	<b>Pontuação Total:</b>	<b>8.022</b>
--------------	-------------------------	--------------

Pontuação Total:  Bonificação:  Penalização:  TOTAL:



Codigo: 161

Data Largada: 19/04/2015

Nome: **JEAN BERTUANI CAPAZ**

Categoria: JUNIOR

Horário: 09:30:00

BILHARES CAPAZ

Etapa	Nome PC	Tipo	Localização	Pontuação	Medido	Ideal	Passagem
001	GPSControl-1	HORA	TR -3 / 380 mts	14	17 s	09:37:46	09:38:03
002	GPSControl-2	HORA	TR -3 / 1980 mts	71	1 m 14 s	09:41:46	09:43:00
003	GPSControl-3	HORA	TR -6 / 2470 mts	24	27 s	09:48:22	09:48:49
004	GPSControl-4	HORA	TR -8 / 3830 mts	26	29 s	09:51:32	09:52:01
005	GPSControl-5	HORA	TR -9 / 330 mts	54	57 s	09:54:45	09:55:42
006	GPSControl-6	HORA	TR -10 / 2300 mts	46	49 s	09:57:33	09:58:22
007	GPSControl-7	HORA	TR -12 / 4450 mts	423	7 m 6 s	10:02:39	10:09:45
008	GPSControl-8	HORA	TR -14 / 6110 mts	204	3 m 27 s	10:08:46	10:12:13
009	GPSControl-9	HORA	TR -15 / 340 mts	227	3 m 50 s	10:10:27	10:14:17
010	GPSControl-10	HORA	TR -17 / 30 mts	294	4 m 57 s	10:12:54	10:17:51
011	GPSControl-11	HORA	TR -17 / 2800 mts	281	4 m 44 s	10:17:16	10:22:00
012	GPSControl-12	HORA	TR -20 / 720 mts	241	4 m 4 s	10:21:06	10:25:10
013	GPSControl-13	HORA	TR -23 / 2550 mts	217	3 m 40 s	10:24:00	10:27:40
014	GPSControl-14	HORA	TR -25 / 1220 mts	197	3 m 20 s	10:29:17	10:32:37
015	GPSControl-15	HORA	TR -30 / 1450 mts	389	6 m 32 s	10:39:59	10:46:31
016	GPSControl-16	HORA	TR -30 / 6110 mts	626	10 m 29 s	10:50:45	11:01:14
017	GPSControl-17	HORA	TR -32 / 1270 mts	603	10 m 6 s	10:58:57	11:09:03
018	GPSControl-18	HORA	TR -33 / 1780 mts	604	10 m 7 s	11:00:04	11:10:11
019	GPSControl-19	HORA	TR -34 / 410 mts	656	10 m 59 s	11:01:54	11:12:53
020	GPSControl-20	HORA	TR -39 / 1750 mts	1.800	0 s	11:37:13	
021	GPSControl-21	HORA	TR -45 / 2060 mts	1.800	0 s	11:46:33	
022	GPSControl-22	HORA	TR -49 / 3190 mts	1.800	0 s	11:48:40	
023	GPSControl-23	HORA	TR -51 / 3670 mts	1.800	0 s	11:49:35	
024	GPSControl-24	HORA	TR -56 / 1420 mts	1.800	0 s	12:00:46	
025	GPSControl-25	HORA	TR -58 / 1530 mts	1.800	0 s	12:04:06	
026	GPSControl-26	HORA	TR -61 / 3630 mts	1.800	0 s	12:09:38	
027	GPSControl-27	HORA	TR -66 / 3260 mts	1.800	0 s	12:18:14	
028	GPSControl-28	HORA	TR -67 / 550 mts	1.800	0 s	12:21:21	
029	GPSControl-29	HORA	TR -72 / 370 mts	1.800	0 s	12:35:43	
030	GPSControl-30	HORA	TR -80 / 630 mts	1.800	0 s	12:48:23	
031	GPSControl-31	HORA	TR -80 / 1420 mts	1.800	0 s	12:50:46	
032	GPSControl-32	HORA	TR -85 / 2850 mts	1.800	0 s	13:00:01	
033	GPSControl-33	HORA	TR -85 / 4650 mts	1.800	0 s	13:06:01	
034	GPSControl-34	HORA	TR -87 / 1330 mts	1.800	0 s	13:12:11	
035	GPSControl-35	HORA	TR -89 / 4030 mts	1.800	0 s	13:16:47	
036	GPSControl-36	HORA	TR -91 / 1170 mts	1.800	0 s	13:20:08	
037	GPSControl-37	HORA	TR -93 / 2190 mts	1.800	0 s	13:22:40	
038	GPSControl-38	HORA	TR -95 / 280 mts	1.800	0 s	13:25:17	
039	GPSControl-39	HORA	TR -95 / 780 mts	1.800	0 s	13:27:47	
040	GPSControl-40	HORA	TR -95 / 1500 mts	1.800	0 s	13:31:23	
041	GPSControl-41	HORA	TR -104 / 420 mts	1.800	0 s	13:59:58	
042	GPSControl-42	HORA	TR -107 / 1410 mt	1.800	0 s	14:02:31	



# Performance do Competidor

## 18o Enduro do Elefante

Clube Country Club  
Nova Venecia - ES

Codigo: 161

Data Largada: 19/04/2015

Nome: **JEAN BERTUANI CAPAZ**

Categoria: JUNIOR

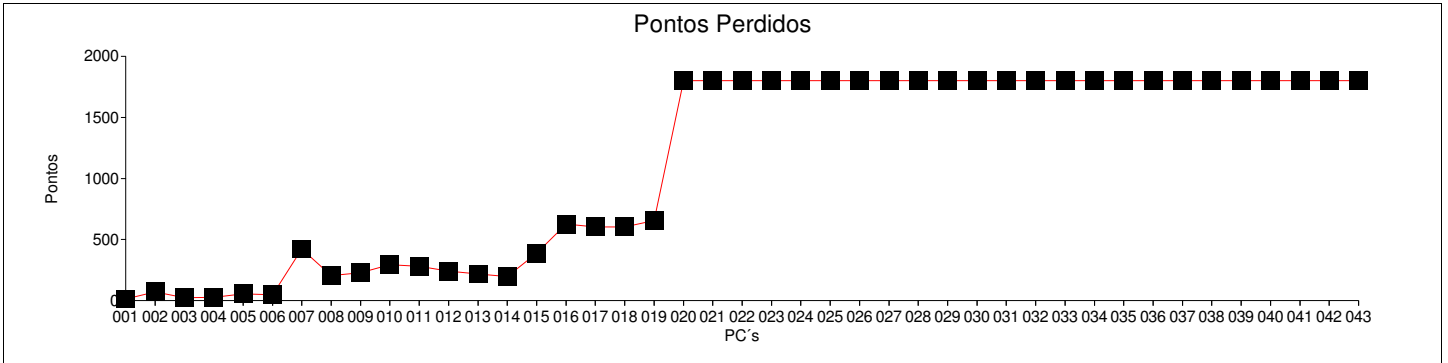
Horário: 09:30:00

BILHARES CAPAZ

Etapa	Nome PC	Tipo	Localização	Pontuação	Medido	Ideal	Passagem
043	GPSControl-43	HORA	TR -109 / 3460 mt	1.800	0 s	14:11:12	

<b>Etapa</b>	<b>Pontuação Total:</b>	<b>48.397</b>
--------------	-------------------------	---------------

**Pontuação Total:**  **Bonificação:**  **Penalização:**  **TOTAL:**



Codigo: 162

Data Largada: 19/04/2015

Nome: **FABIO JULIO MOHENG LIMA (XEXEU)** Categoria: JUNIOR

Horário: 09:24:00

ESTAC•AO SAC-DE . HOSPITAL DAS BIKES

Etapa	Nome PC	Tipo	Localização	Pontuação	Medido	Ideal	Passagem
001	GPSControl-1	HORA	TR -3 / 380 mts	10	13 s	09:31:46	09:31:59
002	GPSControl-2	HORA	TR -3 / 1980 mts	26	29 s	09:35:46	09:36:15
003	GPSControl-3	HORA	TR -6 / 2470 mts	0	-1 s	09:42:22	09:42:21
004	GPSControl-4	HORA	TR -8 / 3830 mts	5	8 s	09:45:32	09:45:40
005	GPSControl-5	HORA	TR -9 / 330 mts	16	19 s	09:48:45	09:49:04
006	GPSControl-6	HORA	TR -10 / 2300 mts	3	6 s	09:51:33	09:51:39
007	GPSControl-7	HORA	TR -12 / 4450 mts	319	5 m 22 s	09:56:39	10:02:01
008	GPSControl-8	HORA	TR -14 / 6110 mts	94	1 m 37 s	10:02:46	10:04:23
009	GPSControl-9	HORA	TR -15 / 340 mts	103	1 m 46 s	10:04:27	10:06:13
010	GPSControl-10	HORA	TR -17 / 30 mts	103	1 m 46 s	10:06:54	10:08:40
011	GPSControl-11	HORA	TR -17 / 2800 mts	21	24 s	10:11:16	10:11:40
012	GPSControl-12	HORA	TR -20 / 720 mts	0	1 s	10:15:06	10:15:07
013	GPSControl-13	HORA	TR -23 / 2550 mts	0	-2 s	10:18:00	10:17:58
014	GPSControl-14	HORA	TR -25 / 1220 mts	0	3 s	10:23:17	10:23:20
015	GPSControl-15	HORA	TR -30 / 1450 mts	6	9 s	10:33:59	10:34:08
016	GPSControl-16	HORA	TR -30 / 6110 mts	12	15 s	10:44:45	10:45:00
017	GPSControl-17	HORA	TR -32 / 1270 mts	23	26 s	10:52:57	10:53:23
018	GPSControl-18	HORA	TR -33 / 1780 mts	2	5 s	10:54:04	10:54:09
019	GPSControl-19	HORA	TR -34 / 410 mts	8	11 s	10:55:54	10:56:05
020	GPSControl-20	HORA	TR -39 / 1750 mts	1	4 s	11:31:13	11:31:17
021	GPSControl-21	HORA	TR -45 / 2060 mts	0	1 s	11:40:33	11:40:34
022	GPSControl-22	HORA	TR -49 / 3190 mts	0	1 s	11:42:40	11:42:41
023	GPSControl-23	HORA	TR -51 / 3670 mts	2	5 s	11:43:35	11:43:40
024	GPSControl-24	HORA	TR -56 / 1420 mts	0	0 s	11:54:46	11:54:46
025	GPSControl-25	HORA	TR -58 / 1530 mts	6	-5 s	11:58:06	11:58:01
026	GPSControl-26	HORA	TR -61 / 3630 mts	1	4 s	12:03:38	12:03:42
027	GPSControl-27	HORA	TR -66 / 3260 mts	6	9 s	12:12:14	12:12:23
028	GPSControl-28	HORA	TR -67 / 550 mts	0	3 s	12:15:21	12:15:24
029	GPSControl-29	HORA	TR -72 / 370 mts	6	9 s	12:29:43	12:29:52
030	GPSControl-30	HORA	TR -80 / 630 mts	1	4 s	12:42:23	12:42:27
031	GPSControl-31	HORA	TR -80 / 1420 mts	53	56 s	12:44:46	12:45:42
032	GPSControl-32	HORA	TR -85 / 2850 mts	73	1 m 16 s	12:54:01	12:55:17
033	GPSControl-33	HORA	TR -85 / 4650 mts	61	1 m 4 s	13:00:01	13:01:05
034	GPSControl-34	HORA	TR -87 / 1330 mts	2	5 s	13:06:11	13:06:16
035	GPSControl-35	HORA	TR -89 / 4030 mts	2	5 s	13:10:47	13:10:52
036	GPSControl-36	HORA	TR -91 / 1170 mts	0	1 s	13:14:08	13:14:09
037	GPSControl-37	HORA	TR -93 / 2190 mts	4	7 s	13:16:40	13:16:47
038	GPSControl-38	HORA	TR -95 / 280 mts	0	-1 s	13:19:17	13:19:16
039	GPSControl-39	HORA	TR -95 / 780 mts	59	1 m 2 s	13:21:47	13:22:49
040	GPSControl-40	HORA	TR -95 / 1500 mts	11	14 s	13:25:23	13:25:37
041	GPSControl-41	HORA	TR -104 / 420 mts	0	0 s	13:53:58	13:53:58
042	GPSControl-42	HORA	TR -107 / 1410 mt	13	16 s	13:56:31	13:56:47



# Performance do Competidor

## 18o Enduro do Elefante

Clube Country Club  
Nova Venecia - ES

Codigo: 162

Data Largada: 19/04/2015

Nome: **FABIO JULIO MOHENG LIMA (XEXEU)** Categoria: JUNIOR

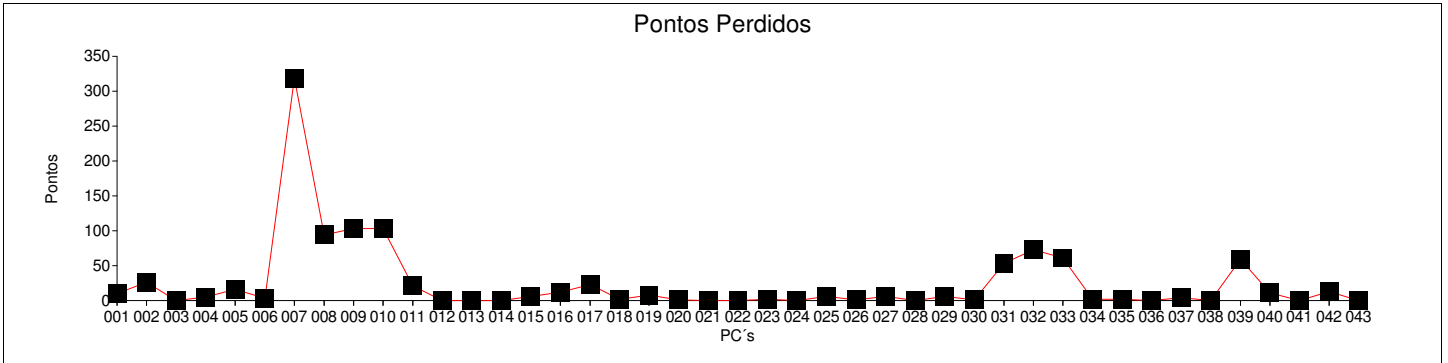
Horário: 09:24:00

ESTAC•AO SAC-DE . HOSPITAL DAS BIKES

Etapa	Nome PC	Tipo	Localização	Pontuação	Medido	Ideal	Passagem
043	GPSControl-43	HORA	TR -109 / 3460 mt	0	2 s	14:05:12	14:05:14

<b>Etapa</b>	<b>Pontuação Total:</b>	<b>1.052</b>
--------------	-------------------------	--------------

Pontuação Total:  Bonificação:  Penalização:  TOTAL:



Codigo: 163

Data Largada: 19/04/2015

Nome: **FABIANO MESSIAS**

Categoria: JUNIOR

Horário: 09:26:30

Etapa	Nome PC	Tipo	Localização	Pontuação	Medido	Ideal	Passagem
001	GPSControl-1	HORA	TR -3 / 380 mts	32	35 s	09:34:16	09:34:51
002	GPSControl-2	HORA	TR -3 / 1980 mts	80	1 m 23 s	09:38:16	09:39:39
003	GPSControl-3	HORA	TR -6 / 2470 mts	7	10 s	09:44:52	09:45:02
004	GPSControl-4	HORA	TR -8 / 3830 mts	3	6 s	09:48:02	09:48:08
005	GPSControl-5	HORA	TR -9 / 330 mts	21	24 s	09:51:15	09:51:39
006	GPSControl-6	HORA	TR -10 / 2300 mts	0	-2 s	09:54:03	09:54:01
007	GPSControl-7	HORA	TR -12 / 4450 mts	592	9 m 55 s	09:59:09	10:09:04
008	GPSControl-8	HORA	TR -14 / 6110 mts	370	6 m 13 s	10:05:16	10:11:29
009	GPSControl-9	HORA	TR -15 / 340 mts	410	6 m 53 s	10:06:57	10:13:50
010	GPSControl-10	HORA	TR -17 / 30 mts	418	7 m 1 s	10:09:24	10:16:25
011	GPSControl-11	HORA	TR -17 / 2800 mts	346	5 m 49 s	10:13:46	10:19:35
012	GPSControl-12	HORA	TR -20 / 720 mts	290	4 m 53 s	10:17:36	10:22:29
013	GPSControl-13	HORA	TR -23 / 2550 mts	246	4 m 9 s	10:20:30	10:24:39
014	GPSControl-14	HORA	TR -25 / 1220 mts	227	3 m 50 s	10:25:47	10:29:37
015	GPSControl-15	HORA	TR -30 / 1450 mts	160	2 m 43 s	10:36:29	10:39:12
016	GPSControl-16	HORA	TR -30 / 6110 mts	270	4 m 33 s	10:47:15	10:51:48
017	GPSControl-17	HORA	TR -32 / 1270 mts	874	14 m 37 s	10:55:27	11:10:04
018	GPSControl-18	HORA	TR -33 / 1780 mts	870	14 m 33 s	10:56:34	11:11:07
019	GPSControl-19	HORA	TR -34 / 410 mts	900	15 m 7 s	10:58:24	11:13:31
020	GPSControl-20	HORA	TR -39 / 1750 mts	1.800	0 s	11:33:43	
021	GPSControl-21	HORA	TR -45 / 2060 mts	1.800	0 s	11:43:03	
022	GPSControl-22	HORA	TR -49 / 3190 mts	1.800	0 s	11:45:10	
023	GPSControl-23	HORA	TR -51 / 3670 mts	1.800	0 s	11:46:05	
024	GPSControl-24	HORA	TR -56 / 1420 mts	1.800	0 s	11:57:16	
025	GPSControl-25	HORA	TR -58 / 1530 mts	1.800	0 s	12:00:36	
026	GPSControl-26	HORA	TR -61 / 3630 mts	1.800	0 s	12:06:08	
027	GPSControl-27	HORA	TR -66 / 3260 mts	1.800	0 s	12:14:44	
028	GPSControl-28	HORA	TR -67 / 550 mts	1.800	0 s	12:17:51	
029	GPSControl-29	HORA	TR -72 / 370 mts	1.800	0 s	12:32:13	
030	GPSControl-30	HORA	TR -80 / 630 mts	1.800	0 s	12:44:53	
031	GPSControl-31	HORA	TR -80 / 1420 mts	1.800	0 s	12:47:16	
032	GPSControl-32	HORA	TR -85 / 2850 mts	1.800	0 s	12:56:31	
033	GPSControl-33	HORA	TR -85 / 4650 mts	1.800	0 s	13:02:31	
034	GPSControl-34	HORA	TR -87 / 1330 mts	1.800	0 s	13:08:41	
035	GPSControl-35	HORA	TR -89 / 4030 mts	1.800	0 s	13:13:17	
036	GPSControl-36	HORA	TR -91 / 1170 mts	1.800	0 s	13:16:38	
037	GPSControl-37	HORA	TR -93 / 2190 mts	1.800	0 s	13:19:10	
038	GPSControl-38	HORA	TR -95 / 280 mts	1.800	0 s	13:21:47	
039	GPSControl-39	HORA	TR -95 / 780 mts	1.800	0 s	13:24:17	
040	GPSControl-40	HORA	TR -95 / 1500 mts	1.800	0 s	13:27:53	
041	GPSControl-41	HORA	TR -104 / 420 mts	1.800	0 s	13:56:28	
042	GPSControl-42	HORA	TR -107 / 1410 mt	1.800	0 s	13:59:01	



# Performance do Competidor

## 18o Enduro do Elefante

Clube Country Club  
Nova Venecia - ES

Codigo: 163

Data Largada: 19/04/2015

Nome: **FABIANO MESSIAS**

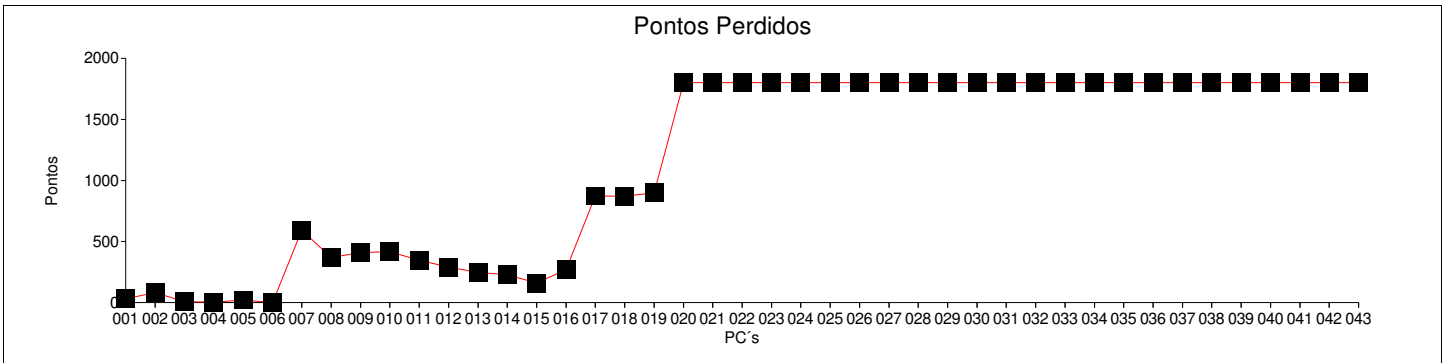
Categoria: JUNIOR

Horário: 09:26:30

Etapa	Nome PC	Tipo	Localização	Pontuação	Medido	Ideal	Passagem
043	GPSControl-43	HORA	TR -109 / 3460 mt	1.800	0 s	14:07:42	

<b>Etapa</b>	<b>Pontuação Total:</b>	<b>49.316</b>
--------------	-------------------------	---------------

Pontuação Total:  Bonificação:  Penalização:  TOTAL:





Codigo: 171

Data Largada: 19/04/2015

Nome: **JULIANO PORTILHO LIMA E SANTOS** Categoria: JUNIOR

Horário: 09:25:00

CBL DESENVOLVIMENTO URBANO

Etapa	Nome PC	Tipo	Localização	Pontuação	Medido	Ideal	Passagem
001	GPSControl-1	HORA	TR -3 / 380 mts	3	6 s	09:32:46	09:32:52
002	GPSControl-2	HORA	TR -3 / 1980 mts	24	27 s	09:36:46	09:37:13
003	GPSControl-3	HORA	TR -6 / 2470 mts	0	3 s	09:43:22	09:43:25
004	GPSControl-4	HORA	TR -8 / 3830 mts	3	-4 s	09:46:32	09:46:28
005	GPSControl-5	HORA	TR -9 / 330 mts	7	10 s	09:49:45	09:49:55
006	GPSControl-6	HORA	TR -10 / 2300 mts	6	-5 s	09:52:33	09:52:28
007	GPSControl-7	HORA	TR -12 / 4450 mts	267	4 m 30 s	09:57:39	10:02:09
008	GPSControl-8	HORA	TR -14 / 6110 mts	30	33 s	10:03:46	10:04:19
009	GPSControl-9	HORA	TR -15 / 340 mts	36	39 s	10:05:27	10:06:06
010	GPSControl-10	HORA	TR -17 / 30 mts	40	43 s	10:07:54	10:08:37
011	GPSControl-11	HORA	TR -17 / 2800 mts	31	34 s	10:12:16	10:12:50
012	GPSControl-12	HORA	TR -20 / 720 mts	0	-1 s	10:16:06	10:16:05
013	GPSControl-13	HORA	TR -23 / 2550 mts	21	-10 s	10:19:00	10:18:50
014	GPSControl-14	HORA	TR -25 / 1220 mts	3	-4 s	10:24:17	10:24:13
015	GPSControl-15	HORA	TR -30 / 1450 mts	151	2 m 34 s	10:34:59	10:37:33
016	GPSControl-16	HORA	TR -30 / 6110 mts	181	3 m 4 s	10:45:45	10:48:49
017	GPSControl-17	HORA	TR -32 / 1270 mts	45	48 s	10:53:57	10:54:45
018	GPSControl-18	HORA	TR -33 / 1780 mts	24	27 s	10:55:04	10:55:31
019	GPSControl-19	HORA	TR -34 / 410 mts	31	34 s	10:56:54	10:57:28
020	GPSControl-20	HORA	TR -39 / 1750 mts	5	8 s	11:32:13	11:32:21
021	GPSControl-21	HORA	TR -45 / 2060 mts	0	-2 s	11:41:33	11:41:31
022	GPSControl-22	HORA	TR -49 / 3190 mts	12	15 s	11:43:40	11:43:55
023	GPSControl-23	HORA	TR -51 / 3670 mts	12	15 s	11:44:35	11:44:50
024	GPSControl-24	HORA	TR -56 / 1420 mts	0	-2 s	11:55:46	11:55:44
025	GPSControl-25	HORA	TR -58 / 1530 mts	9	-6 s	11:59:06	11:59:00
026	GPSControl-26	HORA	TR -61 / 3630 mts	3	6 s	12:04:38	12:04:44
027	GPSControl-27	HORA	TR -66 / 3260 mts	12	15 s	12:13:14	12:13:29
028	GPSControl-28	HORA	TR -67 / 550 mts	124	2 m 7 s	12:16:21	12:18:28
029	GPSControl-29	HORA	TR -72 / 370 mts	13	16 s	12:30:43	12:30:59
030	GPSControl-30	HORA	TR -80 / 630 mts	6	-5 s	12:43:23	12:43:18
031	GPSControl-31	HORA	TR -80 / 1420 mts	47	50 s	12:45:46	12:46:36
032	GPSControl-32	HORA	TR -85 / 2850 mts	78	1 m 21 s	12:55:01	12:56:22
033	GPSControl-33	HORA	TR -85 / 4650 mts	87	1 m 30 s	13:01:01	13:02:31
034	GPSControl-34	HORA	TR -87 / 1330 mts	13	16 s	13:07:11	13:07:27
035	GPSControl-35	HORA	TR -89 / 4030 mts	0	0 s	13:11:47	13:11:47
036	GPSControl-36	HORA	TR -91 / 1170 mts	312	5 m 15 s	13:15:08	13:20:23
037	GPSControl-37	HORA	TR -93 / 2190 mts	310	5 m 13 s	13:17:40	13:22:53
038	GPSControl-38	HORA	TR -95 / 280 mts	309	5 m 12 s	13:20:17	13:25:29
039	GPSControl-39	HORA	TR -95 / 780 mts	366	6 m 9 s	13:22:47	13:28:56
040	GPSControl-40	HORA	TR -95 / 1500 mts	364	6 m 7 s	13:26:23	13:32:30
041	GPSControl-41	HORA	TR -104 / 420 mts	0	1 s	13:54:58	13:54:59
042	GPSControl-42	HORA	TR -107 / 1410 mt	2	5 s	13:57:31	13:57:36



# Performance do Competidor

## 18o Enduro do Elefante

Clube Country Club  
Nova Venecia - ES

Codigo: 171

Data Largada: 19/04/2015

Nome: **JULIANO PORTILHO LIMA E SANTOS** Categoria: JUNIOR

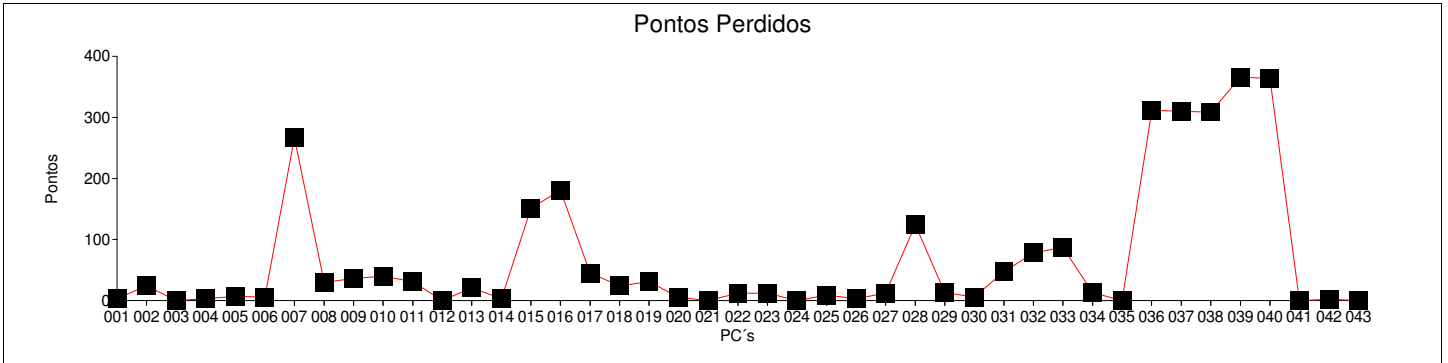
Horário: 09:25:00

CBL DESENVOLVIMENTO URBANO

Etapa	Nome PC	Tipo	Localização	Pontuação	Medido	Ideal	Passagem
043	GPSControl-43	HORA	TR -109 / 3460 mt	0	0 s	14:06:12	14:06:12

Etapa	Pontuação Total:
	<b>2.987</b>

Pontuação Total: **2.987** Bonificação:  Penalização:  TOTAL: **2.987**



Codigo: 177

Data Largada: 19/04/2015

Nome: **ADEMIR JUNIOR KEMPIM**

Categoria: JUNIOR

Horário: 09:29:00

CENTRAL CAR

Etapa	Nome PC	Tipo	Localização	Pontuação	Medido	Ideal	Passagem
001	GPSControl-1	HORA	TR -3 / 380 mts	5	8 s	09:36:46	09:36:54
002	GPSControl-2	HORA	TR -3 / 1980 mts	25	28 s	09:40:46	09:41:14
003	GPSControl-3	HORA	TR -6 / 2470 mts	0	3 s	09:47:22	09:47:25
004	GPSControl-4	HORA	TR -8 / 3830 mts	6	9 s	09:50:32	09:50:41
005	GPSControl-5	HORA	TR -9 / 330 mts	11	14 s	09:53:45	09:53:59
006	GPSControl-6	HORA	TR -10 / 2300 mts	0	2 s	09:56:33	09:56:35
007	GPSControl-7	HORA	TR -12 / 4450 mts	301	5 m 4 s	10:01:39	10:06:43
008	GPSControl-8	HORA	TR -14 / 6110 mts	62	1 m 5 s	10:07:46	10:08:51
009	GPSControl-9	HORA	TR -15 / 340 mts	107	1 m 50 s	10:09:27	10:11:17
010	GPSControl-10	HORA	TR -17 / 30 mts	127	2 m 10 s	10:11:54	10:14:04
011	GPSControl-11	HORA	TR -17 / 2800 mts	69	1 m 12 s	10:16:16	10:17:28
012	GPSControl-12	HORA	TR -20 / 720 mts	13	16 s	10:20:06	10:20:22
013	GPSControl-13	HORA	TR -23 / 2550 mts	3	-4 s	10:23:00	10:22:56
014	GPSControl-14	HORA	TR -25 / 1220 mts	0	0 s	10:28:17	10:28:17
015	GPSControl-15	HORA	TR -30 / 1450 mts	0	0 s	10:38:59	10:38:59
016	GPSControl-16	HORA	TR -30 / 6110 mts	30	33 s	10:49:45	10:50:18
017	GPSControl-17	HORA	TR -32 / 1270 mts	487	8 m 10 s	10:57:57	11:06:07
018	GPSControl-18	HORA	TR -33 / 1780 mts	460	7 m 43 s	10:59:04	11:06:47
019	GPSControl-19	HORA	TR -34 / 410 mts	486	8 m 9 s	11:00:54	11:09:03
020	GPSControl-20	HORA	TR -39 / 1750 mts	22	25 s	11:36:13	11:36:38
021	GPSControl-21	HORA	TR -45 / 2060 mts	0	2 s	11:45:33	11:45:35
022	GPSControl-22	HORA	TR -49 / 3190 mts	18	21 s	11:47:40	11:48:01
023	GPSControl-23	HORA	TR -51 / 3670 mts	20	23 s	11:48:35	11:48:58
024	GPSControl-24	HORA	TR -56 / 1420 mts	0	1 s	11:59:46	11:59:47
025	GPSControl-25	HORA	TR -58 / 1530 mts	0	-2 s	12:03:06	12:03:04
026	GPSControl-26	HORA	TR -61 / 3630 mts	6	9 s	12:08:38	12:08:47
027	GPSControl-27	HORA	TR -66 / 3260 mts	12	15 s	12:17:14	12:17:29
028	GPSControl-28	HORA	TR -67 / 550 mts	9	12 s	12:20:21	12:20:33
029	GPSControl-29	HORA	TR -72 / 370 mts	8	11 s	12:34:43	12:34:54
030	GPSControl-30	HORA	TR -80 / 630 mts	2	5 s	12:47:23	12:47:28
031	GPSControl-31	HORA	TR -80 / 1420 mts	66	1 m 9 s	12:49:46	12:50:55
032	GPSControl-32	HORA	TR -85 / 2850 mts	99	1 m 42 s	12:59:01	13:00:43
033	GPSControl-33	HORA	TR -85 / 4650 mts	112	1 m 55 s	13:05:01	13:06:56
034	GPSControl-34	HORA	TR -87 / 1330 mts	3	6 s	13:11:11	13:11:17
035	GPSControl-35	HORA	TR -89 / 4030 mts	8	11 s	13:15:47	13:15:58
036	GPSControl-36	HORA	TR -91 / 1170 mts	10	13 s	13:19:08	13:19:21
037	GPSControl-37	HORA	TR -93 / 2190 mts	11	14 s	13:21:40	13:21:54
038	GPSControl-38	HORA	TR -95 / 280 mts	17	20 s	13:24:17	13:24:37
039	GPSControl-39	HORA	TR -95 / 780 mts	67	1 m 10 s	13:26:47	13:27:57
040	GPSControl-40	HORA	TR -95 / 1500 mts	57	1 m 0 s	13:30:23	13:31:23
041	GPSControl-41	HORA	TR -104 / 420 mts	4	7 s	13:58:58	13:59:05
042	GPSControl-42	HORA	TR -107 / 1410 mt	15	18 s	14:01:31	14:01:49



# Performance do Competidor

## 18o Enduro do Elefante

Clube Country Club

Nova Venecia - ES

Codigo: 177

Data Largada: 19/04/2015

Nome: **ADEMIR JUNIOR KEMPIM**

Categoria: JUNIOR

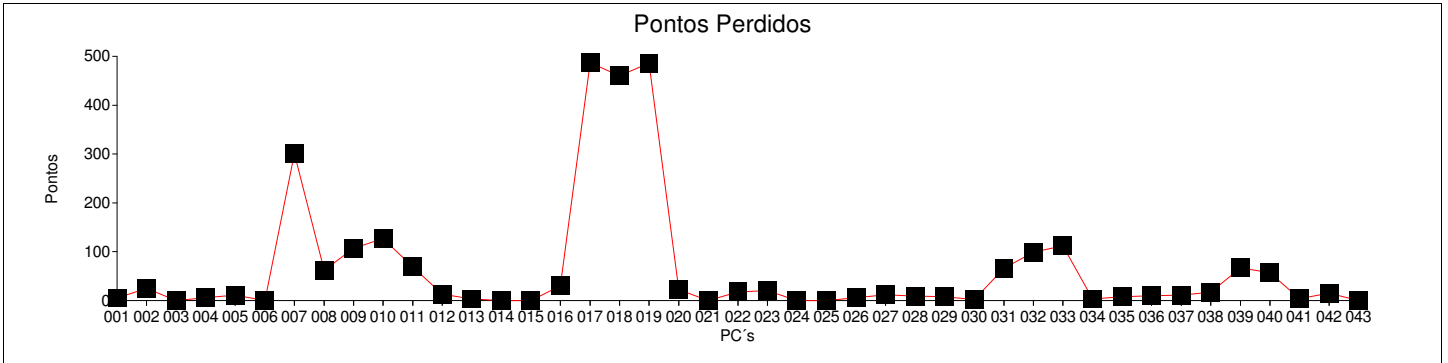
Horário: 09:29:00

CENTRAL CAR

Etapa	Nome PC	Tipo	Localização	Pontuação	Medido	Ideal	Passagem
043	GPSControl-43	HORA	TR -109 / 3460 mt	0	2 s	14:10:12	14:10:14

<b>Etapa</b>	<b>Pontuação Total:</b>	<b>2.758</b>
--------------	-------------------------	--------------

Pontuação Total:  Bonificação:  Penalização:  TOTAL:



Codigo: 179

Data Largada: 19/04/2015

Nome: **NELSON JUNQUEIRA ANDRADE**

Categoria: JUNIOR

Horário: 09:28:00

Etapa	Nome PC	Tipo	Localização	Pontuação	Medido	Ideal	Passagem
001	GPSControl-1	HORA	TR -3 / 380 mts	20	23 s	09:35:46	09:36:09
002	GPSControl-2	HORA	TR -3 / 1980 mts	64	1 m 7 s	09:39:46	09:40:53
003	GPSControl-3	HORA	TR -6 / 2470 mts	1	4 s	09:46:22	09:46:26
004	GPSControl-4	HORA	TR -8 / 3830 mts	0	2 s	09:49:32	09:49:34
005	GPSControl-5	HORA	TR -9 / 330 mts	20	23 s	09:52:45	09:53:08
006	GPSControl-6	HORA	TR -10 / 2300 mts	0	-1 s	09:55:33	09:55:32
007	GPSControl-7	HORA	TR -12 / 4450 mts	503	8 m 26 s	10:00:39	10:09:05
008	GPSControl-8	HORA	TR -14 / 6110 mts	271	4 m 34 s	10:06:46	10:11:20
009	GPSControl-9	HORA	TR -15 / 340 mts	305	5 m 8 s	10:08:27	10:13:35
010	GPSControl-10	HORA	TR -17 / 30 mts	318	5 m 21 s	10:10:54	10:16:15
011	GPSControl-11	HORA	TR -17 / 2800 mts	249	4 m 12 s	10:15:16	10:19:28
012	GPSControl-12	HORA	TR -20 / 720 mts	192	3 m 15 s	10:19:06	10:22:21
013	GPSControl-13	HORA	TR -23 / 2550 mts	155	2 m 38 s	10:22:00	10:24:38
014	GPSControl-14	HORA	TR -25 / 1220 mts	226	3 m 49 s	10:27:17	10:31:06
015	GPSControl-15	HORA	TR -30 / 1450 mts	174	2 m 57 s	10:37:59	10:40:56
016	GPSControl-16	HORA	TR -30 / 6110 mts	305	5 m 8 s	10:48:45	10:53:53
017	GPSControl-17	HORA	TR -32 / 1270 mts	456	-2 m 35 s	10:56:57	10:54:22
018	GPSControl-18	HORA	TR -33 / 1780 mts	1.800	0 s	10:58:04	
019	GPSControl-19	HORA	TR -34 / 410 mts	1.800	0 s	10:59:54	
020	GPSControl-20	HORA	TR -39 / 1750 mts	1	4 s	11:35:13	11:35:17
021	GPSControl-21	HORA	TR -45 / 2060 mts	0	-1 s	11:44:33	11:44:32
022	GPSControl-22	HORA	TR -49 / 3190 mts	0	2 s	11:46:40	11:46:42
023	GPSControl-23	HORA	TR -51 / 3670 mts	10	13 s	11:47:35	11:47:48
024	GPSControl-24	HORA	TR -56 / 1420 mts	0	1 s	11:58:46	11:58:47
025	GPSControl-25	HORA	TR -58 / 1530 mts	6	-5 s	12:02:06	12:02:01
026	GPSControl-26	HORA	TR -61 / 3630 mts	13	16 s	12:07:38	12:07:54
027	GPSControl-27	HORA	TR -66 / 3260 mts	12	15 s	12:16:14	12:16:29
028	GPSControl-28	HORA	TR -67 / 550 mts	10	13 s	12:19:21	12:19:34
029	GPSControl-29	HORA	TR -72 / 370 mts	127	2 m 10 s	12:33:43	12:35:53
030	GPSControl-30	HORA	TR -80 / 630 mts	0	-1 s	12:46:23	12:46:22
031	GPSControl-31	HORA	TR -80 / 1420 mts	76	1 m 19 s	12:48:46	12:50:05
032	GPSControl-32	HORA	TR -85 / 2850 mts	208	3 m 31 s	12:58:01	13:01:32
033	GPSControl-33	HORA	TR -85 / 4650 mts	307	5 m 10 s	13:04:01	13:09:11
034	GPSControl-34	HORA	TR -87 / 1330 mts	1.800	0 s	13:10:11	
035	GPSControl-35	HORA	TR -89 / 4030 mts	1.800	0 s	13:14:47	
036	GPSControl-36	HORA	TR -91 / 1170 mts	1.800	0 s	13:18:08	
037	GPSControl-37	HORA	TR -93 / 2190 mts	1.800	0 s	13:20:40	
038	GPSControl-38	HORA	TR -95 / 280 mts	1.800	0 s	13:23:17	
039	GPSControl-39	HORA	TR -95 / 780 mts	1.800	0 s	13:25:47	
040	GPSControl-40	HORA	TR -95 / 1500 mts	1.800	0 s	13:29:23	
041	GPSControl-41	HORA	TR -104 / 420 mts	1.800	0 s	13:57:58	
042	GPSControl-42	HORA	TR -107 / 1410 mt	1.800	0 s	14:00:31	



# Performance do Competidor

## 18o Enduro do Elefante

Clube Country Club

Nova Venecia - ES

Codigo: 179

Data Largada: 19/04/2015

Nome: **NELSON JUNQUEIRA ANDRADE**

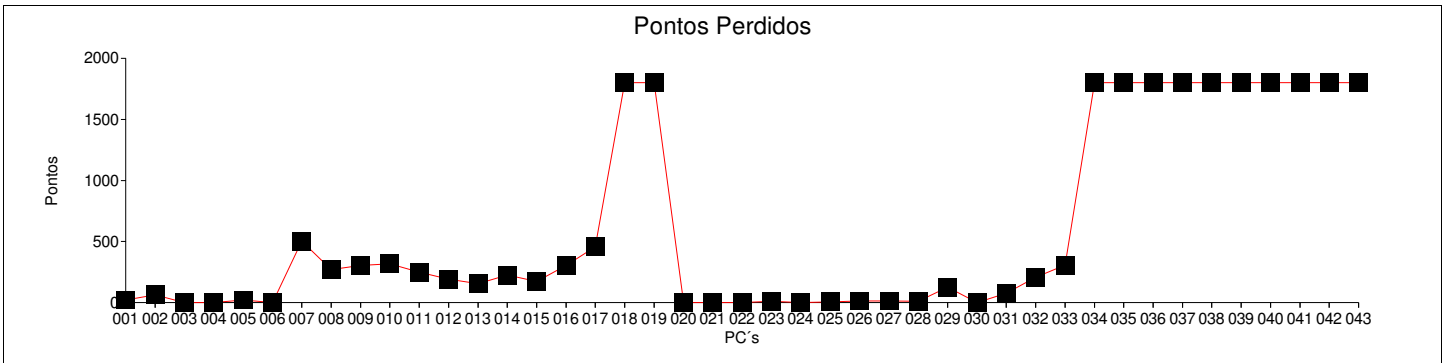
Categoria: JUNIOR

Horário: 09:28:00

Etapa	Nome PC	Tipo	Localização	Pontuação	Medido	Ideal	Passagem
043	GPSControl-43	HORA	TR -109 / 3460 mt	1.800	0 s	14:09:12	

<b>Etapa</b>	<b>Pontuação Total:</b>	<b>25.629</b>
--------------	-------------------------	---------------

Pontuação Total:  Bonificação:  Penalização:  TOTAL:



Codigo: 168

Data Largada: 19/04/2015

Nome: **THIAGO COUTINHO CASAGRANDE** Categoria: MASTER

Horário: 09:01:00

BILC- MOTOS/SAPC -O IMPORT/M DOIS/LUB VIX MOTOREX/CASAGRANDE

Etapa	Nome PC	Tipo	Localização	Pontuação	Medido	Ideal	Passagem
001	GPSControl-1	HORA	TR -3 / 380 mts	3	6 s	09:08:30	09:08:36
002	GPSControl-2	HORA	TR -3 / 1980 mts	22	25 s	09:12:11	09:12:36
003	GPSControl-3	HORA	TR -6 / 2470 mts	0	-1 s	09:19:11	09:19:10
004	GPSControl-4	HORA	TR -8 / 3830 mts	0	2 s	09:22:08	09:22:10
005	GPSControl-5	HORA	TR -9 / 330 mts	12	15 s	09:25:07	09:25:22
006	GPSControl-6	HORA	TR -10 / 2300 mts	0	1 s	09:27:47	09:27:48
007	GPSControl-7	HORA	TR -12 / 4450 mts	11	14 s	09:32:31	09:32:45
008	GPSControl-8	HORA	TR -14 / 6110 mts	0	1 s	09:39:32	09:39:33
009	GPSControl-9	HORA	TR -15 / 340 mts	5	8 s	09:41:06	09:41:14
010	GPSControl-10	HORA	TR -17 / 30 mts	0	2 s	09:43:27	09:43:29
011	GPSControl-11	HORA	TR -17 / 2800 mts	0	0 s	09:47:37	09:47:37
012	GPSControl-12	HORA	TR -20 / 720 mts	0	-1 s	09:51:15	09:51:14
013	GPSControl-13	HORA	TR -23 / 2550 mts	6	-5 s	09:54:01	09:53:56
014	GPSControl-14	HORA	TR -25 / 1220 mts	0	2 s	09:58:59	09:59:01
015	GPSControl-15	HORA	TR -30 / 1450 mts	6	9 s	10:10:15	10:10:24
016	GPSControl-16	HORA	TR -30 / 6110 mts	45	48 s	10:20:14	10:21:02
017	GPSControl-17	HORA	TR -32 / 1270 mts	28	31 s	10:28:18	10:28:49
018	GPSControl-18	HORA	TR -33 / 1780 mts	9	12 s	10:29:20	10:29:32
019	GPSControl-19	HORA	TR -34 / 410 mts	11	14 s	10:31:01	10:31:15
020	GPSControl-20	HORA	TR -39 / 1750 mts	0	3 s	11:08:12	11:08:15
021	GPSControl-21	HORA	TR -45 / 2060 mts	0	1 s	11:17:21	11:17:22
022	GPSControl-22	HORA	TR -49 / 3190 mts	0	0 s	11:19:20	11:19:20
023	GPSControl-23	HORA	TR -51 / 3670 mts	8	11 s	11:20:12	11:20:23
024	GPSControl-24	HORA	TR -56 / 1420 mts	0	-1 s	11:31:03	11:31:02
025	GPSControl-25	HORA	TR -58 / 1530 mts	0	-1 s	11:34:09	11:34:08
026	GPSControl-26	HORA	TR -61 / 3630 mts	7	10 s	11:39:22	11:39:32
027	GPSControl-27	HORA	TR -66 / 3260 mts	4	7 s	11:47:35	11:47:42
028	GPSControl-28	HORA	TR -67 / 550 mts	4	7 s	11:50:30	11:50:37
029	GPSControl-29	HORA	TR -72 / 370 mts	8	11 s	12:06:41	12:06:52
030	GPSControl-30	HORA	TR -80 / 630 mts	0	2 s	12:18:50	12:18:52
031	GPSControl-31	HORA	TR -80 / 1420 mts	58	1 m 1 s	12:20:59	12:22:00
032	GPSControl-32	HORA	TR -85 / 2850 mts	58	1 m 1 s	12:30:14	12:31:15
033	GPSControl-33	HORA	TR -85 / 4650 mts	74	1 m 17 s	12:35:38	12:36:55
034	GPSControl-34	HORA	TR -87 / 1330 mts	10	13 s	12:42:41	12:42:54
035	GPSControl-35	HORA	TR -89 / 4030 mts	3	6 s	12:47:02	12:47:08
036	GPSControl-36	HORA	TR -91 / 1170 mts	0	0 s	12:50:12	12:50:12
037	GPSControl-37	HORA	TR -93 / 2190 mts	2	5 s	12:52:32	12:52:37
038	GPSControl-38	HORA	TR -95 / 280 mts	18	21 s	12:55:03	12:55:24
039	GPSControl-39	HORA	TR -95 / 780 mts	71	1 m 14 s	12:57:12	12:58:26
040	GPSControl-40	HORA	TR -95 / 1500 mts	33	36 s	13:00:17	13:00:53
041	GPSControl-41	HORA	TR -104 / 420 mts	0	-3 s	13:28:10	13:28:07
042	GPSControl-42	HORA	TR -107 / 1410 mts	11	14 s	13:30:37	13:30:51

# Performance do Competidor

## 18o Enduro do Elefante

Clube Country Club  
Nova Venecia - ES

Codigo: 168

Data Largada: 19/04/2015

Nome: **THIAGO COUTINHO CASAGRANDE** Categoria: MASTER

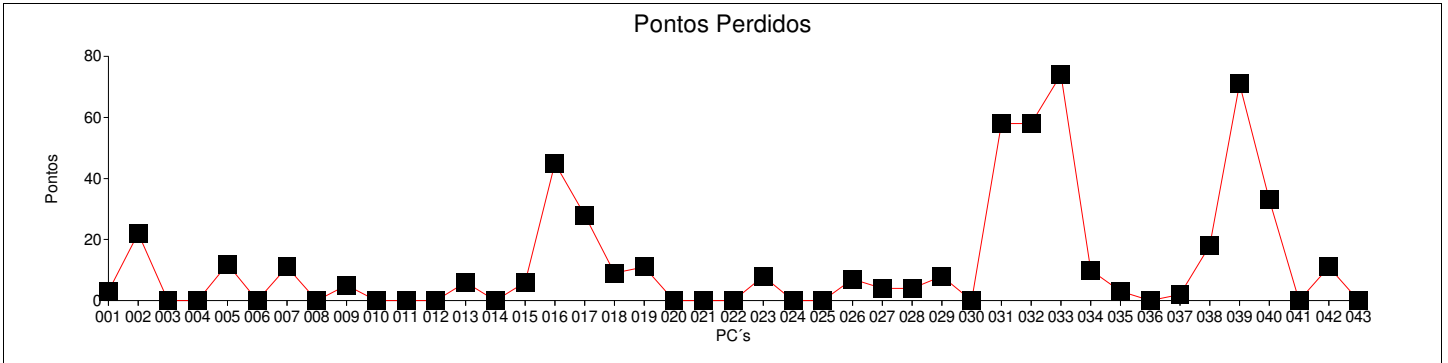
Horário: 09:01:00

BILC-> MOTOS/SAPC-LO IMPORT/M DOIS/LUB VIX MOTOREX/CASAGRANDE

Etapa	Nome PC	Tipo	Localização	Pontuação	Medido	Ideal	Passagem
043	GPSControl-43	HORA	TR -109 / 3460 mt	0	-1 s	13:39:05	13:39:04

Etapa	Pontuação Total:
	<b>527</b>

Pontuação Total:  Bonificação:  Penalização:  TOTAL:





Codigo: 169

Data Largada: 19/04/2015

Nome: **THAYNNON BATISTA ALVES**

Categoria: MASTER

Horário: 09:04:00

VAMP LANCHES

Etapa	Nome PC	Tipo	Localização	Pontuação	Medido	Ideal	Passagem
001	GPSControl-1	HORA	TR -3 / 380 mts	1	4 s	09:11:30	09:11:34
002	GPSControl-2	HORA	TR -3 / 1980 mts	25	28 s	09:15:11	09:15:39
003	GPSControl-3	HORA	TR -6 / 2470 mts	0	3 s	09:22:11	09:22:14
004	GPSControl-4	HORA	TR -8 / 3830 mts	1	4 s	09:25:08	09:25:12
005	GPSControl-5	HORA	TR -9 / 330 mts	8	11 s	09:28:07	09:28:18
006	GPSControl-6	HORA	TR -10 / 2300 mts	0	2 s	09:30:47	09:30:49
007	GPSControl-7	HORA	TR -12 / 4450 mts	6	9 s	09:35:31	09:35:40
008	GPSControl-8	HORA	TR -14 / 6110 mts	1	4 s	09:42:32	09:42:36
009	GPSControl-9	HORA	TR -15 / 340 mts	10	13 s	09:44:06	09:44:19
010	GPSControl-10	HORA	TR -17 / 30 mts	4	7 s	09:46:27	09:46:34
011	GPSControl-11	HORA	TR -17 / 2800 mts	0	1 s	09:50:37	09:50:38
012	GPSControl-12	HORA	TR -20 / 720 mts	0	1 s	09:54:15	09:54:16
013	GPSControl-13	HORA	TR -23 / 2550 mts	3	-4 s	09:57:01	09:56:57
014	GPSControl-14	HORA	TR -25 / 1220 mts	0	2 s	10:01:59	10:02:01
015	GPSControl-15	HORA	TR -30 / 1450 mts	4	7 s	10:13:15	10:13:22
016	GPSControl-16	HORA	TR -30 / 6110 mts	20	23 s	10:23:14	10:23:37
017	GPSControl-17	HORA	TR -32 / 1270 mts	42	45 s	10:31:18	10:32:03
018	GPSControl-18	HORA	TR -33 / 1780 mts	22	25 s	10:32:20	10:32:45
019	GPSControl-19	HORA	TR -34 / 410 mts	26	29 s	10:34:01	10:34:30
020	GPSControl-20	HORA	TR -39 / 1750 mts	7	10 s	11:11:12	11:11:22
021	GPSControl-21	HORA	TR -45 / 2060 mts	0	0 s	11:20:21	11:20:21
022	GPSControl-22	HORA	TR -49 / 3190 mts	0	-1 s	11:22:20	11:22:19
023	GPSControl-23	HORA	TR -51 / 3670 mts	10	13 s	11:23:12	11:23:25
024	GPSControl-24	HORA	TR -56 / 1420 mts	0	0 s	11:34:03	11:34:03
025	GPSControl-25	HORA	TR -58 / 1530 mts	0	2 s	11:37:09	11:37:11
026	GPSControl-26	HORA	TR -61 / 3630 mts	2	5 s	11:42:22	11:42:27
027	GPSControl-27	HORA	TR -66 / 3260 mts	4	7 s	11:50:35	11:50:42
028	GPSControl-28	HORA	TR -67 / 550 mts	3	6 s	11:53:30	11:53:36
029	GPSControl-29	HORA	TR -72 / 370 mts	14	17 s	12:09:41	12:09:58
030	GPSControl-30	HORA	TR -80 / 630 mts	0	3 s	12:21:50	12:21:53
031	GPSControl-31	HORA	TR -80 / 1420 mts	56	59 s	12:23:59	12:24:58
032	GPSControl-32	HORA	TR -85 / 2850 mts	86	1 m 29 s	12:33:14	12:34:43
033	GPSControl-33	HORA	TR -85 / 4650 mts	104	1 m 47 s	12:38:38	12:40:25
034	GPSControl-34	HORA	TR -87 / 1330 mts	69	1 m 12 s	12:45:41	12:46:53
035	GPSControl-35	HORA	TR -89 / 4030 mts	30	33 s	12:50:02	12:50:35
036	GPSControl-36	HORA	TR -91 / 1170 mts	15	18 s	12:53:12	12:53:30
037	GPSControl-37	HORA	TR -93 / 2190 mts	10	13 s	12:55:32	12:55:45
038	GPSControl-38	HORA	TR -95 / 280 mts	11	14 s	12:58:03	12:58:17
039	GPSControl-39	HORA	TR -95 / 780 mts	40	43 s	13:00:12	13:00:55
040	GPSControl-40	HORA	TR -95 / 1500 mts	0	3 s	13:03:17	13:03:20
041	GPSControl-41	HORA	TR -104 / 420 mts	0	0 s	13:31:10	13:31:10
042	GPSControl-42	HORA	TR -107 / 1410 mt	35	38 s	13:33:37	13:34:15



# Performance do Competidor

## 18o Enduro do Elefante

Clube Country Club

Nova Venecia - ES

Codigo: 169

Data Largada: 19/04/2015

Nome: **THAYNNON BATISTA ALVES**

Categoria: MASTER

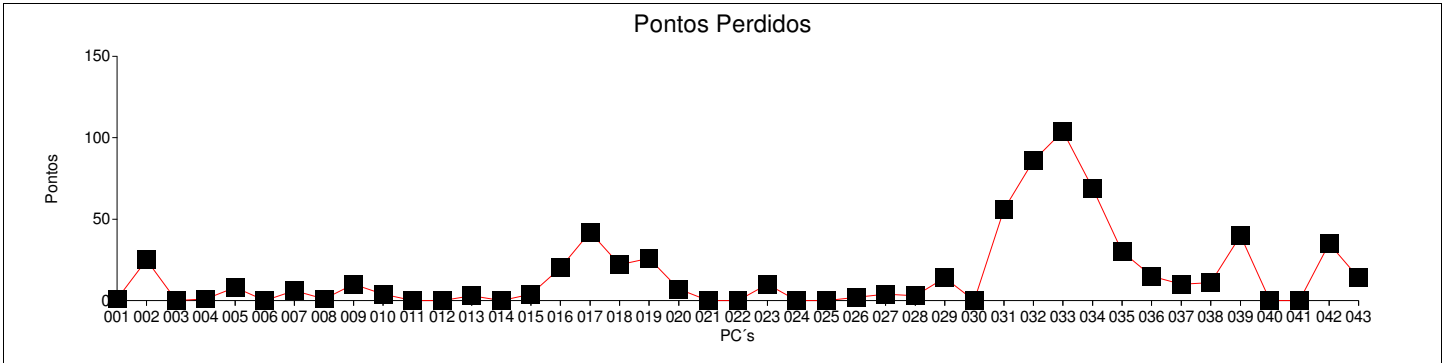
Horário: 09:04:00

VAMP LANCHES

Etapa	Nome PC	Tipo	Localização	Pontuação	Medido	Ideal	Passagem
043	GPSControl-43	HORA	TR -109 / 3460 mt	14	17 s	13:42:05	13:42:22

<b>Etapa</b>	<b>Pontuação Total:</b>	<b>683</b>
--------------	-------------------------	------------

Pontuação Total:  Bonificação:  Penalização:  TOTAL:



Codigo: 174

Data Largada: 19/04/2015

Nome: **JULIO CESAR CASAGRANDE MARCOLA** Categoria: MASTER

Horário: 09:03:00

GRACOL GRANITOS / AGUARDENTE BENFICA

Etapa	Nome PC	Tipo	Localização	Pontuação	Medido	Ideal	Passagem
001	GPSControl-1	HORA	TR -3 / 380 mts	10	13 s	09:10:30	09:10:43
002	GPSControl-2	HORA	TR -3 / 1980 mts	73	1 m 16 s	09:14:11	09:15:27
003	GPSControl-3	HORA	TR -6 / 2470 mts	0	0 s	09:21:11	09:21:11
004	GPSControl-4	HORA	TR -8 / 3830 mts	5	8 s	09:24:08	09:24:16
005	GPSControl-5	HORA	TR -9 / 330 mts	21	24 s	09:27:07	09:27:31
006	GPSControl-6	HORA	TR -10 / 2300 mts	0	2 s	09:29:47	09:29:49
007	GPSControl-7	HORA	TR -12 / 4450 mts	8	11 s	09:34:31	09:34:42
008	GPSControl-8	HORA	TR -14 / 6110 mts	0	3 s	09:41:32	09:41:35
009	GPSControl-9	HORA	TR -15 / 340 mts	21	24 s	09:43:06	09:43:30
010	GPSControl-10	HORA	TR -17 / 30 mts	32	35 s	09:45:27	09:46:02
011	GPSControl-11	HORA	TR -17 / 2800 mts	0	2 s	09:49:37	09:49:39
012	GPSControl-12	HORA	TR -20 / 720 mts	0	2 s	09:53:15	09:53:17
013	GPSControl-13	HORA	TR -23 / 2550 mts	6	-5 s	09:56:01	09:55:56
014	GPSControl-14	HORA	TR -25 / 1220 mts	1	4 s	10:00:59	10:01:03
015	GPSControl-15	HORA	TR -30 / 1450 mts	23	26 s	10:12:15	10:12:41
016	GPSControl-16	HORA	TR -30 / 6110 mts	17	20 s	10:22:14	10:22:34
017	GPSControl-17	HORA	TR -32 / 1270 mts	85	1 m 28 s	10:30:18	10:31:46
018	GPSControl-18	HORA	TR -33 / 1780 mts	56	59 s	10:31:20	10:32:19
019	GPSControl-19	HORA	TR -34 / 410 mts	58	1 m 1 s	10:33:01	10:34:02
020	GPSControl-20	HORA	TR -39 / 1750 mts	3	6 s	11:10:12	11:10:18
021	GPSControl-21	HORA	TR -45 / 2060 mts	0	1 s	11:19:21	11:19:22
022	GPSControl-22	HORA	TR -49 / 3190 mts	0	0 s	11:21:20	11:21:20
023	GPSControl-23	HORA	TR -51 / 3670 mts	0	1 s	11:22:12	11:22:13
024	GPSControl-24	HORA	TR -56 / 1420 mts	0	2 s	11:33:03	11:33:05
025	GPSControl-25	HORA	TR -58 / 1530 mts	0	1 s	11:36:09	11:36:10
026	GPSControl-26	HORA	TR -61 / 3630 mts	12	15 s	11:41:22	11:41:37
027	GPSControl-27	HORA	TR -66 / 3260 mts	12	15 s	11:49:35	11:49:50
028	GPSControl-28	HORA	TR -67 / 550 mts	0	2 s	11:52:30	11:52:32
029	GPSControl-29	HORA	TR -72 / 370 mts	22	25 s	12:08:41	12:09:06
030	GPSControl-30	HORA	TR -80 / 630 mts	3	6 s	12:20:50	12:20:56
031	GPSControl-31	HORA	TR -80 / 1420 mts	77	1 m 20 s	12:22:59	12:24:19
032	GPSControl-32	HORA	TR -85 / 2850 mts	91	1 m 34 s	12:32:14	12:33:48
033	GPSControl-33	HORA	TR -85 / 4650 mts	103	1 m 46 s	12:37:38	12:39:24
034	GPSControl-34	HORA	TR -87 / 1330 mts	1	4 s	12:44:41	12:44:45
035	GPSControl-35	HORA	TR -89 / 4030 mts	14	17 s	12:49:02	12:49:19
036	GPSControl-36	HORA	TR -91 / 1170 mts	12	15 s	12:52:12	12:52:27
037	GPSControl-37	HORA	TR -93 / 2190 mts	34	37 s	12:54:32	12:55:09
038	GPSControl-38	HORA	TR -95 / 280 mts	8	11 s	12:57:03	12:57:14
039	GPSControl-39	HORA	TR -95 / 780 mts	53	56 s	12:59:12	13:00:08
040	GPSControl-40	HORA	TR -95 / 1500 mts	73	1 m 16 s	13:02:17	13:03:33
041	GPSControl-41	HORA	TR -104 / 420 mts	0	3 s	13:30:10	13:30:13
042	GPSControl-42	HORA	TR -107 / 1410 mt	11	14 s	13:32:37	13:32:51



# Performance do Competidor

## 18o Enduro do Elefante

Clube Country Club  
Nova Venecia - ES

Codigo: 174

Data Largada: 19/04/2015

Nome: **JULIO CESAR CASAGRANDE MARCOLA** Categoria: MASTER

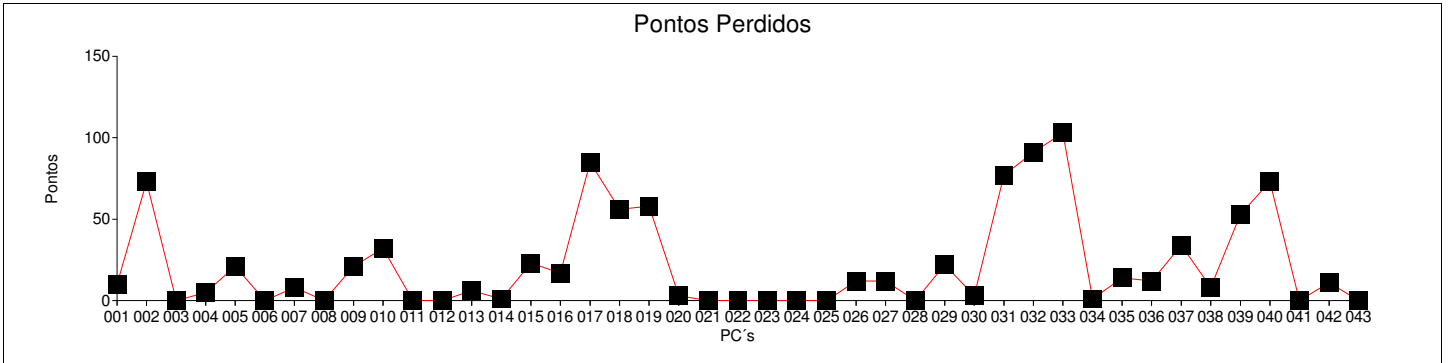
Horário: 09:03:00

GRACOL GRANITOS / AGUARDENTE BENFICA

Etapa	Nome PC	Tipo	Localização	Pontuação	Medido	Ideal	Passagem
043	GPSControl-43	HORA	TR -109 / 3460 mt	0	-3 s	13:41:05	13:41:02

<b>Etapa</b>	<b>Pontuação Total:</b>	<b>945</b>
--------------	-------------------------	------------

**Pontuação Total:**  **Bonificação:**  **Penalização:**  **TOTAL:**



Codigo: 175

Data Largada: 19/04/2015

Nome: **CARLOS ALBERTO MINET**

Categoria: MASTER

Horário: 09:02:00

MOTO FIRE,COMPASS,R2,MRPRO,SHOW DE COMPRAS

Etapa	Nome PC	Tipo	Localização	Pontuação	Medido	Ideal	Passagem
001	GPSControl-1	HORA	TR -3 / 380 mts	4	7 s	09:09:30	09:09:37
002	GPSControl-2	HORA	TR -3 / 1980 mts	29	32 s	09:13:11	09:13:43
003	GPSControl-3	HORA	TR -6 / 2470 mts	0	-2 s	09:20:11	09:20:09
004	GPSControl-4	HORA	TR -8 / 3830 mts	2	5 s	09:23:08	09:23:13
005	GPSControl-5	HORA	TR -9 / 330 mts	12	15 s	09:26:07	09:26:22
006	GPSControl-6	HORA	TR -10 / 2300 mts	1	4 s	09:28:47	09:28:51
007	GPSControl-7	HORA	TR -12 / 4450 mts	8	11 s	09:33:31	09:33:42
008	GPSControl-8	HORA	TR -14 / 6110 mts	0	3 s	09:40:32	09:40:35
009	GPSControl-9	HORA	TR -15 / 340 mts	9	12 s	09:42:06	09:42:18
010	GPSControl-10	HORA	TR -17 / 30 mts	9	12 s	09:44:27	09:44:39
011	GPSControl-11	HORA	TR -17 / 2800 mts	0	3 s	09:48:37	09:48:40
012	GPSControl-12	HORA	TR -20 / 720 mts	0	3 s	09:52:15	09:52:18
013	GPSControl-13	HORA	TR -23 / 2550 mts	0	2 s	09:55:01	09:55:03
014	GPSControl-14	HORA	TR -25 / 1220 mts	0	3 s	09:59:59	10:00:02
015	GPSControl-15	HORA	TR -30 / 1450 mts	1	4 s	10:11:15	10:11:19
016	GPSControl-16	HORA	TR -30 / 6110 mts	69	1 m 12 s	10:21:14	10:22:26
017	GPSControl-17	HORA	TR -32 / 1270 mts	372	6 m 15 s	10:29:18	10:35:33
018	GPSControl-18	HORA	TR -33 / 1780 mts	355	5 m 58 s	10:30:20	10:36:18
019	GPSControl-19	HORA	TR -34 / 410 mts	376	6 m 19 s	10:32:01	10:38:20
020	GPSControl-20	HORA	TR -39 / 1750 mts	0	2 s	11:09:12	11:09:14
021	GPSControl-21	HORA	TR -45 / 2060 mts	0	2 s	11:18:21	11:18:23
022	GPSControl-22	HORA	TR -49 / 3190 mts	13	16 s	11:20:20	11:20:36
023	GPSControl-23	HORA	TR -51 / 3670 mts	7	10 s	11:21:12	11:21:22
024	GPSControl-24	HORA	TR -56 / 1420 mts	0	3 s	11:32:03	11:32:06
025	GPSControl-25	HORA	TR -58 / 1530 mts	0	1 s	11:35:09	11:35:10
026	GPSControl-26	HORA	TR -61 / 3630 mts	7	10 s	11:40:22	11:40:32
027	GPSControl-27	HORA	TR -66 / 3260 mts	9	12 s	11:48:35	11:48:47
028	GPSControl-28	HORA	TR -67 / 550 mts	0	3 s	11:51:30	11:51:33
029	GPSControl-29	HORA	TR -72 / 370 mts	7	10 s	12:07:41	12:07:51
030	GPSControl-30	HORA	TR -80 / 630 mts	0	3 s	12:19:50	12:19:53
031	GPSControl-31	HORA	TR -80 / 1420 mts	80	1 m 23 s	12:21:59	12:23:22
032	GPSControl-32	HORA	TR -85 / 2850 mts	97	1 m 40 s	12:31:14	12:32:54
033	GPSControl-33	HORA	TR -85 / 4650 mts	133	2 m 16 s	12:36:38	12:38:54
034	GPSControl-34	HORA	TR -87 / 1330 mts	3	6 s	12:43:41	12:43:47
035	GPSControl-35	HORA	TR -89 / 4030 mts	14	17 s	12:48:02	12:48:19
036	GPSControl-36	HORA	TR -91 / 1170 mts	141	2 m 24 s	12:51:12	12:53:36
037	GPSControl-37	HORA	TR -93 / 2190 mts	137	2 m 20 s	12:53:32	12:55:52
038	GPSControl-38	HORA	TR -95 / 280 mts	124	2 m 7 s	12:56:03	12:58:10
039	GPSControl-39	HORA	TR -95 / 780 mts	244	4 m 7 s	12:58:12	13:02:19
040	GPSControl-40	HORA	TR -95 / 1500 mts	277	4 m 40 s	13:01:17	13:05:57
041	GPSControl-41	HORA	TR -104 / 420 mts	1.800	0 s	13:29:10	
042	GPSControl-42	HORA	TR -107 / 1410 mt	1.800	0 s	13:31:37	



# Performance do Competidor

## 18o Enduro do Elefante

Clube Country Club  
Nova Venecia - ES

Codigo: 175

Data Largada: 19/04/2015

Nome: **CARLOS ALBERTO MINET**

Categoria: MASTER

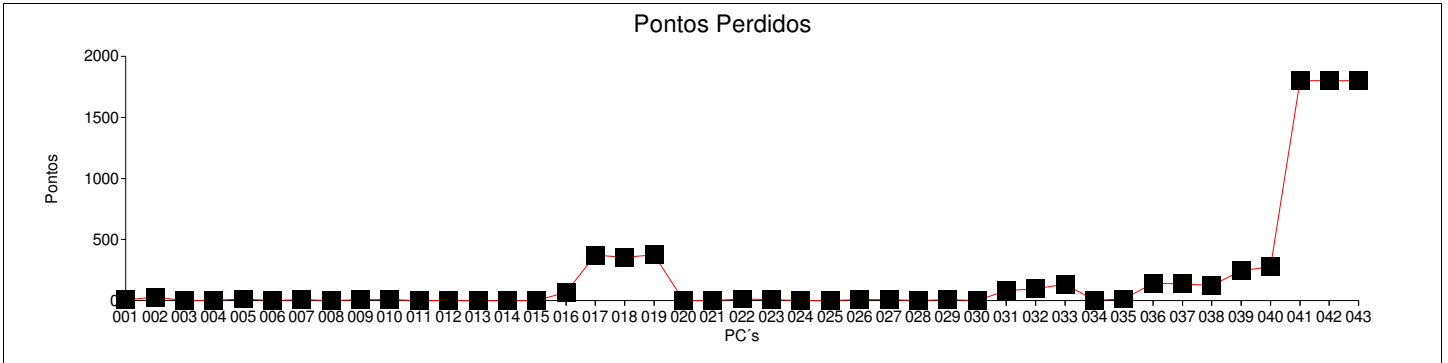
Horário: 09:02:00

MOTO FIRE,COMPASS,R2,MRPRO,SHOW DE COMPRAS

Etapa	Nome PC	Tipo	Localização	Pontuação	Medido	Ideal	Passagem
043	GPSControl-43	HORA	TR -109 / 3460 mt	1.800	0 s	13:40:05	

Etapa	Pontuação Total:
	<b>7.940</b>

Pontuação Total: **7.940**    Bonificação:     Penalização:     TOTAL: **7.940**



Codigo: 093

Data Largada: 19/04/2015

Nome: **MARCELO SOARES**

Categoria: NOVATO

Horário: 09:41:30

CASA ELETRICA

Etapa	Nome PC	Tipo	Localização	Pontuação	Medido	Ideal	Passagem
001	GPSControl-1	HORA	TR -3 / 380 mts	67	1 m 10 s	09:49:21	09:50:31
002	GPSControl-2	HORA	TR -3 / 1980 mts	1.800	0 s	09:53:43	
003	GPSControl-3	HORA	TR -6 / 2470 mts	105	1 m 48 s	10:00:05	10:01:53
004	GPSControl-4	HORA	TR -8 / 3830 mts	100	1 m 43 s	10:03:32	10:05:15
005	GPSControl-5	HORA	TR -9 / 330 mts	74	1 m 17 s	10:06:59	10:08:16
006	GPSControl-6	HORA	TR -10 / 2300 mts	900	16 m 51 s	10:09:55	10:26:46
007	GPSControl-7	HORA	TR -12 / 4450 mts	1.800	0 s	10:15:29	
008	GPSControl-8	HORA	TR -14 / 6110 mts	23	26 s	10:21:13	10:21:39
009	GPSControl-9	HORA	TR -15 / 340 mts	54	57 s	10:23:01	10:23:58
010	GPSControl-10	HORA	TR -17 / 30 mts	80	1 m 23 s	10:25:34	10:26:57
011	GPSControl-11	HORA	TR -17 / 2800 mts	18	21 s	10:29:57	10:30:18
012	GPSControl-12	HORA	TR -20 / 720 mts	18	-9 s	10:33:55	10:33:46
013	GPSControl-13	HORA	TR -23 / 2550 mts	6	-5 s	10:36:56	10:36:51
014	GPSControl-14	HORA	TR -25 / 1220 mts	36	39 s	10:42:31	10:43:10
015	GPSControl-15	HORA	TR -30 / 1450 mts	88	1 m 31 s	10:53:35	10:55:06
016	GPSControl-16	HORA	TR -30 / 6110 mts	190	3 m 13 s	11:05:14	11:08:27
017	GPSControl-17	HORA	TR -32 / 1270 mts	327	-1 m 52 s	11:11:38	11:09:46
018	GPSControl-18	HORA	TR -33 / 1780 mts	239	4 m 2 s	11:12:50	11:16:52
019	GPSControl-19	HORA	TR -34 / 410 mts	275	4 m 38 s	11:14:51	11:19:29
020	GPSControl-20	HORA	TR -39 / 1750 mts	4	7 s	11:49:12	11:49:19
021	GPSControl-21	HORA	TR -45 / 2060 mts	0	1 s	11:58:35	11:58:36
022	GPSControl-22	HORA	TR -49 / 3190 mts	0	1 s	12:00:47	12:00:48
023	GPSControl-23	HORA	TR -51 / 3670 mts	16	19 s	12:01:45	12:02:04
024	GPSControl-24	HORA	TR -56 / 1420 mts	8	11 s	12:13:02	12:13:13
025	GPSControl-25	HORA	TR -58 / 1530 mts	17	20 s	12:16:37	12:16:57
026	GPSControl-26	HORA	TR -61 / 3630 mts	21	24 s	12:22:32	12:22:56
027	GPSControl-27	HORA	TR -66 / 3260 mts	32	35 s	12:31:20	12:31:55
028	GPSControl-28	HORA	TR -67 / 550 mts	33	36 s	12:34:39	12:35:15
029	GPSControl-29	HORA	TR -72 / 370 mts	74	1 m 17 s	12:48:16	12:49:33
030	GPSControl-30	HORA	TR -80 / 630 mts	12	15 s	13:01:00	13:01:15
031	GPSControl-31	HORA	TR -80 / 1420 mts	107	1 m 50 s	13:03:38	13:05:28
032	GPSControl-32	HORA	TR -85 / 2850 mts	172	2 m 55 s	13:12:56	13:15:51
033	GPSControl-33	HORA	TR -85 / 4650 mts	192	3 m 15 s	13:19:41	13:22:56
034	GPSControl-34	HORA	TR -87 / 1330 mts	75	1 m 18 s	13:24:59	13:26:17
035	GPSControl-35	HORA	TR -89 / 4030 mts	76	1 m 19 s	13:29:52	13:31:11
036	GPSControl-36	HORA	TR -91 / 1170 mts	85	1 m 28 s	13:33:26	13:34:54
037	GPSControl-37	HORA	TR -93 / 2190 mts	127	2 m 10 s	13:36:14	13:38:24
038	GPSControl-38	HORA	TR -95 / 280 mts	238	4 m 1 s	13:38:57	13:42:58
039	GPSControl-39	HORA	TR -95 / 780 mts	329	5 m 32 s	13:41:57	13:47:29
040	GPSControl-40	HORA	TR -95 / 1500 mts	881	14 m 44 s	13:46:17	14:01:01
041	GPSControl-41	HORA	TR -104 / 420 mts	0	-3 s	14:14:25	14:14:22
042	GPSControl-42	HORA	TR -107 / 1410 mt	5	8 s	14:17:03	14:17:11



# Performance do Competidor

## 18o Enduro do Elefante

Clube Country Club

Nova Venecia - ES

Codigo: 093

Data Largada: 19/04/2015

Nome: **MARCELO SOARES**

Categoria: NOVATO

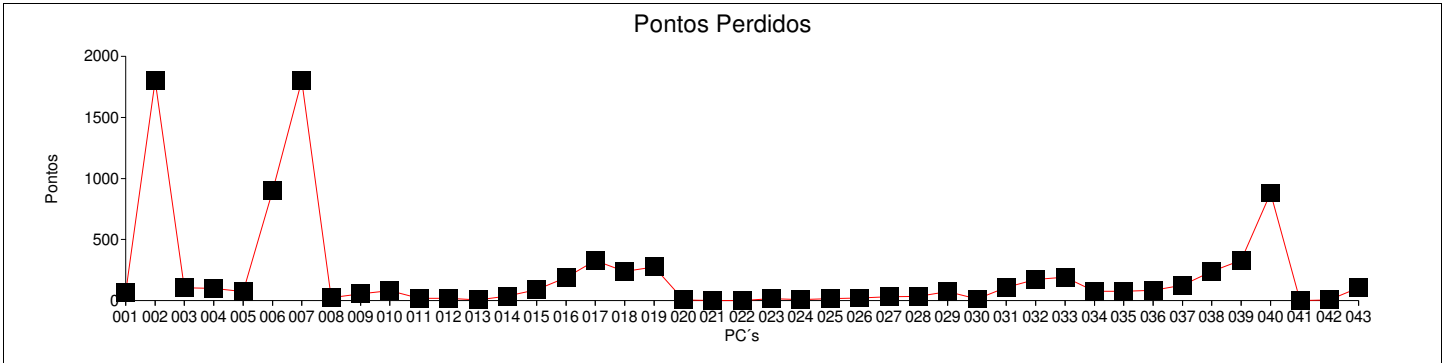
Horário: 09:41:30

CASA ELETRICA

Etapa	Nome PC	Tipo	Localização	Pontuação	Medido	Ideal	Passagem
043	GPSControl-43	HORA	TR -109 / 3460 mt	105	-38 s	14:26:00	14:25:22

Etapa	Pontuação Total:
	<b>8.809</b>

Pontuação Total: **8.809** Bonificação:  Penalização:  TOTAL: **8.809**





Codigo: 094

Data Largada: 19/04/2015

Nome: **MAYKON JOSE BOTTACIN TONOLE**

Categoria: NOVATO

Horário: 09:36:00

EU MESMO

Etapa	Nome PC	Tipo	Localização	Pontuação	Medido	Ideal	Passagem
001	GPSControl-1	HORA	TR -3 / 380 mts	9	12 s	09:43:51	09:44:03
002	GPSControl-2	HORA	TR -3 / 1980 mts	71	1 m 14 s	09:48:13	09:49:27
003	GPSControl-3	HORA	TR -6 / 2470 mts	1.800	0 s	09:54:35	
004	GPSControl-4	HORA	TR -8 / 3830 mts	777	13 m 0 s	09:58:02	10:11:02
005	GPSControl-5	HORA	TR -9 / 330 mts	900	-6 m 54 s	10:01:29	09:54:35
006	GPSControl-6	HORA	TR -10 / 2300 mts	900	-7 m 16 s	10:04:25	09:57:09
007	GPSControl-7	HORA	TR -12 / 4450 mts	38	41 s	10:09:59	10:10:40
008	GPSControl-8	HORA	TR -14 / 6110 mts	0	-1 s	10:15:43	10:15:42
009	GPSControl-9	HORA	TR -15 / 340 mts	55	58 s	10:17:31	10:18:29
010	GPSControl-10	HORA	TR -17 / 30 mts	70	1 m 13 s	10:20:04	10:21:17
011	GPSControl-11	HORA	TR -17 / 2800 mts	9	12 s	10:24:27	10:24:39
012	GPSControl-12	HORA	TR -20 / 720 mts	0	2 s	10:28:25	10:28:27
013	GPSControl-13	HORA	TR -23 / 2550 mts	0	1 s	10:31:26	10:31:27
014	GPSControl-14	HORA	TR -25 / 1220 mts	0	2 s	10:37:01	10:37:03
015	GPSControl-15	HORA	TR -30 / 1450 mts	36	39 s	10:48:05	10:48:44
016	GPSControl-16	HORA	TR -30 / 6110 mts	93	-34 s	10:59:44	10:59:10
017	GPSControl-17	HORA	TR -32 / 1270 mts	263	4 m 26 s	11:06:08	11:10:34
018	GPSControl-18	HORA	TR -33 / 1780 mts	274	4 m 37 s	11:07:20	11:11:57
019	GPSControl-19	HORA	TR -34 / 410 mts	276	4 m 39 s	11:09:21	11:14:00
020	GPSControl-20	HORA	TR -39 / 1750 mts	186	3 m 9 s	11:43:42	11:46:51
021	GPSControl-21	HORA	TR -45 / 2060 mts	47	50 s	11:53:05	11:53:55
022	GPSControl-22	HORA	TR -49 / 3190 mts	120	2 m 3 s	11:55:17	11:57:20
023	GPSControl-23	HORA	TR -51 / 3670 mts	16	19 s	11:56:15	11:56:34
024	GPSControl-24	HORA	TR -56 / 1420 mts	0	1 s	12:07:32	12:07:33
025	GPSControl-25	HORA	TR -58 / 1530 mts	2	5 s	12:11:07	12:11:12
026	GPSControl-26	HORA	TR -61 / 3630 mts	0	-1 s	12:17:02	12:17:01
027	GPSControl-27	HORA	TR -66 / 3260 mts	46	49 s	12:25:50	12:26:39
028	GPSControl-28	HORA	TR -67 / 550 mts	17	20 s	12:29:09	12:29:29
029	GPSControl-29	HORA	TR -72 / 370 mts	10	13 s	12:42:46	12:42:59
030	GPSControl-30	HORA	TR -80 / 630 mts	0	1 s	12:55:30	12:55:31
031	GPSControl-31	HORA	TR -80 / 1420 mts	87	1 m 30 s	12:58:08	12:59:38
032	GPSControl-32	HORA	TR -85 / 2850 mts	66	1 m 9 s	13:07:26	13:08:35
033	GPSControl-33	HORA	TR -85 / 4650 mts	41	44 s	13:14:11	13:14:55
034	GPSControl-34	HORA	TR -87 / 1330 mts	22	25 s	13:19:29	13:19:54
035	GPSControl-35	HORA	TR -89 / 4030 mts	0	-3 s	13:24:22	13:24:19
036	GPSControl-36	HORA	TR -91 / 1170 mts	0	1 s	13:27:56	13:27:57
037	GPSControl-37	HORA	TR -93 / 2190 mts	26	29 s	13:30:44	13:31:13
038	GPSControl-38	HORA	TR -95 / 280 mts	69	1 m 12 s	13:33:27	13:34:39
039	GPSControl-39	HORA	TR -95 / 780 mts	106	1 m 49 s	13:36:27	13:38:16
040	GPSControl-40	HORA	TR -95 / 1500 mts	70	1 m 13 s	13:40:47	13:42:00
041	GPSControl-41	HORA	TR -104 / 420 mts	0	0 s	14:08:55	14:08:55
042	GPSControl-42	HORA	TR -107 / 1410 mt	1	4 s	14:11:33	14:11:37



# Performance do Competidor

## 18o Enduro do Elefante

Clube Country Club  
Nova Venecia - ES

Codigo: 094

Data Largada: 19/04/2015

Nome: **MAYKON JOSE BOTTACIN TONOLE** Categoria: NOVATO

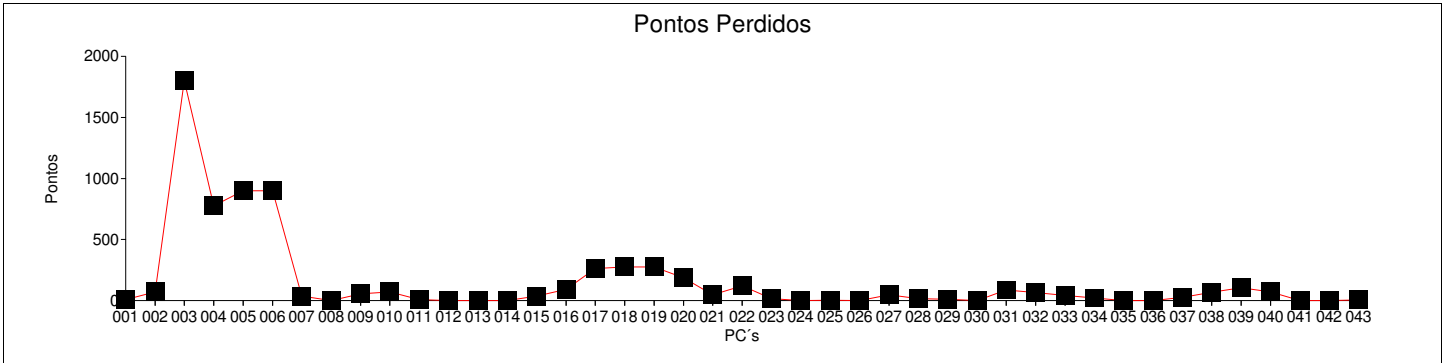
Horário: 09:36:00

EU MESMO

Etapa	Nome PC	Tipo	Localização	Pontuação	Medido	Ideal	Passagem
043	GPSControl-43	HORA	TR -109 / 3460 mt	6	-5 s	14:20:30	14:20:25

<b>Etapa</b>	<b>Pontuação Total:</b>	<b>6.509</b>
--------------	-------------------------	--------------

**Pontuação Total:**  **Bonificação:**  **Penalização:**  **TOTAL:**



Codigo: 095

Data Largada: 19/04/2015

Nome: **SAULO BERTOLINI SILVA(BERTOLINI)** Categoria: NOVATO

Horário: 09:37:00

SILVANO VIDROS/ ALDEIA DO AC'AI

Etapa	Nome PC	Tipo	Localização	Pontuação	Medido	Ideal	Passagem
001	GPSControl-1	HORA	TR -3 / 380 mts	54	57 s	09:44:51	09:45:48
002	GPSControl-2	HORA	TR -3 / 1980 mts	82	1 m 25 s	09:49:13	09:50:38
003	GPSControl-3	HORA	TR -6 / 2470 mts	34	37 s	09:55:35	09:56:12
004	GPSControl-4	HORA	TR -8 / 3830 mts	17	20 s	09:59:02	09:59:22
005	GPSControl-5	HORA	TR -9 / 330 mts	21	24 s	10:02:29	10:02:53
006	GPSControl-6	HORA	TR -10 / 2300 mts	0	-1 s	10:05:25	10:05:24
007	GPSControl-7	HORA	TR -12 / 4450 mts	45	48 s	10:10:59	10:11:47
008	GPSControl-8	HORA	TR -14 / 6110 mts	0	2 s	10:16:43	10:16:45
009	GPSControl-9	HORA	TR -15 / 340 mts	22	25 s	10:18:31	10:18:56
010	GPSControl-10	HORA	TR -17 / 30 mts	31	34 s	10:21:04	10:21:38
011	GPSControl-11	HORA	TR -17 / 2800 mts	0	1 s	10:25:27	10:25:28
012	GPSControl-12	HORA	TR -20 / 720 mts	0	3 s	10:29:25	10:29:28
013	GPSControl-13	HORA	TR -23 / 2550 mts	94	1 m 37 s	10:32:26	10:34:03
014	GPSControl-14	HORA	TR -25 / 1220 mts	110	1 m 53 s	10:38:01	10:39:54
015	GPSControl-15	HORA	TR -30 / 1450 mts	344	5 m 47 s	10:49:05	10:54:52
016	GPSControl-16	HORA	TR -30 / 6110 mts	494	8 m 17 s	11:00:44	11:09:01
017	GPSControl-17	HORA	TR -32 / 1270 mts	381	6 m 24 s	11:07:08	11:13:32
018	GPSControl-18	HORA	TR -33 / 1780 mts	372	6 m 15 s	11:08:20	11:14:35
019	GPSControl-19	HORA	TR -34 / 410 mts	430	7 m 13 s	11:10:21	11:17:34
020	GPSControl-20	HORA	TR -39 / 1750 mts	31	34 s	11:44:42	11:45:16
021	GPSControl-21	HORA	TR -45 / 2060 mts	0	-2 s	11:54:05	11:54:03
022	GPSControl-22	HORA	TR -49 / 3190 mts	10	13 s	11:56:17	11:56:30
023	GPSControl-23	HORA	TR -51 / 3670 mts	40	43 s	11:57:15	11:57:58
024	GPSControl-24	HORA	TR -56 / 1420 mts	0	-1 s	12:08:32	12:08:31
025	GPSControl-25	HORA	TR -58 / 1530 mts	4	7 s	12:12:07	12:12:14
026	GPSControl-26	HORA	TR -61 / 3630 mts	27	30 s	12:18:02	12:18:32
027	GPSControl-27	HORA	TR -66 / 3260 mts	16	19 s	12:26:50	12:27:09
028	GPSControl-28	HORA	TR -67 / 550 mts	6	9 s	12:30:09	12:30:18
029	GPSControl-29	HORA	TR -72 / 370 mts	17	20 s	12:43:46	12:44:06
030	GPSControl-30	HORA	TR -80 / 630 mts	0	0 s	12:56:30	12:56:30
031	GPSControl-31	HORA	TR -80 / 1420 mts	118	2 m 1 s	12:59:08	13:01:09
032	GPSControl-32	HORA	TR -85 / 2850 mts	296	4 m 59 s	13:08:26	13:13:25
033	GPSControl-33	HORA	TR -85 / 4650 mts	290	4 m 53 s	13:15:11	13:20:04
034	GPSControl-34	HORA	TR -87 / 1330 mts	195	3 m 18 s	13:20:29	13:23:47
035	GPSControl-35	HORA	TR -89 / 4030 mts	167	2 m 50 s	13:25:22	13:28:12
036	GPSControl-36	HORA	TR -91 / 1170 mts	206	3 m 29 s	13:28:56	13:32:25
037	GPSControl-37	HORA	TR -93 / 2190 mts	235	3 m 58 s	13:31:44	13:35:42
038	GPSControl-38	HORA	TR -95 / 280 mts	448	7 m 31 s	13:34:27	13:41:58
039	GPSControl-39	HORA	TR -95 / 780 mts	774	12 m 57 s	13:37:27	13:50:24
040	GPSControl-40	HORA	TR -95 / 1500 mts	900	17 m 14 s	13:41:47	13:59:01
041	GPSControl-41	HORA	TR -104 / 420 mts	556	9 m 19 s	14:09:55	14:19:14
042	GPSControl-42	HORA	TR -107 / 1410 mt	662	11 m 5 s	14:12:33	14:23:38



# Performance do Competidor

## 18o Enduro do Elefante

Clube Country Club  
Nova Venecia - ES

Codigo: 095

Data Largada: 19/04/2015

Nome: **SAULO BERTOLINI SILVA(BERTOLINI)** Categoria: NOVATO

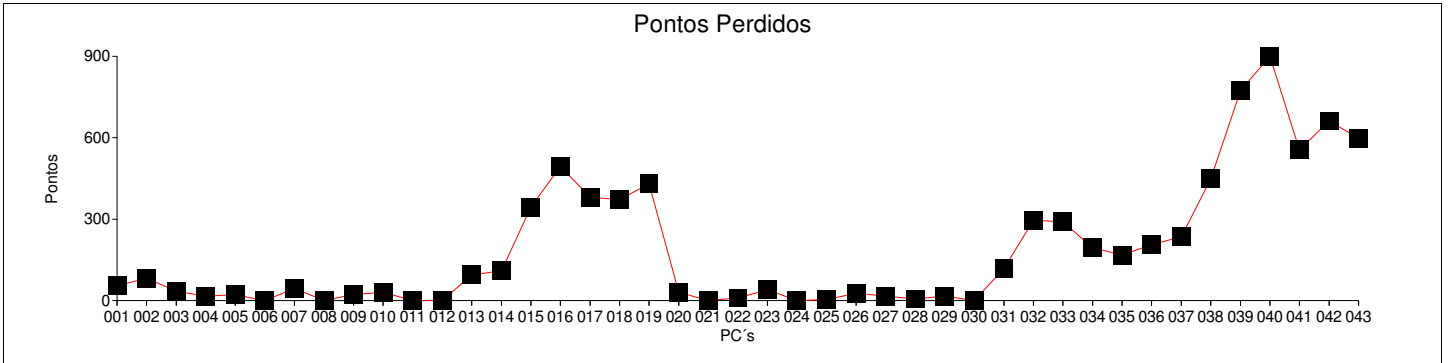
Horário: 09:37:00

SILVANO VIDROS/ ALDEIA DO AC'AI

Etapa	Nome PC	Tipo	Localização	Pontuação	Medido	Ideal	Passagem
043	GPSControl-43	HORA	TR -109 / 3460 mt	598	10 m 1 s	14:21:30	14:31:31

<b>Etapa</b>	<b>Pontuação Total:</b>	<b>8.127</b>
--------------	-------------------------	--------------

Pontuação Total:  Bonificação:  Penalização:  TOTAL:



Codigo: 097

Data Largada: 19/04/2015

Nome: **WADSON L. MAMPRIM DA SILVA**

Categoria: NOVATO

Horário: 09:37:30

HOTEL E RESTAURANTE BOAS NOVAS

Etapa	Nome PC	Tipo	Localização	Pontuação	Medido	Ideal	Passagem
001	GPSControl-1	HORA	TR -3 / 380 mts	27	30 s	09:45:21	09:45:51
002	GPSControl-2	HORA	TR -3 / 1980 mts	357	-2 m 2 s	09:49:43	09:47:41
003	GPSControl-3	HORA	TR -6 / 2470 mts	27	30 s	09:56:05	09:56:35
004	GPSControl-4	HORA	TR -8 / 3830 mts	4	7 s	09:59:32	09:59:39
005	GPSControl-5	HORA	TR -9 / 330 mts	39	42 s	10:02:59	10:03:41
006	GPSControl-6	HORA	TR -10 / 2300 mts	25	28 s	10:05:55	10:06:23
007	GPSControl-7	HORA	TR -12 / 4450 mts	338	5 m 41 s	10:11:29	10:17:10
008	GPSControl-8	HORA	TR -14 / 6110 mts	154	2 m 37 s	10:17:13	10:19:50
009	GPSControl-9	HORA	TR -15 / 340 mts	193	3 m 16 s	10:19:01	10:22:17
010	GPSControl-10	HORA	TR -17 / 30 mts	215	3 m 38 s	10:21:34	10:25:12
011	GPSControl-11	HORA	TR -17 / 2800 mts	73	1 m 16 s	10:25:57	10:27:13
012	GPSControl-12	HORA	TR -20 / 720 mts	13	16 s	10:29:55	10:30:11
013	GPSControl-13	HORA	TR -23 / 2550 mts	71	1 m 14 s	10:32:56	10:34:10
014	GPSControl-14	HORA	TR -25 / 1220 mts	84	1 m 27 s	10:38:31	10:39:58
015	GPSControl-15	HORA	TR -30 / 1450 mts	117	2 m 0 s	10:49:35	10:51:35
016	GPSControl-16	HORA	TR -30 / 6110 mts	353	5 m 56 s	11:01:14	11:07:10
017	GPSControl-17	HORA	TR -32 / 1270 mts	1.800	0 s	11:07:38	
018	GPSControl-18	HORA	TR -33 / 1780 mts	1.800	0 s	11:08:50	
019	GPSControl-19	HORA	TR -34 / 410 mts	1.800	0 s	11:10:51	
020	GPSControl-20	HORA	TR -39 / 1750 mts	25	28 s	11:45:12	11:45:40
021	GPSControl-21	HORA	TR -45 / 2060 mts	207	-1 m 12 s	11:54:35	11:53:23
022	GPSControl-22	HORA	TR -49 / 3190 mts	1.800	0 s	11:56:47	
023	GPSControl-23	HORA	TR -51 / 3670 mts	414	-2 m 21 s	11:57:45	11:55:24
024	GPSControl-24	HORA	TR -56 / 1420 mts	162	-57 s	12:09:02	12:08:05
025	GPSControl-25	HORA	TR -58 / 1530 mts	120	-43 s	12:12:37	12:11:54
026	GPSControl-26	HORA	TR -61 / 3630 mts	78	-29 s	12:18:32	12:18:03
027	GPSControl-27	HORA	TR -66 / 3260 mts	21	-10 s	12:27:20	12:27:10
028	GPSControl-28	HORA	TR -67 / 550 mts	10	13 s	12:30:39	12:30:52
029	GPSControl-29	HORA	TR -72 / 370 mts	66	-25 s	12:44:16	12:43:51
030	GPSControl-30	HORA	TR -80 / 630 mts	147	-52 s	12:57:00	12:56:08
031	GPSControl-31	HORA	TR -80 / 1420 mts	115	1 m 58 s	12:59:38	13:01:36
032	GPSControl-32	HORA	TR -85 / 2850 mts	328	5 m 31 s	13:08:56	13:14:27
033	GPSControl-33	HORA	TR -85 / 4650 mts	522	8 m 45 s	13:15:41	13:24:26
034	GPSControl-34	HORA	TR -87 / 1330 mts	542	9 m 5 s	13:20:59	13:30:04
035	GPSControl-35	HORA	TR -89 / 4030 mts	552	9 m 15 s	13:25:52	13:35:07
036	GPSControl-36	HORA	TR -91 / 1170 mts	559	9 m 22 s	13:29:26	13:38:48
037	GPSControl-37	HORA	TR -93 / 2190 mts	582	9 m 45 s	13:32:14	13:41:59
038	GPSControl-38	HORA	TR -95 / 280 mts	858	14 m 21 s	13:34:57	13:49:18
039	GPSControl-39	HORA	TR -95 / 780 mts	1.800	0 s	13:37:57	
040	GPSControl-40	HORA	TR -95 / 1500 mts	1.800	0 s	13:42:17	
041	GPSControl-41	HORA	TR -104 / 420 mts	1.800	0 s	14:10:25	
042	GPSControl-42	HORA	TR -107 / 1410 mt	1.800	0 s	14:13:03	

# Performance do Competidor

## 18o Enduro do Elefante

Clube Country Club

Nova Venecia - ES

Codigo: 097

Data Largada: 19/04/2015

Nome: **WADSON L. MAMPRIM DA SILVA**

Categoria: NOVATO

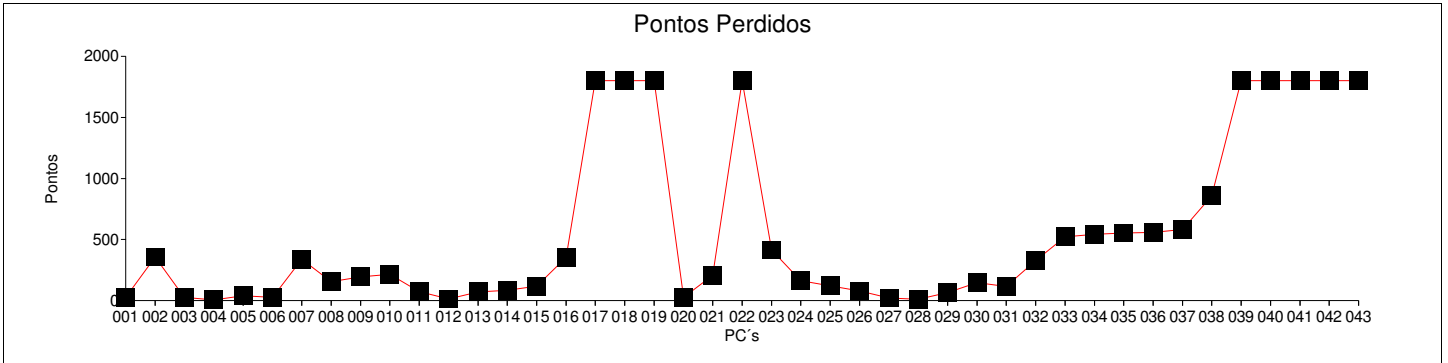
Horário: 09:37:30

HOTEL E RESTAURANTE BOAS NOVAS

Etapa	Nome PC	Tipo	Localização	Pontuação	Medido	Ideal	Passagem
043	GPSControl-43	HORA	TR -109 / 3460 mt	1.800	0 s	14:22:00	

Etapa	Pontuação Total:
	<b>23.598</b>

Pontuação Total: **23.598** Bonificação:  Penalização:  TOTAL: **23.598**





# Performance do Competidor

## 18o Enduro do Elefante

Clube Country Club

Nova Venecia - ES

Codigo: 098

Data Largada: 19/04/2015

Nome: **FABIANO MORAES**

Categoria: NOVATO

Horário: 09:35:00

BANANAS EP / BILLU MOTOS / CONTORNO CENTER TRUCK

Etapa	Nome PC	Tipo	Localização	Pontuação	Medido	Ideal	Passagem
001	GPSControl-1	HORA	TR -3 / 380 mts	20	23 s	09:42:51	09:43:14
002	GPSControl-2	HORA	TR -3 / 1980 mts	1.800	0 s	09:47:13	
003	GPSControl-3	HORA	TR -6 / 2470 mts	32	35 s	09:53:35	09:54:10
004	GPSControl-4	HORA	TR -8 / 3830 mts	809	13 m 32 s	09:57:02	10:10:34
005	GPSControl-5	HORA	TR -9 / 330 mts	11	14 s	10:00:29	10:00:43
006	GPSControl-6	HORA	TR -10 / 2300 mts	10	13 s	10:03:25	10:03:38
007	GPSControl-7	HORA	TR -12 / 4450 mts	66	1 m 9 s	10:08:59	10:10:08
008	GPSControl-8	HORA	TR -14 / 6110 mts	0	1 s	10:14:43	10:14:44
009	GPSControl-9	HORA	TR -15 / 340 mts	49	52 s	10:16:31	10:17:23
010	GPSControl-10	HORA	TR -17 / 30 mts	76	1 m 19 s	10:19:04	10:20:23
011	GPSControl-11	HORA	TR -17 / 2800 mts	10	13 s	10:23:27	10:23:40
012	GPSControl-12	HORA	TR -20 / 720 mts	3	-4 s	10:27:25	10:27:21
013	GPSControl-13	HORA	TR -23 / 2550 mts	9	-6 s	10:30:26	10:30:20
014	GPSControl-14	HORA	TR -25 / 1220 mts	0	2 s	10:36:01	10:36:03
015	GPSControl-15	HORA	TR -30 / 1450 mts	13	16 s	10:47:05	10:47:21
016	GPSControl-16	HORA	TR -30 / 6110 mts	120	2 m 3 s	10:58:44	11:00:47
017	GPSControl-17	HORA	TR -32 / 1270 mts	117	-42 s	11:05:08	11:04:26
018	GPSControl-18	HORA	TR -33 / 1780 mts	57	-22 s	11:06:20	11:05:58
019	GPSControl-19	HORA	TR -34 / 410 mts	13	16 s	11:08:21	11:08:37
020	GPSControl-20	HORA	TR -39 / 1750 mts	4	7 s	11:42:42	11:42:49
021	GPSControl-21	HORA	TR -45 / 2060 mts	0	-3 s	11:52:05	11:52:02
022	GPSControl-22	HORA	TR -49 / 3190 mts	11	14 s	11:54:17	11:54:31
023	GPSControl-23	HORA	TR -51 / 3670 mts	58	1 m 1 s	11:55:15	11:56:16
024	GPSControl-24	HORA	TR -56 / 1420 mts	0	3 s	12:06:32	12:06:35
025	GPSControl-25	HORA	TR -58 / 1530 mts	105	1 m 48 s	12:10:07	12:11:55
026	GPSControl-26	HORA	TR -61 / 3630 mts	1.800	0 s	12:16:02	
027	GPSControl-27	HORA	TR -66 / 3260 mts	26	29 s	12:24:50	12:25:19
028	GPSControl-28	HORA	TR -67 / 550 mts	5	8 s	12:28:09	12:28:17
029	GPSControl-29	HORA	TR -72 / 370 mts	7	10 s	12:41:46	12:41:56
030	GPSControl-30	HORA	TR -80 / 630 mts	0	1 s	12:54:30	12:54:31
031	GPSControl-31	HORA	TR -80 / 1420 mts	94	1 m 37 s	12:57:08	12:58:45
032	GPSControl-32	HORA	TR -85 / 2850 mts	85	1 m 28 s	13:06:26	13:07:54
033	GPSControl-33	HORA	TR -85 / 4650 mts	150	2 m 33 s	13:13:11	13:15:44
034	GPSControl-34	HORA	TR -87 / 1330 mts	23	26 s	13:18:29	13:18:55
035	GPSControl-35	HORA	TR -89 / 4030 mts	0	-2 s	13:23:22	13:23:20
036	GPSControl-36	HORA	TR -91 / 1170 mts	0	3 s	13:26:56	13:26:59
037	GPSControl-37	HORA	TR -93 / 2190 mts	32	35 s	13:29:44	13:30:19
038	GPSControl-38	HORA	TR -95 / 280 mts	136	2 m 19 s	13:32:27	13:34:46
039	GPSControl-39	HORA	TR -95 / 780 mts	379	6 m 22 s	13:35:27	13:41:49
040	GPSControl-40	HORA	TR -95 / 1500 mts	588	9 m 51 s	13:39:47	13:49:38
041	GPSControl-41	HORA	TR -104 / 420 mts	21	-10 s	14:07:55	14:07:45
042	GPSControl-42	HORA	TR -107 / 1410 mt	4	7 s	14:10:33	14:10:40



# Performance do Competidor

## 18o Enduro do Elefante

Clube Country Club  
Nova Venecia - ES

Codigo: 098

Data Largada: 19/04/2015

Nome: **FABIANO MORAES**

Categoria: NOVATO

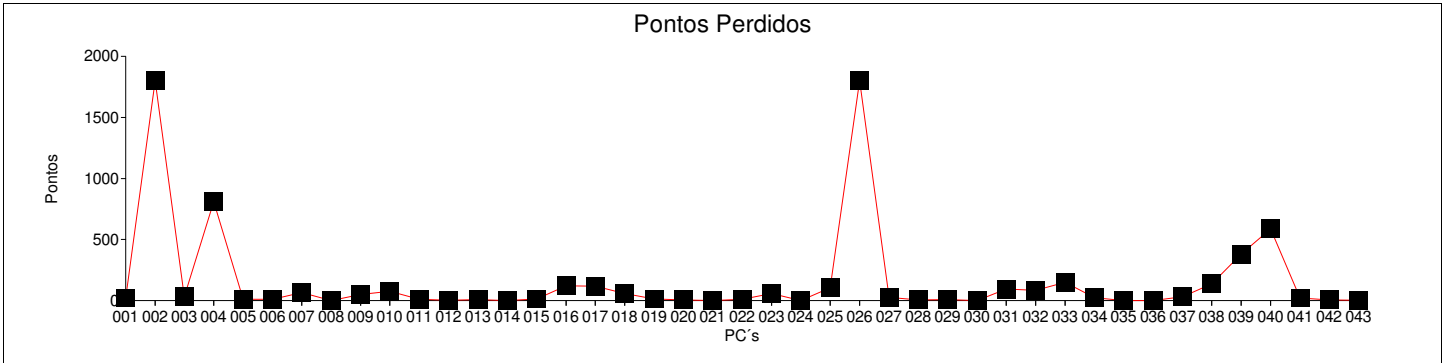
Horário: 09:35:00

BANANAS EP / BILLU MOTOS / CONTORNO CENTER TRUCK

Etapa	Nome PC	Tipo	Localização	Pontuação	Medido	Ideal	Passagem
043	GPSControl-43	HORA	TR -109 / 3460 mt	3	-4 s	14:19:30	14:19:26

<b>Etapa</b>	<b>Pontuação Total:</b>	<b>6.746</b>
--------------	-------------------------	--------------

**Pontuação Total:**  **Bonificação:**  **Penalização:**  **TOTAL:**





Codigo: 099

Data Largada: 19/04/2015

Nome: **ANDRE CEZATI CANAL**

Categoria: NOVATO

Horário: 09:39:30

SERRARIA CANAL, PADARIA PEDRA AZUL, FBI MADEIRAS

Etapa	Nome PC	Tipo	Localização	Pontuação	Medido	Ideal	Passagem
001	GPSControl-1	HORA	TR -3 / 380 mts	4	7 s	09:47:21	09:47:28
002	GPSControl-2	HORA	TR -3 / 1980 mts	118	2 m 1 s	09:51:43	09:53:44
003	GPSControl-3	HORA	TR -6 / 2470 mts	2	5 s	09:58:05	09:58:10
004	GPSControl-4	HORA	TR -8 / 3830 mts	3	6 s	10:01:32	10:01:38
005	GPSControl-5	HORA	TR -9 / 330 mts	13	16 s	10:04:59	10:05:15
006	GPSControl-6	HORA	TR -10 / 2300 mts	12	15 s	10:07:55	10:08:10
007	GPSControl-7	HORA	TR -12 / 4450 mts	468	7 m 51 s	10:13:29	10:21:20
008	GPSControl-8	HORA	TR -14 / 6110 mts	252	4 m 15 s	10:19:13	10:23:28
009	GPSControl-9	HORA	TR -15 / 340 mts	262	4 m 25 s	10:21:01	10:25:26
010	GPSControl-10	HORA	TR -17 / 30 mts	900	-8 m 14 s	10:23:34	10:15:20
011	GPSControl-11	HORA	TR -17 / 2800 mts	189	3 m 12 s	10:27:57	10:31:09
012	GPSControl-12	HORA	TR -20 / 720 mts	112	1 m 55 s	10:31:55	10:33:50
013	GPSControl-13	HORA	TR -23 / 2550 mts	73	1 m 16 s	10:34:56	10:36:12
014	GPSControl-14	HORA	TR -25 / 1220 mts	11	14 s	10:40:31	10:40:45
015	GPSControl-15	HORA	TR -30 / 1450 mts	25	28 s	10:51:35	10:52:03
016	GPSControl-16	HORA	TR -30 / 6110 mts	54	57 s	11:03:14	11:04:11
017	GPSControl-17	HORA	TR -32 / 1270 mts	56	59 s	11:09:38	11:10:37
018	GPSControl-18	HORA	TR -33 / 1780 mts	23	26 s	11:10:50	11:11:16
019	GPSControl-19	HORA	TR -34 / 410 mts	23	26 s	11:12:51	11:13:17
020	GPSControl-20	HORA	TR -39 / 1750 mts	5	8 s	11:47:12	11:47:20
021	GPSControl-21	HORA	TR -45 / 2060 mts	0	1 s	11:56:35	11:56:36
022	GPSControl-22	HORA	TR -49 / 3190 mts	0	-1 s	11:58:47	11:58:46
023	GPSControl-23	HORA	TR -51 / 3670 mts	3	6 s	11:59:45	11:59:51
024	GPSControl-24	HORA	TR -56 / 1420 mts	0	1 s	12:11:02	12:11:03
025	GPSControl-25	HORA	TR -58 / 1530 mts	3	-4 s	12:14:37	12:14:33
026	GPSControl-26	HORA	TR -61 / 3630 mts	0	-1 s	12:20:32	12:20:31
027	GPSControl-27	HORA	TR -66 / 3260 mts	14	17 s	12:29:20	12:29:37
028	GPSControl-28	HORA	TR -67 / 550 mts	0	2 s	12:32:39	12:32:41
029	GPSControl-29	HORA	TR -72 / 370 mts	74	1 m 17 s	12:46:16	12:47:33
030	GPSControl-30	HORA	TR -80 / 630 mts	0	2 s	12:59:00	12:59:02
031	GPSControl-31	HORA	TR -80 / 1420 mts	71	1 m 14 s	13:01:38	13:02:52
032	GPSControl-32	HORA	TR -85 / 2850 mts	151	2 m 34 s	13:10:56	13:13:30
033	GPSControl-33	HORA	TR -85 / 4650 mts	148	2 m 31 s	13:17:41	13:20:12
034	GPSControl-34	HORA	TR -87 / 1330 mts	15	18 s	13:22:59	13:23:17
035	GPSControl-35	HORA	TR -89 / 4030 mts	0	2 s	13:27:52	13:27:54
036	GPSControl-36	HORA	TR -91 / 1170 mts	0	3 s	13:31:26	13:31:29
037	GPSControl-37	HORA	TR -93 / 2190 mts	5	8 s	13:34:14	13:34:22
038	GPSControl-38	HORA	TR -95 / 280 mts	25	28 s	13:36:57	13:37:25
039	GPSControl-39	HORA	TR -95 / 780 mts	115	1 m 58 s	13:39:57	13:41:55
040	GPSControl-40	HORA	TR -95 / 1500 mts	122	2 m 5 s	13:44:17	13:46:22
041	GPSControl-41	HORA	TR -104 / 420 mts	0	1 s	14:12:25	14:12:26
042	GPSControl-42	HORA	TR -107 / 1410 mt	1.800	0 s	14:15:03	



# Performance do Competidor

## 18o Enduro do Elefante

Clube Country Club  
Nova Venecia - ES

Codigo: 099

Data Largada: 19/04/2015

Nome: **ANDRE CEZATI CANAL**

Categoria: NOVATO

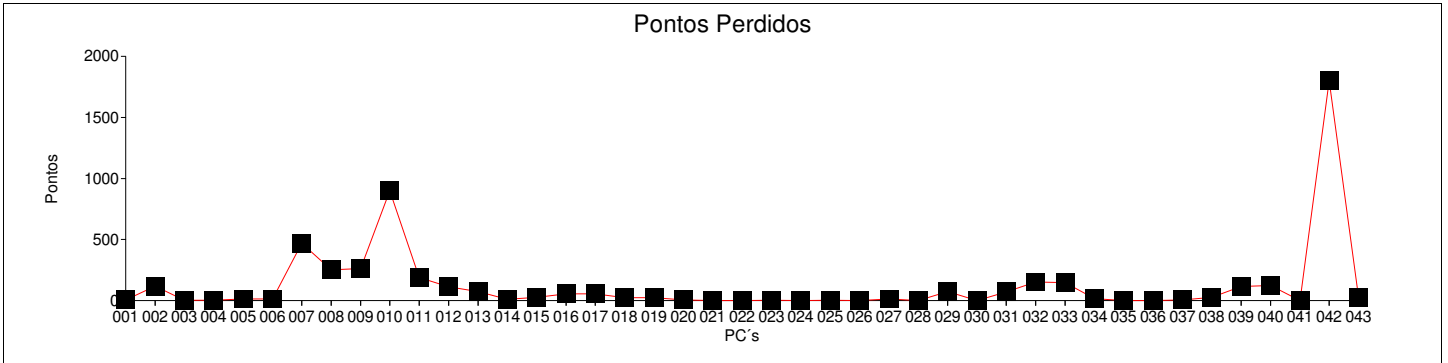
Horário: 09:39:30

SERRARIA CANAL, PADARIA PEDRA AZUL, FBI MADEIRAS

Etapa	Nome PC	Tipo	Localização	Pontuação	Medido	Ideal	Passagem
043	GPSControl-43	HORA	TR -109 / 3460 mt	23	26 s	14:24:00	14:24:26

Etapa	Pontuação Total:
	<b>5.174</b>

Pontuação Total: **5.174**    Bonificação:     Penalização:     TOTAL: **5.174**



Codigo: 100

Data Largada: 19/04/2015

Nome: **ANDERSON POLLI**

Categoria: NOVATO

Horário: 09:38:30

POLLI MARCENARIA

Etapa	Nome PC	Tipo	Localização	Pontuação	Medido	Ideal	Passagem
001	GPSControl-1	HORA	TR -3 / 380 mts	9	12 s	09:46:21	09:46:33
002	GPSControl-2	HORA	TR -3 / 1980 mts	42	45 s	09:50:43	09:51:28
003	GPSControl-3	HORA	TR -6 / 2470 mts	8	11 s	09:57:05	09:57:16
004	GPSControl-4	HORA	TR -8 / 3830 mts	7	10 s	10:00:32	10:00:42
005	GPSControl-5	HORA	TR -9 / 330 mts	10	13 s	10:03:59	10:04:12
006	GPSControl-6	HORA	TR -10 / 2300 mts	15	18 s	10:06:55	10:07:13
007	GPSControl-7	HORA	TR -12 / 4450 mts	183	3 m 6 s	10:12:29	10:15:35
008	GPSControl-8	HORA	TR -14 / 6110 mts	4	7 s	10:18:13	10:18:20
009	GPSControl-9	HORA	TR -15 / 340 mts	12	15 s	10:20:01	10:20:16
010	GPSControl-10	HORA	TR -17 / 30 mts	32	35 s	10:22:34	10:23:09
011	GPSControl-11	HORA	TR -17 / 2800 mts	0	-2 s	10:26:57	10:26:55
012	GPSControl-12	HORA	TR -20 / 720 mts	0	-3 s	10:30:55	10:30:52
013	GPSControl-13	HORA	TR -23 / 2550 mts	1	4 s	10:33:56	10:34:00
014	GPSControl-14	HORA	TR -25 / 1220 mts	23	26 s	10:39:31	10:39:57
015	GPSControl-15	HORA	TR -30 / 1450 mts	17	20 s	10:50:35	10:50:55
016	GPSControl-16	HORA	TR -30 / 6110 mts	109	1 m 52 s	11:02:14	11:04:06
017	GPSControl-17	HORA	TR -32 / 1270 mts	45	48 s	11:08:38	11:09:26
018	GPSControl-18	HORA	TR -33 / 1780 mts	20	23 s	11:09:50	11:10:13
019	GPSControl-19	HORA	TR -34 / 410 mts	33	36 s	11:11:51	11:12:27
020	GPSControl-20	HORA	TR -39 / 1750 mts	11	14 s	11:46:12	11:46:26
021	GPSControl-21	HORA	TR -45 / 2060 mts	0	-1 s	11:55:35	11:55:34
022	GPSControl-22	HORA	TR -49 / 3190 mts	5	8 s	11:57:47	11:57:55
023	GPSControl-23	HORA	TR -51 / 3670 mts	7	10 s	11:58:45	11:58:55
024	GPSControl-24	HORA	TR -56 / 1420 mts	0	0 s	12:10:02	12:10:02
025	GPSControl-25	HORA	TR -58 / 1530 mts	0	0 s	12:13:37	12:13:37
026	GPSControl-26	HORA	TR -61 / 3630 mts	8	11 s	12:19:32	12:19:43
027	GPSControl-27	HORA	TR -66 / 3260 mts	14	17 s	12:28:20	12:28:37
028	GPSControl-28	HORA	TR -67 / 550 mts	16	19 s	12:31:39	12:31:58
029	GPSControl-29	HORA	TR -72 / 370 mts	70	1 m 13 s	12:45:16	12:46:29
030	GPSControl-30	HORA	TR -80 / 630 mts	7	10 s	12:58:00	12:58:10
031	GPSControl-31	HORA	TR -80 / 1420 mts	109	1 m 52 s	13:00:38	13:02:30
032	GPSControl-32	HORA	TR -85 / 2850 mts	203	3 m 26 s	13:09:56	13:13:22
033	GPSControl-33	HORA	TR -85 / 4650 mts	207	3 m 30 s	13:16:41	13:20:11
034	GPSControl-34	HORA	TR -87 / 1330 mts	24	27 s	13:21:59	13:22:26
035	GPSControl-35	HORA	TR -89 / 4030 mts	0	-2 s	13:26:52	13:26:50
036	GPSControl-36	HORA	TR -91 / 1170 mts	2	5 s	13:30:26	13:30:31
037	GPSControl-37	HORA	TR -93 / 2190 mts	38	41 s	13:33:14	13:33:55
038	GPSControl-38	HORA	TR -95 / 280 mts	10	13 s	13:35:57	13:36:10
039	GPSControl-39	HORA	TR -95 / 780 mts	132	2 m 15 s	13:38:57	13:41:12
040	GPSControl-40	HORA	TR -95 / 1500 mts	164	2 m 47 s	13:43:17	13:46:04
041	GPSControl-41	HORA	TR -104 / 420 mts	12	-7 s	14:11:25	14:11:18
042	GPSControl-42	HORA	TR -107 / 1410 mts	11	14 s	14:14:03	14:14:17



# Performance do Competidor

## 18o Enduro do Elefante

Clube Country Club  
Nova Venecia - ES

Codigo: 100

Data Largada: 19/04/2015

Nome: **ANDERSON POLLI**

Categoria: NOVATO

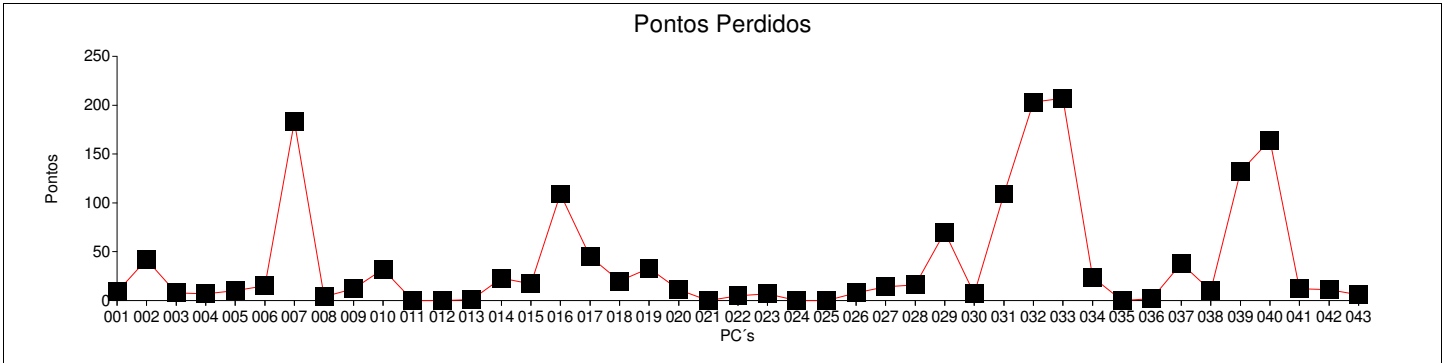
Horário: 09:38:30

POLLI MARCENARIA

Etapa	Nome PC	Tipo	Localização	Pontuação	Medido	Ideal	Passagem
043	GPSControl-43	HORA	TR -109 / 3460 mt	6	-5 s	14:23:00	14:22:55

Etapa	Pontuação Total:
	<b>1.626</b>

Pontuação Total: **1.626** Bonificação:  Penalização:  TOTAL: **1.626**



Codigo: 101

Data Largada: 19/04/2015

Nome: **FABRICIO DE ALMEIDA**

Categoria: NOVATO

Horário: 09:33:30

ALMEIDA ESCAVAC'C5ES ,FR CAC'AMBAS,PITU MOTO PECAS

Etapa	Nome PC	Tipo	Localização	Pontuação	Medido	Ideal	Passagem
001	GPSControl-1	HORA	TR -3 / 380 mts	10	13 s	09:41:21	09:41:34
002	GPSControl-2	HORA	TR -3 / 1980 mts	46	49 s	09:45:43	09:46:32
003	GPSControl-3	HORA	TR -6 / 2470 mts	13	16 s	09:52:05	09:52:21
004	GPSControl-4	HORA	TR -8 / 3830 mts	6	9 s	09:55:32	09:55:41
005	GPSControl-5	HORA	TR -9 / 330 mts	27	30 s	09:58:59	09:59:29
006	GPSControl-6	HORA	TR -10 / 2300 mts	2	5 s	10:01:55	10:02:00
007	GPSControl-7	HORA	TR -12 / 4450 mts	87	1 m 30 s	10:07:29	10:08:59
008	GPSControl-8	HORA	TR -14 / 6110 mts	0	3 s	10:13:13	10:13:16
009	GPSControl-9	HORA	TR -15 / 340 mts	19	22 s	10:15:01	10:15:23
010	GPSControl-10	HORA	TR -17 / 30 mts	26	29 s	10:17:34	10:18:03
011	GPSControl-11	HORA	TR -17 / 2800 mts	1	4 s	10:21:57	10:22:01
012	GPSControl-12	HORA	TR -20 / 720 mts	0	2 s	10:25:55	10:25:57
013	GPSControl-13	HORA	TR -23 / 2550 mts	176	2 m 59 s	10:28:56	10:31:55
014	GPSControl-14	HORA	TR -25 / 1220 mts	121	2 m 4 s	10:34:31	10:36:35
015	GPSControl-15	HORA	TR -30 / 1450 mts	14	17 s	10:45:35	10:45:52
016	GPSControl-16	HORA	TR -30 / 6110 mts	36	39 s	10:57:14	10:57:53
017	GPSControl-17	HORA	TR -32 / 1270 mts	40	43 s	11:03:38	11:04:21
018	GPSControl-18	HORA	TR -33 / 1780 mts	30	33 s	11:04:50	11:05:23
019	GPSControl-19	HORA	TR -34 / 410 mts	32	35 s	11:06:51	11:07:26
020	GPSControl-20	HORA	TR -39 / 1750 mts	18	21 s	11:41:12	11:41:33
021	GPSControl-21	HORA	TR -45 / 2060 mts	0	1 s	11:50:35	11:50:36
022	GPSControl-22	HORA	TR -49 / 3190 mts	1	4 s	11:52:47	11:52:51
023	GPSControl-23	HORA	TR -51 / 3670 mts	10	13 s	11:53:45	11:53:58
024	GPSControl-24	HORA	TR -56 / 1420 mts	0	3 s	12:05:02	12:05:05
025	GPSControl-25	HORA	TR -58 / 1530 mts	0	3 s	12:08:37	12:08:40
026	GPSControl-26	HORA	TR -61 / 3630 mts	5	8 s	12:14:32	12:14:40
027	GPSControl-27	HORA	TR -66 / 3260 mts	14	17 s	12:23:20	12:23:37
028	GPSControl-28	HORA	TR -67 / 550 mts	12	15 s	12:26:39	12:26:54
029	GPSControl-29	HORA	TR -72 / 370 mts	19	22 s	12:40:16	12:40:38
030	GPSControl-30	HORA	TR -80 / 630 mts	7	10 s	12:53:00	12:53:10
031	GPSControl-31	HORA	TR -80 / 1420 mts	102	1 m 45 s	12:55:38	12:57:23
032	GPSControl-32	HORA	TR -85 / 2850 mts	121	2 m 4 s	13:04:56	13:07:00
033	GPSControl-33	HORA	TR -85 / 4650 mts	106	1 m 49 s	13:11:41	13:13:30
034	GPSControl-34	HORA	TR -87 / 1330 mts	6	9 s	13:16:59	13:17:08
035	GPSControl-35	HORA	TR -89 / 4030 mts	6	9 s	13:21:52	13:22:01
036	GPSControl-36	HORA	TR -91 / 1170 mts	4	7 s	13:25:26	13:25:33
037	GPSControl-37	HORA	TR -93 / 2190 mts	17	20 s	13:28:14	13:28:34
038	GPSControl-38	HORA	TR -95 / 280 mts	44	47 s	13:30:57	13:31:44
039	GPSControl-39	HORA	TR -95 / 780 mts	74	1 m 17 s	13:33:57	13:35:14
040	GPSControl-40	HORA	TR -95 / 1500 mts	72	1 m 15 s	13:38:17	13:39:32
041	GPSControl-41	HORA	TR -104 / 420 mts	0	1 s	14:06:25	14:06:26
042	GPSControl-42	HORA	TR -107 / 1410 mt	7	10 s	14:09:03	14:09:13



# Performance do Competidor

## 18o Enduro do Elefante

Clube Country Club  
Nova Venecia - ES

Codigo: 101

Data Largada: 19/04/2015

Nome: **FABRICIO DE ALMEIDA**

Categoria: NOVATO

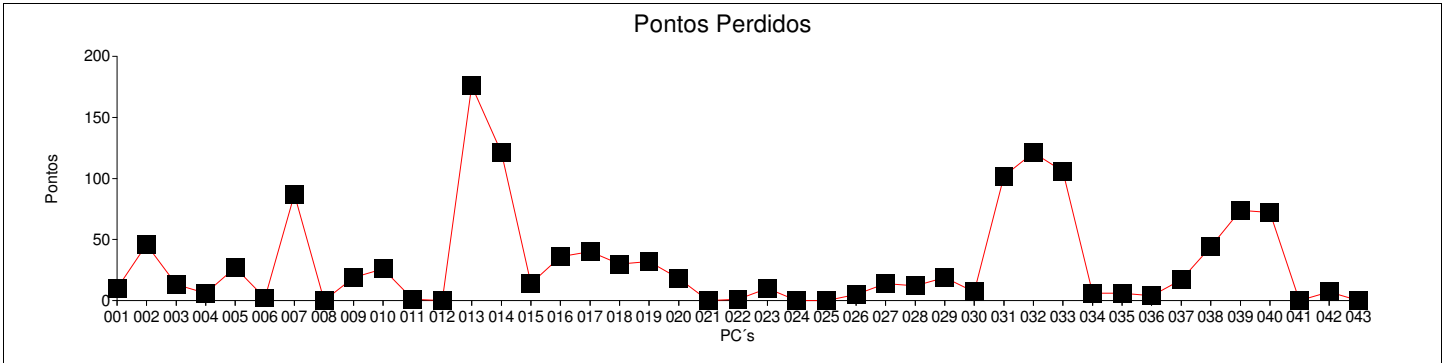
Horário: 09:33:30

ALMEIDA ESCAVAC'C5ES ,FR CAC'AMBAS,PITU MOTO PECAS

Etapa	Nome PC	Tipo	Localização	Pontuação	Medido	Ideal	Passagem
043	GPSControl-43	HORA	TR -109 / 3460 mt	0	0 s	14:18:00	14:18:00

Etapa	Pontuação Total:
	<b>1.331</b>

Pontuação Total:  Bonificação:  Penalização:  TOTAL:



Codigo: 103

Data Largada: 19/04/2015

Nome: **JOSE EDUARDO R SCARDUA**

Categoria: NOVATO

Horário: 09:41:00

BAMBINOS E ARAMOTOS

Etapa	Nome PC	Tipo	Localização	Pontuação	Medido	Ideal	Passagem
001	GPSControl-1	HORA	TR -3 / 380 mts	22	25 s	09:48:51	09:49:16
002	GPSControl-2	HORA	TR -3 / 1980 mts	59	1 m 2 s	09:53:13	09:54:15
003	GPSControl-3	HORA	TR -6 / 2470 mts	64	1 m 7 s	09:59:35	10:00:42
004	GPSControl-4	HORA	TR -8 / 3830 mts	9	12 s	10:03:02	10:03:14
005	GPSControl-5	HORA	TR -9 / 330 mts	16	19 s	10:06:29	10:06:48
006	GPSControl-6	HORA	TR -10 / 2300 mts	7	10 s	10:09:25	10:09:35
007	GPSControl-7	HORA	TR -12 / 4450 mts	66	1 m 9 s	10:14:59	10:16:08
008	GPSControl-8	HORA	TR -14 / 6110 mts	0	3 s	10:20:43	10:20:46
009	GPSControl-9	HORA	TR -15 / 340 mts	27	30 s	10:22:31	10:23:01
010	GPSControl-10	HORA	TR -17 / 30 mts	36	39 s	10:25:04	10:25:43
011	GPSControl-11	HORA	TR -17 / 2800 mts	0	3 s	10:29:27	10:29:30
012	GPSControl-12	HORA	TR -20 / 720 mts	0	2 s	10:33:25	10:33:27
013	GPSControl-13	HORA	TR -23 / 2550 mts	3	-4 s	10:36:26	10:36:22
014	GPSControl-14	HORA	TR -25 / 1220 mts	11	14 s	10:42:01	10:42:15
015	GPSControl-15	HORA	TR -30 / 1450 mts	40	43 s	10:53:05	10:53:48
016	GPSControl-16	HORA	TR -30 / 6110 mts	96	1 m 39 s	11:04:44	11:06:23
017	GPSControl-17	HORA	TR -32 / 1270 mts	32	35 s	11:11:08	11:11:43
018	GPSControl-18	HORA	TR -33 / 1780 mts	3	6 s	11:12:20	11:12:26
019	GPSControl-19	HORA	TR -34 / 410 mts	10	13 s	11:14:21	11:14:34
020	GPSControl-20	HORA	TR -39 / 1750 mts	6	9 s	11:48:42	11:48:51
021	GPSControl-21	HORA	TR -45 / 2060 mts	0	1 s	11:58:05	11:58:06
022	GPSControl-22	HORA	TR -49 / 3190 mts	21	24 s	12:00:17	12:00:41
023	GPSControl-23	HORA	TR -51 / 3670 mts	34	37 s	12:01:15	12:01:52
024	GPSControl-24	HORA	TR -56 / 1420 mts	0	1 s	12:12:32	12:12:33
025	GPSControl-25	HORA	TR -58 / 1530 mts	0	-2 s	12:16:07	12:16:05
026	GPSControl-26	HORA	TR -61 / 3630 mts	12	15 s	12:22:02	12:22:17
027	GPSControl-27	HORA	TR -66 / 3260 mts	15	18 s	12:30:50	12:31:08
028	GPSControl-28	HORA	TR -67 / 550 mts	4	7 s	12:34:09	12:34:16
029	GPSControl-29	HORA	TR -72 / 370 mts	15	18 s	12:47:46	12:48:04
030	GPSControl-30	HORA	TR -80 / 630 mts	0	3 s	13:00:30	13:00:33
031	GPSControl-31	HORA	TR -80 / 1420 mts	108	1 m 51 s	13:03:08	13:04:59
032	GPSControl-32	HORA	TR -85 / 2850 mts	117	2 m 0 s	13:12:26	13:14:26
033	GPSControl-33	HORA	TR -85 / 4650 mts	134	2 m 17 s	13:19:11	13:21:28
034	GPSControl-34	HORA	TR -87 / 1330 mts	0	3 s	13:24:29	13:24:32
035	GPSControl-35	HORA	TR -89 / 4030 mts	5	8 s	13:29:22	13:29:30
036	GPSControl-36	HORA	TR -91 / 1170 mts	7	10 s	13:32:56	13:33:06
037	GPSControl-37	HORA	TR -93 / 2190 mts	11	14 s	13:35:44	13:35:58
038	GPSControl-38	HORA	TR -95 / 280 mts	130	2 m 13 s	13:38:27	13:40:40
039	GPSControl-39	HORA	TR -95 / 780 mts	324	5 m 27 s	13:41:27	13:46:54
040	GPSControl-40	HORA	TR -95 / 1500 mts	312	5 m 15 s	13:45:47	13:51:02
041	GPSControl-41	HORA	TR -104 / 420 mts	0	-1 s	14:13:55	14:13:54
042	GPSControl-42	HORA	TR -107 / 1410 mt	13	16 s	14:16:33	14:16:49



# Performance do Competidor

## 18o Enduro do Elefante

Clube Country Club

Nova Venecia - ES

Codigo: 103

Data Largada: 19/04/2015

Nome: **JOSE EDUARDO R SCARDUA**

Categoria: NOVATO

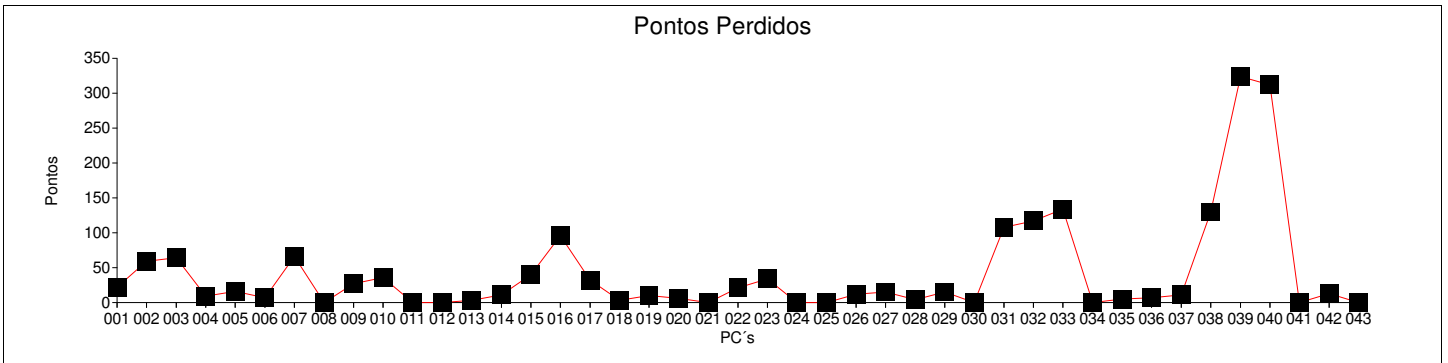
Horário: 09:41:00

BAMBINOS E ARAMOTOS

Etapa	Nome PC	Tipo	Localização	Pontuação	Medido	Ideal	Passagem
043	GPSControl-43	HORA	TR -109 / 3460 mt	0	2 s	14:25:30	14:25:32

Etapa	Pontuação Total:
	<b>1.769</b>

Pontuação Total: **1.769** Bonificação:  Penalização:  TOTAL: **1.769**





Codigo: 106

Data Largada: 19/04/2015

Nome: **DOUGLAS MATEUS GOMES**

Categoria: NOVATO

Horário: 09:35:30

Etapa	Nome PC	Tipo	Localização	Pontuação	Medido	Ideal	Passagem
001	GPSControl-1	HORA	TR -3 / 380 mts	9	12 s	09:43:21	09:43:33
002	GPSControl-2	HORA	TR -3 / 1980 mts	62	1 m 5 s	09:47:43	09:48:48
003	GPSControl-3	HORA	TR -6 / 2470 mts	69	1 m 12 s	09:54:05	09:55:17
004	GPSControl-4	HORA	TR -8 / 3830 mts	0	2 s	09:57:32	09:57:34
005	GPSControl-5	HORA	TR -9 / 330 mts	19	22 s	10:00:59	10:01:21
006	GPSControl-6	HORA	TR -10 / 2300 mts	900	29 m 54 s	10:03:55	10:33:49
007	GPSControl-7	HORA	TR -12 / 4450 mts	57	1 m 0 s	10:09:29	10:10:29
008	GPSControl-8	HORA	TR -14 / 6110 mts	2	5 s	10:15:13	10:15:18
009	GPSControl-9	HORA	TR -15 / 340 mts	845	14 m 8 s	10:17:01	10:31:09
010	GPSControl-10	HORA	TR -17 / 30 mts	887	14 m 50 s	10:19:34	10:34:24
011	GPSControl-11	HORA	TR -17 / 2800 mts	842	14 m 5 s	10:23:57	10:38:02
012	GPSControl-12	HORA	TR -20 / 720 mts	782	13 m 5 s	10:27:55	10:41:00
013	GPSControl-13	HORA	TR -23 / 2550 mts	766	12 m 49 s	10:30:56	10:43:45
014	GPSControl-14	HORA	TR -25 / 1220 mts	729	12 m 12 s	10:36:31	10:48:43
015	GPSControl-15	HORA	TR -30 / 1450 mts	548	9 m 11 s	10:47:35	10:56:46
016	GPSControl-16	HORA	TR -30 / 6110 mts	900	17 m 29 s	10:59:14	11:16:43
017	GPSControl-17	HORA	TR -32 / 1270 mts	689	11 m 32 s	11:05:38	11:17:10
018	GPSControl-18	HORA	TR -33 / 1780 mts	900	22 m 13 s	11:06:50	11:29:03
019	GPSControl-19	HORA	TR -34 / 410 mts	900	23 m 21 s	11:08:51	11:32:12
020	GPSControl-20	HORA	TR -39 / 1750 mts	1.800	0 s	11:43:12	
021	GPSControl-21	HORA	TR -45 / 2060 mts	1.800	0 s	11:52:35	
022	GPSControl-22	HORA	TR -49 / 3190 mts	1.800	0 s	11:54:47	
023	GPSControl-23	HORA	TR -51 / 3670 mts	1.800	0 s	11:55:45	
024	GPSControl-24	HORA	TR -56 / 1420 mts	1.800	0 s	12:07:02	
025	GPSControl-25	HORA	TR -58 / 1530 mts	1.800	0 s	12:10:37	
026	GPSControl-26	HORA	TR -61 / 3630 mts	1.800	0 s	12:16:32	
027	GPSControl-27	HORA	TR -66 / 3260 mts	1.800	0 s	12:25:20	
028	GPSControl-28	HORA	TR -67 / 550 mts	1.800	0 s	12:28:39	
029	GPSControl-29	HORA	TR -72 / 370 mts	1.800	0 s	12:42:16	
030	GPSControl-30	HORA	TR -80 / 630 mts	1.800	0 s	12:55:00	
031	GPSControl-31	HORA	TR -80 / 1420 mts	1.800	0 s	12:57:38	
032	GPSControl-32	HORA	TR -85 / 2850 mts	1.800	0 s	13:06:56	
033	GPSControl-33	HORA	TR -85 / 4650 mts	1.800	0 s	13:13:41	
034	GPSControl-34	HORA	TR -87 / 1330 mts	1.800	0 s	13:18:59	
035	GPSControl-35	HORA	TR -89 / 4030 mts	1.800	0 s	13:23:52	
036	GPSControl-36	HORA	TR -91 / 1170 mts	1.800	0 s	13:27:26	
037	GPSControl-37	HORA	TR -93 / 2190 mts	1.800	0 s	13:30:14	
038	GPSControl-38	HORA	TR -95 / 280 mts	1.800	0 s	13:32:57	
039	GPSControl-39	HORA	TR -95 / 780 mts	1.800	0 s	13:35:57	
040	GPSControl-40	HORA	TR -95 / 1500 mts	1.800	0 s	13:40:17	
041	GPSControl-41	HORA	TR -104 / 420 mts	1.800	0 s	14:08:25	
042	GPSControl-42	HORA	TR -107 / 1410 mt	1.800	0 s	14:11:03	



# Performance do Competidor

## 18o Enduro do Elefante

Clube Country Club  
Nova Venecia - ES

Codigo: 106

Data Largada: 19/04/2015

Nome: **DOUGLAS MATEUS GOMES**

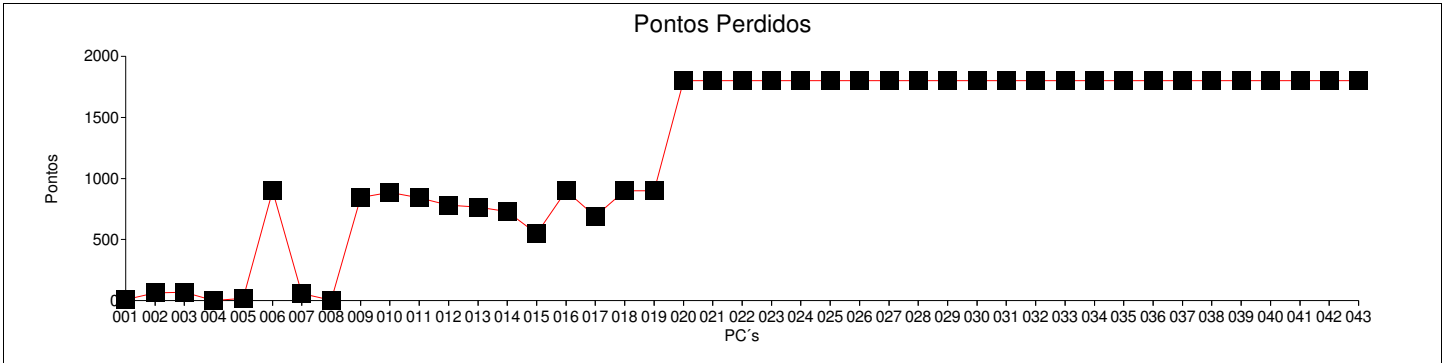
Categoria: NOVATO

Horário: 09:35:30

Etapa	Nome PC	Tipo	Localização	Pontuação	Medido	Ideal	Passagem
043	GPSControl-43	HORA	TR -109 / 3460 mt	1.800	0 s	14:20:00	

<b>Etapa</b>	<b>Pontuação Total:</b>	<b>53.106</b>
--------------	-------------------------	---------------

Pontuação Total:  Bonificação:  Penalização:  TOTAL:



Codigo: 107

Data Largada: 19/04/2015

Nome: **SANDER ZAMBON (NANICO)**

Categoria: NOVATO

Horário: 09:36:30

TELAO MOTOS, PHAMA MOTOS, ARAMOTOS E TRAIL CLUB TRIBO DA TR

Etapa	Nome PC	Tipo	Localização	Pontuação	Medido	Ideal	Passagem
001	GPSControl-1	HORA	TR -3 / 380 mts	41	44 s	09:44:21	09:45:05
002	GPSControl-2	HORA	TR -3 / 1980 mts	110	1 m 53 s	09:48:43	09:50:36
003	GPSControl-3	HORA	TR -6 / 2470 mts	125	2 m 8 s	09:55:05	09:57:13
004	GPSControl-4	HORA	TR -8 / 3830 mts	126	2 m 9 s	09:58:32	10:00:41
005	GPSControl-5	HORA	TR -9 / 330 mts	118	2 m 1 s	10:01:59	10:04:00
006	GPSControl-6	HORA	TR -10 / 2300 mts	149	2 m 32 s	10:04:55	10:07:27
007	GPSControl-7	HORA	TR -12 / 4450 mts	325	5 m 28 s	10:10:29	10:15:57
008	GPSControl-8	HORA	TR -14 / 6110 mts	128	2 m 11 s	10:16:13	10:18:24
009	GPSControl-9	HORA	TR -15 / 340 mts	164	2 m 47 s	10:18:01	10:20:48
010	GPSControl-10	HORA	TR -17 / 30 mts	178	3 m 1 s	10:20:34	10:23:35
011	GPSControl-11	HORA	TR -17 / 2800 mts	133	2 m 16 s	10:24:57	10:27:13
012	GPSControl-12	HORA	TR -20 / 720 mts	73	1 m 16 s	10:28:55	10:30:11
013	GPSControl-13	HORA	TR -23 / 2550 mts	131	2 m 14 s	10:31:56	10:34:10
014	GPSControl-14	HORA	TR -25 / 1220 mts	146	2 m 29 s	10:37:31	10:40:00
015	GPSControl-15	HORA	TR -30 / 1450 mts	229	3 m 52 s	10:48:35	10:52:27
016	GPSControl-16	HORA	TR -30 / 6110 mts	417	7 m 0 s	11:00:14	11:07:14
017	GPSControl-17	HORA	TR -32 / 1270 mts	1.800	0 s	11:06:38	
018	GPSControl-18	HORA	TR -33 / 1780 mts	1.800	0 s	11:07:50	
019	GPSControl-19	HORA	TR -34 / 410 mts	1.800	0 s	11:09:51	
020	GPSControl-20	HORA	TR -39 / 1750 mts	85	1 m 28 s	11:44:12	11:45:40
021	GPSControl-21	HORA	TR -45 / 2060 mts	27	-12 s	11:53:35	11:53:23
022	GPSControl-22	HORA	TR -49 / 3190 mts	1.800	0 s	11:55:47	
023	GPSControl-23	HORA	TR -51 / 3670 mts	234	-1 m 21 s	11:56:45	11:55:24
024	GPSControl-24	HORA	TR -56 / 1420 mts	0	3 s	12:08:02	12:08:05
025	GPSControl-25	HORA	TR -58 / 1530 mts	14	17 s	12:11:37	12:11:54
026	GPSControl-26	HORA	TR -61 / 3630 mts	28	31 s	12:17:32	12:18:03
027	GPSControl-27	HORA	TR -66 / 3260 mts	47	50 s	12:26:20	12:27:10
028	GPSControl-28	HORA	TR -67 / 550 mts	71	1 m 14 s	12:29:39	12:30:53
029	GPSControl-29	HORA	TR -72 / 370 mts	32	35 s	12:43:16	12:43:51
030	GPSControl-30	HORA	TR -80 / 630 mts	5	8 s	12:56:00	12:56:08
031	GPSControl-31	HORA	TR -80 / 1420 mts	175	2 m 58 s	12:58:38	13:01:36
032	GPSControl-32	HORA	TR -85 / 2850 mts	388	6 m 31 s	13:07:56	13:14:27
033	GPSControl-33	HORA	TR -85 / 4650 mts	582	9 m 45 s	13:14:41	13:24:26
034	GPSControl-34	HORA	TR -87 / 1330 mts	602	10 m 5 s	13:19:59	13:30:04
035	GPSControl-35	HORA	TR -89 / 4030 mts	612	10 m 15 s	13:24:52	13:35:07
036	GPSControl-36	HORA	TR -91 / 1170 mts	619	10 m 22 s	13:28:26	13:38:48
037	GPSControl-37	HORA	TR -93 / 2190 mts	642	10 m 45 s	13:31:14	13:41:59
038	GPSControl-38	HORA	TR -95 / 280 mts	900	15 m 57 s	13:33:57	13:49:54
039	GPSControl-39	HORA	TR -95 / 780 mts	1.800	0 s	13:36:57	
040	GPSControl-40	HORA	TR -95 / 1500 mts	1.800	0 s	13:41:17	
041	GPSControl-41	HORA	TR -104 / 420 mts	1.800	0 s	14:09:25	
042	GPSControl-42	HORA	TR -107 / 1410 mt	1.800	0 s	14:12:03	



# Performance do Competidor

## 18o Enduro do Elefante

Clube Country Club  
Nova Venecia - ES

Codigo: 107

Data Largada: 19/04/2015

Nome: **SANDER ZAMBON (NANICO)**

Categoria: NOVATO

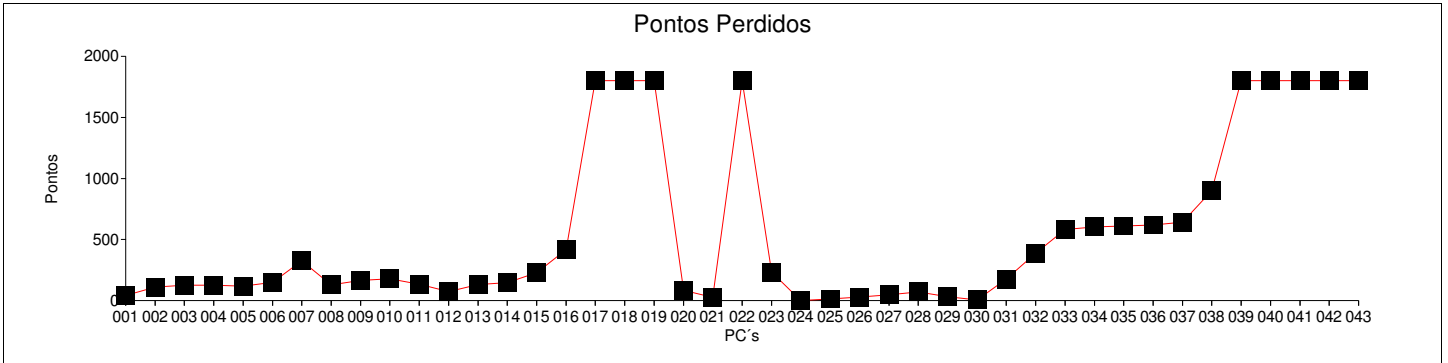
Horário: 09:36:30

TELAO MOTOS, PHAMA MOTOS, ARAMOTOS E TRAIL CLUB TRIBO DA TR

Etapa	Nome PC	Tipo	Localização	Pontuação	Medido	Ideal	Passagem
043	GPSControl-43	HORA	TR -109 / 3460 mt	1.800	0 s	14:21:00	

<b>Etapa</b>	<b>Pontuação Total:</b>	<b>23.856</b>
--------------	-------------------------	---------------

**Pontuação Total:**  **Bonificação:**  **Penalização:**  **TOTAL:**



Codigo: 108

Data Largada: 19/04/2015

Nome: **GUILHERME MARTINS DELF**

Categoria: NOVATO

Horário: 09:39:00

Etapa	Nome PC	Tipo	Localização	Pontuação	Medido	Ideal	Passagem
001	GPSControl-1	HORA	TR -3 / 380 mts	6	9 s	09:46:51	09:47:00
002	GPSControl-2	HORA	TR -3 / 1980 mts	51	54 s	09:51:13	09:52:07
003	GPSControl-3	HORA	TR -6 / 2470 mts	16	19 s	09:57:35	09:57:54
004	GPSControl-4	HORA	TR -8 / 3830 mts	3	6 s	10:01:02	10:01:08
005	GPSControl-5	HORA	TR -9 / 330 mts	9	12 s	10:04:29	10:04:41
006	GPSControl-6	HORA	TR -10 / 2300 mts	40	43 s	10:07:25	10:08:08
007	GPSControl-7	HORA	TR -12 / 4450 mts	185	3 m 8 s	10:12:59	10:16:07
008	GPSControl-8	HORA	TR -14 / 6110 mts	0	-1 s	10:18:43	10:18:42
009	GPSControl-9	HORA	TR -15 / 340 mts	30	33 s	10:20:31	10:21:04
010	GPSControl-10	HORA	TR -17 / 30 mts	19	22 s	10:23:04	10:23:26
011	GPSControl-11	HORA	TR -17 / 2800 mts	3	-4 s	10:27:27	10:27:23
012	GPSControl-12	HORA	TR -20 / 720 mts	0	-2 s	10:31:25	10:31:23
013	GPSControl-13	HORA	TR -23 / 2550 mts	124	2 m 7 s	10:34:26	10:36:33
014	GPSControl-14	HORA	TR -25 / 1220 mts	1.800	0 s	10:40:01	
015	GPSControl-15	HORA	TR -30 / 1450 mts	1.800	0 s	10:51:05	
016	GPSControl-16	HORA	TR -30 / 6110 mts	846	14 m 9 s	11:02:44	11:16:53
017	GPSControl-17	HORA	TR -32 / 1270 mts	1.800	0 s	11:09:08	
018	GPSControl-18	HORA	TR -33 / 1780 mts	900	18 m 44 s	11:10:20	11:29:04
019	GPSControl-19	HORA	TR -34 / 410 mts	900	20 m 0 s	11:12:21	11:32:21
020	GPSControl-20	HORA	TR -39 / 1750 mts	10	13 s	11:46:42	11:46:55
021	GPSControl-21	HORA	TR -45 / 2060 mts	6	-5 s	11:56:05	11:56:00
022	GPSControl-22	HORA	TR -49 / 3190 mts	13	16 s	11:58:17	11:58:33
023	GPSControl-23	HORA	TR -51 / 3670 mts	28	31 s	11:59:15	11:59:46
024	GPSControl-24	HORA	TR -56 / 1420 mts	0	-1 s	12:10:32	12:10:31
025	GPSControl-25	HORA	TR -58 / 1530 mts	8	11 s	12:14:07	12:14:18
026	GPSControl-26	HORA	TR -61 / 3630 mts	2	5 s	12:20:02	12:20:07
027	GPSControl-27	HORA	TR -66 / 3260 mts	19	22 s	12:28:50	12:29:12
028	GPSControl-28	HORA	TR -67 / 550 mts	0	1 s	12:32:09	12:32:10
029	GPSControl-29	HORA	TR -72 / 370 mts	74	1 m 17 s	12:45:46	12:47:03
030	GPSControl-30	HORA	TR -80 / 630 mts	5	8 s	12:58:30	12:58:38
031	GPSControl-31	HORA	TR -80 / 1420 mts	91	1 m 34 s	13:01:08	13:02:42
032	GPSControl-32	HORA	TR -85 / 2850 mts	201	3 m 24 s	13:10:26	13:13:50
033	GPSControl-33	HORA	TR -85 / 4650 mts	177	3 m 0 s	13:17:11	13:20:11
034	GPSControl-34	HORA	TR -87 / 1330 mts	75	1 m 18 s	13:22:29	13:23:47
035	GPSControl-35	HORA	TR -89 / 4030 mts	33	36 s	13:27:22	13:27:58
036	GPSControl-36	HORA	TR -91 / 1170 mts	40	43 s	13:30:56	13:31:39
037	GPSControl-37	HORA	TR -93 / 2190 mts	60	1 m 3 s	13:33:44	13:34:47
038	GPSControl-38	HORA	TR -95 / 280 mts	15	18 s	13:36:27	13:36:45
039	GPSControl-39	HORA	TR -95 / 780 mts	144	2 m 27 s	13:39:27	13:41:54
040	GPSControl-40	HORA	TR -95 / 1500 mts	305	5 m 8 s	13:43:47	13:48:55
041	GPSControl-41	HORA	TR -104 / 420 mts	0	3 s	14:11:55	14:11:58
042	GPSControl-42	HORA	TR -107 / 1410 mt	176	2 m 59 s	14:14:33	14:17:32



# Performance do Competidor

## 18o Enduro do Elefante

Clube Country Club  
Nova Venecia - ES

Codigo: 108

Data Largada: 19/04/2015

Nome: **GUILHERME MARTINS DELF**

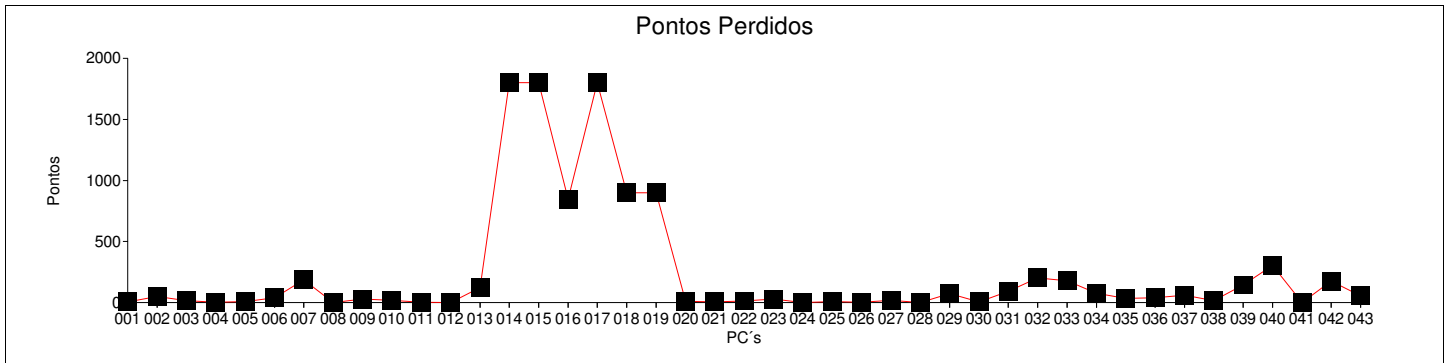
Categoria: NOVATO

Horário: 09:39:00

Etapa	Nome PC	Tipo	Localização	Pontuação	Medido	Ideal	Passagem
043	GPSControl-43	HORA	TR -109 / 3460 mt	55	58 s	14:23:30	14:24:28

<b>Etapa</b>	<b>Pontuação Total:</b>	<b>10.069</b>
--------------	-------------------------	---------------

Pontuação Total:  Bonificação:  Penalização:  TOTAL:



Codigo: 109

Data Largada: 19/04/2015

Nome: **ALEXANDRE AMORIM DE ANDRADE** Categoria: NOVATO

Horário: 09:32:30

SISTERMI LOCAC#O DE MAQUINAS E EQUIPAMENTOS

Etapa	Nome PC	Tipo	Localização	Pontuação	Medido	Ideal	Passagem
001	GPSControl-1	HORA	TR -3 / 380 mts	17	20 s	09:40:21	09:40:41
002	GPSControl-2	HORA	TR -3 / 1980 mts	46	49 s	09:44:43	09:45:32
003	GPSControl-3	HORA	TR -6 / 2470 mts	15	18 s	09:51:05	09:51:23
004	GPSControl-4	HORA	TR -8 / 3830 mts	21	24 s	09:54:32	09:54:56
005	GPSControl-5	HORA	TR -9 / 330 mts	17	20 s	09:57:59	09:58:19
006	GPSControl-6	HORA	TR -10 / 2300 mts	1	4 s	10:00:55	10:00:59
007	GPSControl-7	HORA	TR -12 / 4450 mts	72	1 m 15 s	10:06:29	10:07:44
008	GPSControl-8	HORA	TR -14 / 6110 mts	3	6 s	10:12:13	10:12:19
009	GPSControl-9	HORA	TR -15 / 340 mts	24	27 s	10:14:01	10:14:28
010	GPSControl-10	HORA	TR -17 / 30 mts	74	1 m 17 s	10:16:34	10:17:51
011	GPSControl-11	HORA	TR -17 / 2800 mts	6	9 s	10:20:57	10:21:06
012	GPSControl-12	HORA	TR -20 / 720 mts	0	0 s	10:24:55	10:24:55
013	GPSControl-13	HORA	TR -23 / 2550 mts	6	-5 s	10:27:56	10:27:51
014	GPSControl-14	HORA	TR -25 / 1220 mts	8	11 s	10:33:31	10:33:42
015	GPSControl-15	HORA	TR -30 / 1450 mts	79	1 m 22 s	10:44:35	10:45:57
016	GPSControl-16	HORA	TR -30 / 6110 mts	101	1 m 44 s	10:56:14	10:57:58
017	GPSControl-17	HORA	TR -32 / 1270 mts	72	1 m 15 s	11:02:38	11:03:53
018	GPSControl-18	HORA	TR -33 / 1780 mts	40	43 s	11:03:50	11:04:33
019	GPSControl-19	HORA	TR -34 / 410 mts	49	52 s	11:05:51	11:06:43
020	GPSControl-20	HORA	TR -39 / 1750 mts	4	7 s	11:40:12	11:40:19
021	GPSControl-21	HORA	TR -45 / 2060 mts	0	2 s	11:49:35	11:49:37
022	GPSControl-22	HORA	TR -49 / 3190 mts	14	17 s	11:51:47	11:52:04
023	GPSControl-23	HORA	TR -51 / 3670 mts	30	33 s	11:52:45	11:53:18
024	GPSControl-24	HORA	TR -56 / 1420 mts	0	1 s	12:04:02	12:04:03
025	GPSControl-25	HORA	TR -58 / 1530 mts	0	1 s	12:07:37	12:07:38
026	GPSControl-26	HORA	TR -61 / 3630 mts	13	16 s	12:13:32	12:13:48
027	GPSControl-27	HORA	TR -66 / 3260 mts	25	28 s	12:22:20	12:22:48
028	GPSControl-28	HORA	TR -67 / 550 mts	27	30 s	12:25:39	12:26:09
029	GPSControl-29	HORA	TR -72 / 370 mts	19	22 s	12:39:16	12:39:38
030	GPSControl-30	HORA	TR -80 / 630 mts	0	3 s	12:52:00	12:52:03
031	GPSControl-31	HORA	TR -80 / 1420 mts	128	2 m 11 s	12:54:38	12:56:49
032	GPSControl-32	HORA	TR -85 / 2850 mts	183	3 m 6 s	13:03:56	13:07:02
033	GPSControl-33	HORA	TR -85 / 4650 mts	178	3 m 1 s	13:10:41	13:13:42
034	GPSControl-34	HORA	TR -87 / 1330 mts	171	2 m 54 s	13:15:59	13:18:53
035	GPSControl-35	HORA	TR -89 / 4030 mts	116	1 m 59 s	13:20:52	13:22:51
036	GPSControl-36	HORA	TR -91 / 1170 mts	101	1 m 44 s	13:24:26	13:26:10
037	GPSControl-37	HORA	TR -93 / 2190 mts	84	1 m 27 s	13:27:14	13:28:41
038	GPSControl-38	HORA	TR -95 / 280 mts	88	1 m 31 s	13:29:57	13:31:28
039	GPSControl-39	HORA	TR -95 / 780 mts	293	4 m 56 s	13:32:57	13:37:53
040	GPSControl-40	HORA	TR -95 / 1500 mts	374	6 m 17 s	13:37:17	13:43:34
041	GPSControl-41	HORA	TR -104 / 420 mts	0	-3 s	14:05:25	14:05:22
042	GPSControl-42	HORA	TR -107 / 1410 mt	14	17 s	14:08:03	14:08:20



# Performance do Competidor

## 18o Enduro do Elefante

Clube Country Club  
Nova Venecia - ES

Codigo: 109

Data Largada: 19/04/2015

Nome: **ALEXANDRE AMORIM DE ANDRADE** Categoria: NOVATO

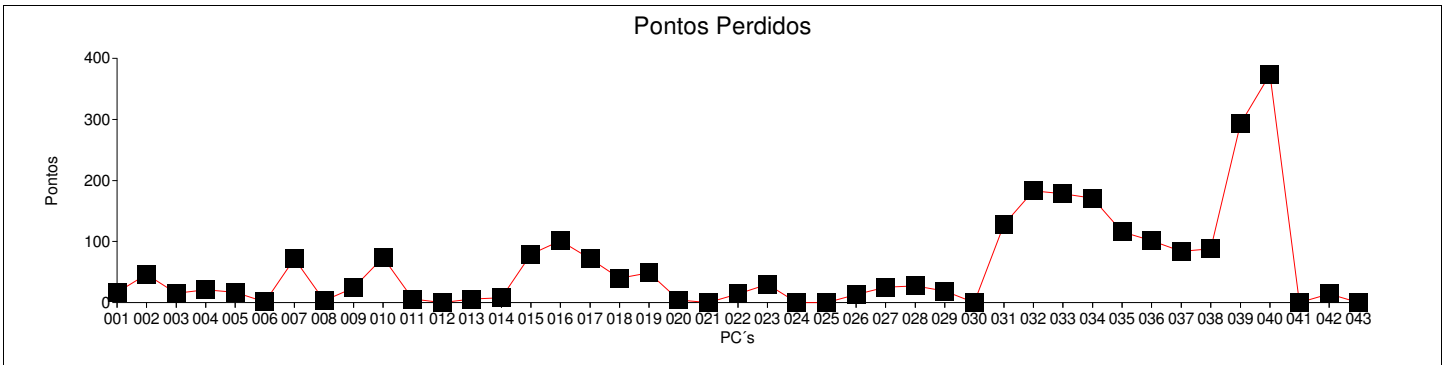
Horário: 09:32:30

SISTERMI LOCAC'Ç#O DE MAQUINAS E EQUIPAMENTOS

Etapa	Nome PC	Tipo	Localização	Pontuação	Medido	Ideal	Passagem
043	GPSControl-43	HORA	TR -109 / 3460 mt	0	-2 s	14:17:00	14:16:58

Etapa	Pontuação Total:
	<b>2.513</b>

Pontuação Total: **2.513** Bonificação:  Penalização:  TOTAL: **2.513**





Codigo: 110

Data Largada: 19/04/2015

Nome: **WEVERTON A. VENTURINI MELO**

Categoria: NOVATO

Horário: 09:38:00

DIGITAL CONTABIL, BILL MOTOS

Etapa	Nome PC	Tipo	Localização	Pontuação	Medido	Ideal	Passagem
001	GPSControl-1	HORA	TR -3 / 380 mts	15	18 s	09:45:51	09:46:09
002	GPSControl-2	HORA	TR -3 / 1980 mts	76	1 m 19 s	09:50:13	09:51:32
003	GPSControl-3	HORA	TR -6 / 2470 mts	62	1 m 5 s	09:56:35	09:57:40
004	GPSControl-4	HORA	TR -8 / 3830 mts	4	7 s	10:00:02	10:00:09
005	GPSControl-5	HORA	TR -9 / 330 mts	34	37 s	10:03:29	10:04:06
006	GPSControl-6	HORA	TR -10 / 2300 mts	49	52 s	10:06:25	10:07:17
007	GPSControl-7	HORA	TR -12 / 4450 mts	236	3 m 59 s	10:11:59	10:15:58
008	GPSControl-8	HORA	TR -14 / 6110 mts	50	53 s	10:17:43	10:18:36
009	GPSControl-9	HORA	TR -15 / 340 mts	78	1 m 21 s	10:19:31	10:20:52
010	GPSControl-10	HORA	TR -17 / 30 mts	113	1 m 56 s	10:22:04	10:24:00
011	GPSControl-11	HORA	TR -17 / 2800 mts	53	56 s	10:26:27	10:27:23
012	GPSControl-12	HORA	TR -20 / 720 mts	0	-1 s	10:30:25	10:30:24
013	GPSControl-13	HORA	TR -23 / 2550 mts	0	1 s	10:33:26	10:33:27
014	GPSControl-14	HORA	TR -25 / 1220 mts	17	20 s	10:39:01	10:39:21
015	GPSControl-15	HORA	TR -30 / 1450 mts	16	19 s	10:50:05	10:50:24
016	GPSControl-16	HORA	TR -30 / 6110 mts	267	4 m 30 s	11:01:44	11:06:14
017	GPSControl-17	HORA	TR -32 / 1270 mts	123	2 m 6 s	11:08:08	11:10:14
018	GPSControl-18	HORA	TR -33 / 1780 mts	90	1 m 33 s	11:09:20	11:10:53
019	GPSControl-19	HORA	TR -34 / 410 mts	153	2 m 36 s	11:11:21	11:13:57
020	GPSControl-20	HORA	TR -39 / 1750 mts	14	17 s	11:45:42	11:45:59
021	GPSControl-21	HORA	TR -45 / 2060 mts	0	3 s	11:55:05	11:55:08
022	GPSControl-22	HORA	TR -49 / 3190 mts	0	2 s	11:57:17	11:57:19
023	GPSControl-23	HORA	TR -51 / 3670 mts	3	6 s	11:58:15	11:58:21
024	GPSControl-24	HORA	TR -56 / 1420 mts	0	0 s	12:09:32	12:09:32
025	GPSControl-25	HORA	TR -58 / 1530 mts	0	-1 s	12:13:07	12:13:06
026	GPSControl-26	HORA	TR -61 / 3630 mts	17	20 s	12:19:02	12:19:22
027	GPSControl-27	HORA	TR -66 / 3260 mts	78	1 m 21 s	12:27:50	12:29:11
028	GPSControl-28	HORA	TR -67 / 550 mts	79	1 m 22 s	12:31:09	12:32:31
029	GPSControl-29	HORA	TR -72 / 370 mts	31	34 s	12:44:46	12:45:20
030	GPSControl-30	HORA	TR -80 / 630 mts	0	3 s	12:57:30	12:57:33
031	GPSControl-31	HORA	TR -80 / 1420 mts	144	2 m 27 s	13:00:08	13:02:35
032	GPSControl-32	HORA	TR -85 / 2850 mts	313	5 m 16 s	13:09:26	13:14:42
033	GPSControl-33	HORA	TR -85 / 4650 mts	400	6 m 43 s	13:16:11	13:22:54
034	GPSControl-34	HORA	TR -87 / 1330 mts	315	5 m 18 s	13:21:29	13:26:47
035	GPSControl-35	HORA	TR -89 / 4030 mts	342	5 m 45 s	13:26:22	13:32:07
036	GPSControl-36	HORA	TR -91 / 1170 mts	400	6 m 43 s	13:29:56	13:36:39
037	GPSControl-37	HORA	TR -93 / 2190 mts	507	8 m 30 s	13:32:44	13:41:14
038	GPSControl-38	HORA	TR -95 / 280 mts	900	16 m 37 s	13:35:27	13:52:04
039	GPSControl-39	HORA	TR -95 / 780 mts	1.800	0 s	13:38:27	
040	GPSControl-40	HORA	TR -95 / 1500 mts	1.800	0 s	13:42:47	
041	GPSControl-41	HORA	TR -104 / 420 mts	1.800	0 s	14:10:55	
042	GPSControl-42	HORA	TR -107 / 1410 mts	1.800	0 s	14:13:33	



# Performance do Competidor

## 18o Enduro do Elefante

Clube Country Club  
Nova Venecia - ES

Codigo: 110

Data Largada: 19/04/2015

Nome: **WEVERTON A. VENTURINI MELO**

Categoria: NOVATO

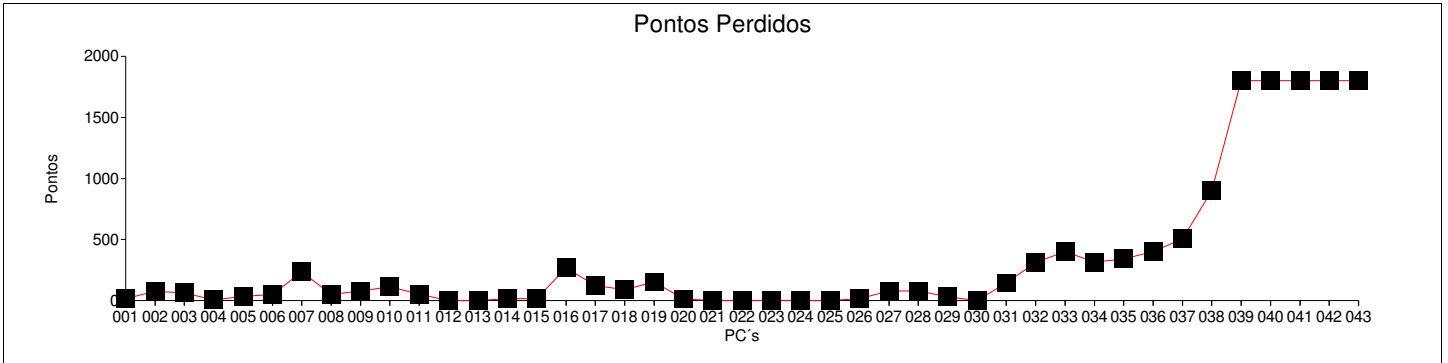
Horário: 09:38:00

DIGITAL CONTABIL, BILL MOTOS

Etapa	Nome PC	Tipo	Localização	Pontuação	Medido	Ideal	Passagem
043	GPSControl-43	HORA	TR -109 / 3460 mt	1.800	0 s	14:22:30	

<b>Etapa</b>	<b>Pontuação Total:</b>	<b>13.979</b>
--------------	-------------------------	---------------

**Pontuação Total:**  **Bonificação:**  **Penalização:**  **TOTAL:**



Codigo: 111

Data Largada: 19/04/2015

Nome: **FERNANDO MANDELLI**

Categoria: NOVATO

Horário: 09:42:30

Etapa	Nome PC	Tipo	Localização	Pontuação	Medido	Ideal	Passagem
001	GPSControl-1	HORA	TR -3 / 380 mts	9	12 s	09:50:21	09:50:33
002	GPSControl-2	HORA	TR -3 / 1980 mts	99	1 m 42 s	09:54:43	09:56:25
003	GPSControl-3	HORA	TR -6 / 2470 mts	126	2 m 9 s	10:01:05	10:03:14
004	GPSControl-4	HORA	TR -8 / 3830 mts	196	3 m 19 s	10:04:32	10:07:51
005	GPSControl-5	HORA	TR -9 / 330 mts	194	3 m 17 s	10:07:59	10:11:16
006	GPSControl-6	HORA	TR -10 / 2300 mts	198	3 m 21 s	10:10:55	10:14:16
007	GPSControl-7	HORA	TR -12 / 4450 mts	1.800	0 s	10:16:29	
008	GPSControl-8	HORA	TR -14 / 6110 mts	1.800	0 s	10:22:13	
009	GPSControl-9	HORA	TR -15 / 340 mts	1.800	0 s	10:24:01	
010	GPSControl-10	HORA	TR -17 / 30 mts	0	1 s	10:26:34	10:26:35
011	GPSControl-11	HORA	TR -17 / 2800 mts	18	-9 s	10:30:57	10:30:48
012	GPSControl-12	HORA	TR -20 / 720 mts	0	0 s	10:34:55	10:34:55
013	GPSControl-13	HORA	TR -23 / 2550 mts	96	1 m 39 s	10:37:56	10:39:35
014	GPSControl-14	HORA	TR -25 / 1220 mts	124	2 m 7 s	10:43:31	10:45:38
015	GPSControl-15	HORA	TR -30 / 1450 mts	53	56 s	10:54:35	10:55:31
016	GPSControl-16	HORA	TR -30 / 6110 mts	169	2 m 52 s	11:06:14	11:09:06
017	GPSControl-17	HORA	TR -32 / 1270 mts	78	1 m 21 s	11:12:38	11:13:59
018	GPSControl-18	HORA	TR -33 / 1780 mts	46	49 s	11:13:50	11:14:39
019	GPSControl-19	HORA	TR -34 / 410 mts	98	1 m 41 s	11:15:51	11:17:32
020	GPSControl-20	HORA	TR -39 / 1750 mts	61	1 m 4 s	11:50:12	11:51:16
021	GPSControl-21	HORA	TR -45 / 2060 mts	0	-1 s	11:59:35	11:59:34
022	GPSControl-22	HORA	TR -49 / 3190 mts	2	5 s	12:01:47	12:01:52
023	GPSControl-23	HORA	TR -51 / 3670 mts	12	15 s	12:02:45	12:03:00
024	GPSControl-24	HORA	TR -56 / 1420 mts	3	-4 s	12:14:02	12:13:58
025	GPSControl-25	HORA	TR -58 / 1530 mts	0	-1 s	12:17:37	12:17:36
026	GPSControl-26	HORA	TR -61 / 3630 mts	69	1 m 12 s	12:23:32	12:24:44
027	GPSControl-27	HORA	TR -66 / 3260 mts	46	49 s	12:32:20	12:33:09
028	GPSControl-28	HORA	TR -67 / 550 mts	57	1 m 0 s	12:35:39	12:36:39
029	GPSControl-29	HORA	TR -72 / 370 mts	23	26 s	12:49:16	12:49:42
030	GPSControl-30	HORA	TR -80 / 630 mts	0	-2 s	13:02:00	13:01:58
031	GPSControl-31	HORA	TR -80 / 1420 mts	167	2 m 50 s	13:04:38	13:07:28
032	GPSControl-32	HORA	TR -85 / 2850 mts	267	4 m 30 s	13:13:56	13:18:26
033	GPSControl-33	HORA	TR -85 / 4650 mts	280	4 m 43 s	13:20:41	13:25:24
034	GPSControl-34	HORA	TR -87 / 1330 mts	228	3 m 51 s	13:25:59	13:29:50
035	GPSControl-35	HORA	TR -89 / 4030 mts	202	3 m 25 s	13:30:52	13:34:17
036	GPSControl-36	HORA	TR -91 / 1170 mts	218	3 m 41 s	13:34:26	13:38:07
037	GPSControl-37	HORA	TR -93 / 2190 mts	242	4 m 5 s	13:37:14	13:41:19
038	GPSControl-38	HORA	TR -95 / 280 mts	239	4 m 2 s	13:39:57	13:43:59
039	GPSControl-39	HORA	TR -95 / 780 mts	325	5 m 28 s	13:42:57	13:48:25
040	GPSControl-40	HORA	TR -95 / 1500 mts	295	4 m 58 s	13:47:17	13:52:15
041	GPSControl-41	HORA	TR -104 / 420 mts	8	11 s	14:15:25	14:15:36
042	GPSControl-42	HORA	TR -107 / 1410 mt	28	31 s	14:18:03	14:18:34



# Performance do Competidor

## 18o Enduro do Elefante

Clube Country Club  
Nova Venecia - ES

Codigo: 111

Data Largada: 19/04/2015

Nome: **FERNANDO MANDELLI**

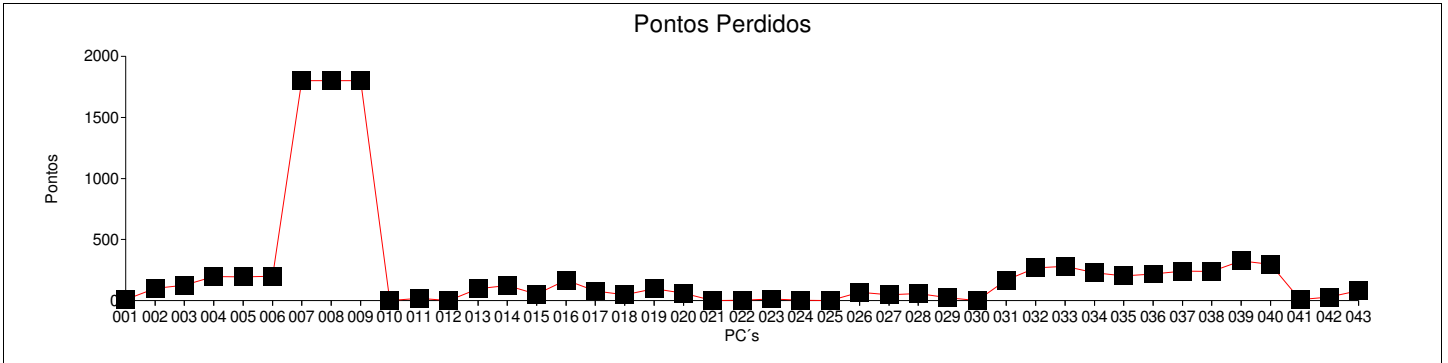
Categoria: NOVATO

Horário: 09:42:30

Etapa	Nome PC	Tipo	Localização	Pontuação	Medido	Ideal	Passagem
043	GPSControl-43	HORA	TR -109 / 3460 mt	81	-30 s	14:27:00	14:26:30

<b>Etapa</b>	<b>Pontuação Total:</b>	<b>9.757</b>
--------------	-------------------------	--------------

Pontuação Total:  Bonificação:  Penalização:  TOTAL:



Codigo: 146

Data Largada: 19/04/2015

Nome: **EDUARDO BREZINSKI DOS SANTOS LIM** Categoria: NOVATO

Horário: 09:34:30

ZINSK JEANS, ESCAVAR DO BRASIL

Etapa	Nome PC	Tipo	Localização	Pontuação	Medido	Ideal	Passagem
001	GPSControl-1	HORA	TR -3 / 380 mts	11	14 s	09:42:21	09:42:35
002	GPSControl-2	HORA	TR -3 / 1980 mts	1	4 s	09:46:43	09:46:47
003	GPSControl-3	HORA	TR -6 / 2470 mts	9	12 s	09:53:05	09:53:17
004	GPSControl-4	HORA	TR -8 / 3830 mts	0	3 s	09:56:32	09:56:35
005	GPSControl-5	HORA	TR -9 / 330 mts	9	12 s	09:59:59	10:00:11
006	GPSControl-6	HORA	TR -10 / 2300 mts	1	4 s	10:02:55	10:02:59
007	GPSControl-7	HORA	TR -12 / 4450 mts	79	1 m 22 s	10:08:29	10:09:51
008	GPSControl-8	HORA	TR -14 / 6110 mts	2	5 s	10:14:13	10:14:18
009	GPSControl-9	HORA	TR -15 / 340 mts	15	18 s	10:16:01	10:16:19
010	GPSControl-10	HORA	TR -17 / 30 mts	22	25 s	10:18:34	10:18:59
011	GPSControl-11	HORA	TR -17 / 2800 mts	0	3 s	10:22:57	10:23:00
012	GPSControl-12	HORA	TR -20 / 720 mts	0	2 s	10:26:55	10:26:57
013	GPSControl-13	HORA	TR -23 / 2550 mts	0	-1 s	10:29:56	10:29:55
014	GPSControl-14	HORA	TR -25 / 1220 mts	0	2 s	10:35:31	10:35:33
015	GPSControl-15	HORA	TR -30 / 1450 mts	7	10 s	10:46:35	10:46:45
016	GPSControl-16	HORA	TR -30 / 6110 mts	21	24 s	10:58:14	10:58:38
017	GPSControl-17	HORA	TR -32 / 1270 mts	30	33 s	11:04:38	11:05:11
018	GPSControl-18	HORA	TR -33 / 1780 mts	2	5 s	11:05:50	11:05:55
019	GPSControl-19	HORA	TR -34 / 410 mts	8	11 s	11:07:51	11:08:02
020	GPSControl-20	HORA	TR -39 / 1750 mts	20	23 s	11:42:12	11:42:35
021	GPSControl-21	HORA	TR -45 / 2060 mts	0	0 s	11:51:35	11:51:35
022	GPSControl-22	HORA	TR -49 / 3190 mts	4	7 s	11:53:47	11:53:54
023	GPSControl-23	HORA	TR -51 / 3670 mts	23	26 s	11:54:45	11:55:11
024	GPSControl-24	HORA	TR -56 / 1420 mts	1	4 s	12:06:02	12:06:06
025	GPSControl-25	HORA	TR -58 / 1530 mts	5	8 s	12:09:37	12:09:45
026	GPSControl-26	HORA	TR -61 / 3630 mts	1	4 s	12:15:32	12:15:36
027	GPSControl-27	HORA	TR -66 / 3260 mts	10	13 s	12:24:20	12:24:33
028	GPSControl-28	HORA	TR -67 / 550 mts	0	3 s	12:27:39	12:27:42
029	GPSControl-29	HORA	TR -72 / 370 mts	17	20 s	12:41:16	12:41:36
030	GPSControl-30	HORA	TR -80 / 630 mts	1	4 s	12:54:00	12:54:04
031	GPSControl-31	HORA	TR -80 / 1420 mts	66	1 m 9 s	12:56:38	12:57:47
032	GPSControl-32	HORA	TR -85 / 2850 mts	71	1 m 14 s	13:05:56	13:07:10
033	GPSControl-33	HORA	TR -85 / 4650 mts	75	1 m 18 s	13:12:41	13:13:59
034	GPSControl-34	HORA	TR -87 / 1330 mts	43	46 s	13:17:59	13:18:45
035	GPSControl-35	HORA	TR -89 / 4030 mts	12	15 s	13:22:52	13:23:07
036	GPSControl-36	HORA	TR -91 / 1170 mts	3	6 s	13:26:26	13:26:32
037	GPSControl-37	HORA	TR -93 / 2190 mts	6	9 s	13:29:14	13:29:23
038	GPSControl-38	HORA	TR -95 / 280 mts	91	1 m 34 s	13:31:57	13:33:31
039	GPSControl-39	HORA	TR -95 / 780 mts	152	2 m 35 s	13:34:57	13:37:32
040	GPSControl-40	HORA	TR -95 / 1500 mts	184	3 m 7 s	13:39:17	13:42:24
041	GPSControl-41	HORA	TR -104 / 420 mts	0	2 s	14:07:25	14:07:27
042	GPSControl-42	HORA	TR -107 / 1410 mt	7	10 s	14:10:03	14:10:13

Codigo: 146

Data Largada: 19/04/2015

Nome: **EDUARDO BREZINSKI DOS SANTOS LIM** Categoria: NOVATO

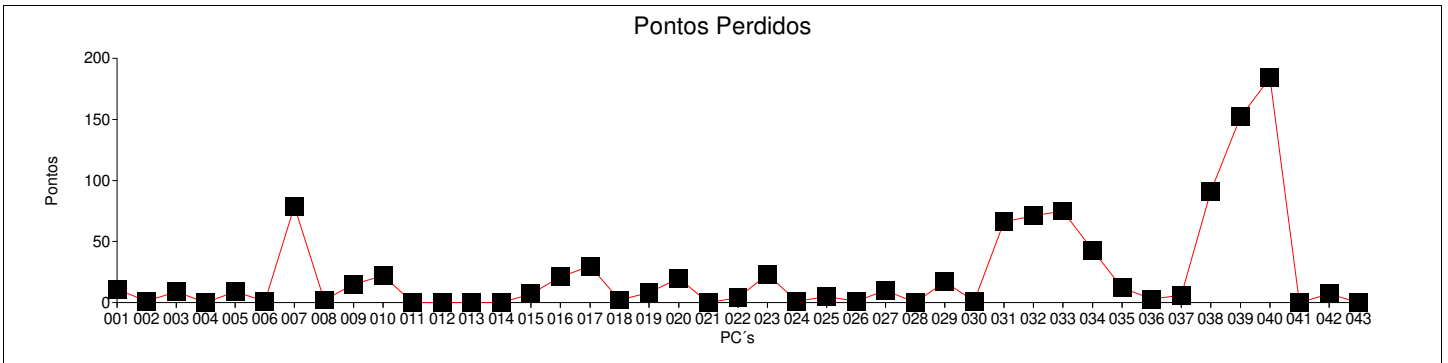
Horário: 09:34:30

ZINSK JEANS, ESCAVAR DO BRASIL

Etapa	Nome PC	Tipo	Localização	Pontuação	Medido	Ideal	Passagem
043	GPSControl-43	HORA	TR -109 / 3460 mt	0	0 s	14:19:00	14:19:00

Etapa	Pontuação Total:
	<b>1.009</b>

Pontuação Total:  Bonificação:  Penalização:  TOTAL:



Codigo: 147

Data Largada: 19/04/2015

Nome: **IVAN TONOLE**

Categoria: NOVATO

Horário: 09:34:00

MARCIO MOTOS

Etapa	Nome PC	Tipo	Localização	Pontuação	Medido	Ideal	Passagem
001	GPSControl-1	HORA	TR -3 / 380 mts	12	15 s	09:41:51	09:42:06
002	GPSControl-2	HORA	TR -3 / 1980 mts	28	31 s	09:46:13	09:46:44
003	GPSControl-3	HORA	TR -6 / 2470 mts	2	5 s	09:52:35	09:52:40
004	GPSControl-4	HORA	TR -8 / 3830 mts	0	1 s	09:56:02	09:56:03
005	GPSControl-5	HORA	TR -9 / 330 mts	14	17 s	09:59:29	09:59:46
006	GPSControl-6	HORA	TR -10 / 2300 mts	0	-1 s	10:02:25	10:02:24
007	GPSControl-7	HORA	TR -12 / 4450 mts	135	2 m 18 s	10:07:59	10:10:17
008	GPSControl-8	HORA	TR -14 / 6110 mts	0	2 s	10:13:43	10:13:45
009	GPSControl-9	HORA	TR -15 / 340 mts	43	46 s	10:15:31	10:16:17
010	GPSControl-10	HORA	TR -17 / 30 mts	50	53 s	10:18:04	10:18:57
011	GPSControl-11	HORA	TR -17 / 2800 mts	0	-1 s	10:22:27	10:22:26
012	GPSControl-12	HORA	TR -20 / 720 mts	0	-2 s	10:26:25	10:26:23
013	GPSControl-13	HORA	TR -23 / 2550 mts	3	-4 s	10:29:26	10:29:22
014	GPSControl-14	HORA	TR -25 / 1220 mts	0	-1 s	10:35:01	10:35:00
015	GPSControl-15	HORA	TR -30 / 1450 mts	9	12 s	10:46:05	10:46:17
016	GPSControl-16	HORA	TR -30 / 6110 mts	81	1 m 24 s	10:57:44	10:59:08
017	GPSControl-17	HORA	TR -32 / 1270 mts	57	1 m 0 s	11:04:08	11:05:08
018	GPSControl-18	HORA	TR -33 / 1780 mts	46	49 s	11:05:20	11:06:09
019	GPSControl-19	HORA	TR -34 / 410 mts	56	59 s	11:07:21	11:08:20
020	GPSControl-20	HORA	TR -39 / 1750 mts	4	7 s	11:41:42	11:41:49
021	GPSControl-21	HORA	TR -45 / 2060 mts	0	-2 s	11:51:05	11:51:03
022	GPSControl-22	HORA	TR -49 / 3190 mts	0	-3 s	11:53:17	11:53:14
023	GPSControl-23	HORA	TR -51 / 3670 mts	13	16 s	11:54:15	11:54:31
024	GPSControl-24	HORA	TR -56 / 1420 mts	0	-2 s	12:05:32	12:05:30
025	GPSControl-25	HORA	TR -58 / 1530 mts	0	-1 s	12:09:07	12:09:06
026	GPSControl-26	HORA	TR -61 / 3630 mts	7	10 s	12:15:02	12:15:12
027	GPSControl-27	HORA	TR -66 / 3260 mts	10	13 s	12:23:50	12:24:03
028	GPSControl-28	HORA	TR -67 / 550 mts	2	5 s	12:27:09	12:27:14
029	GPSControl-29	HORA	TR -72 / 370 mts	30	33 s	12:40:46	12:41:19
030	GPSControl-30	HORA	TR -80 / 630 mts	0	3 s	12:53:30	12:53:33
031	GPSControl-31	HORA	TR -80 / 1420 mts	81	1 m 24 s	12:56:08	12:57:32
032	GPSControl-32	HORA	TR -85 / 2850 mts	78	1 m 21 s	13:05:26	13:06:47
033	GPSControl-33	HORA	TR -85 / 4650 mts	82	1 m 25 s	13:12:11	13:13:36
034	GPSControl-34	HORA	TR -87 / 1330 mts	1	4 s	13:17:29	13:17:33
035	GPSControl-35	HORA	TR -89 / 4030 mts	0	3 s	13:22:22	13:22:25
036	GPSControl-36	HORA	TR -91 / 1170 mts	5	8 s	13:25:56	13:26:04
037	GPSControl-37	HORA	TR -93 / 2190 mts	6	-5 s	13:28:44	13:28:39
038	GPSControl-38	HORA	TR -95 / 280 mts	32	35 s	13:31:27	13:32:02
039	GPSControl-39	HORA	TR -95 / 780 mts	78	1 m 21 s	13:34:27	13:35:48
040	GPSControl-40	HORA	TR -95 / 1500 mts	47	50 s	13:38:47	13:39:37
041	GPSControl-41	HORA	TR -104 / 420 mts	9	-6 s	14:06:55	14:06:49
042	GPSControl-42	HORA	TR -107 / 1410 mt	14	17 s	14:09:33	14:09:50



# Performance do Competidor

## 18o Enduro do Elefante

Clube Country Club  
Nova Venecia - ES

Codigo: 147

Data Largada: 19/04/2015

Nome: **IVAN TONOLE**

Categoria: NOVATO

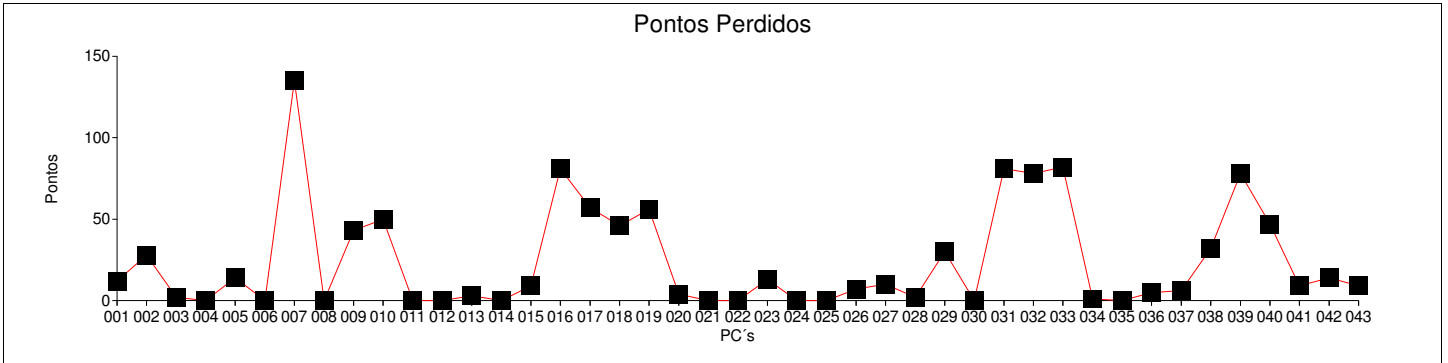
Horário: 09:34:00

MARCIO MOTOS

Etapa	Nome PC	Tipo	Localização	Pontuação	Medido	Ideal	Passagem
043	GPSControl-43	HORA	TR -109 / 3460 mt	9	-6 s	14:18:30	14:18:24

Etapa	Pontuação Total:
	<b>1.044</b>

Pontuação Total: **1.044** Bonificação:  Penalização:  TOTAL: **1.044**





# Performance do Competidor

## 18o Enduro do Elefante

Clube Country Club

Nova Venecia - ES

Codigo: 148

Data Largada: 19/04/2015

Nome: **WALLY REIS MILLARD**

Categoria: NOVATO

Horário: 09:42:00

Etapa	Nome PC	Tipo	Localização	Pontuação	Medido	Ideal	Passagem
001	GPSControl-1	HORA	TR -3 / 380 mts	25	28 s	09:49:51	09:50:19
002	GPSControl-2	HORA	TR -3 / 1980 mts	153	2 m 36 s	09:54:13	09:56:49
003	GPSControl-3	HORA	TR -6 / 2470 mts	128	2 m 11 s	10:00:35	10:02:46
004	GPSControl-4	HORA	TR -8 / 3830 mts	182	3 m 5 s	10:04:02	10:07:07
005	GPSControl-5	HORA	TR -9 / 330 mts	221	3 m 44 s	10:07:29	10:11:13
006	GPSControl-6	HORA	TR -10 / 2300 mts	225	3 m 48 s	10:10:25	10:14:13
007	GPSControl-7	HORA	TR -12 / 4450 mts	1.800	0 s	10:15:59	
008	GPSControl-8	HORA	TR -14 / 6110 mts	1.800	0 s	10:21:43	
009	GPSControl-9	HORA	TR -15 / 340 mts	1.800	0 s	10:23:31	
010	GPSControl-10	HORA	TR -17 / 30 mts	900	-11 m 32 s	10:26:04	10:14:32
011	GPSControl-11	HORA	TR -17 / 2800 mts	900	-10 m 56 s	10:30:27	10:19:31
012	GPSControl-12	HORA	TR -20 / 720 mts	900	-11 m 47 s	10:34:25	10:22:38
013	GPSControl-13	HORA	TR -23 / 2550 mts	900	-12 m 1 s	10:37:26	10:25:25
014	GPSControl-14	HORA	TR -25 / 1220 mts	900	-11 m 39 s	10:43:01	10:31:22
015	GPSControl-15	HORA	TR -30 / 1450 mts	116	1 m 59 s	10:54:05	10:56:04
016	GPSControl-16	HORA	TR -30 / 6110 mts	625	10 m 28 s	11:05:44	11:16:12
017	GPSControl-17	HORA	TR -32 / 1270 mts	534	8 m 57 s	11:12:08	11:21:05
018	GPSControl-18	HORA	TR -33 / 1780 mts	531	8 m 54 s	11:13:20	11:22:14
019	GPSControl-19	HORA	TR -34 / 410 mts	609	10 m 12 s	11:15:21	11:25:33
020	GPSControl-20	HORA	TR -39 / 1750 mts	82	1 m 25 s	11:49:42	11:51:07
021	GPSControl-21	HORA	TR -45 / 2060 mts	21	24 s	11:59:05	11:59:29
022	GPSControl-22	HORA	TR -49 / 3190 mts	47	50 s	12:01:17	12:02:07
023	GPSControl-23	HORA	TR -51 / 3670 mts	99	1 m 42 s	12:02:15	12:03:57
024	GPSControl-24	HORA	TR -56 / 1420 mts	0	3 s	12:13:32	12:13:35
025	GPSControl-25	HORA	TR -58 / 1530 mts	23	26 s	12:17:07	12:17:33
026	GPSControl-26	HORA	TR -61 / 3630 mts	89	1 m 32 s	12:23:02	12:24:34
027	GPSControl-27	HORA	TR -66 / 3260 mts	84	1 m 27 s	12:31:50	12:33:17
028	GPSControl-28	HORA	TR -67 / 550 mts	122	2 m 5 s	12:35:09	12:37:14
029	GPSControl-29	HORA	TR -72 / 370 mts	53	56 s	12:48:46	12:49:42
030	GPSControl-30	HORA	TR -80 / 630 mts	3	6 s	13:01:30	13:01:36
031	GPSControl-31	HORA	TR -80 / 1420 mts	528	8 m 51 s	13:04:08	13:12:59
032	GPSControl-32	HORA	TR -85 / 2850 mts	1.800	0 s	13:13:26	
033	GPSControl-33	HORA	TR -85 / 4650 mts	1.800	0 s	13:20:11	
034	GPSControl-34	HORA	TR -87 / 1330 mts	1.800	0 s	13:25:29	
035	GPSControl-35	HORA	TR -89 / 4030 mts	1.800	0 s	13:30:22	
036	GPSControl-36	HORA	TR -91 / 1170 mts	1.800	0 s	13:33:56	
037	GPSControl-37	HORA	TR -93 / 2190 mts	1.800	0 s	13:36:44	
038	GPSControl-38	HORA	TR -95 / 280 mts	1.800	0 s	13:39:27	
039	GPSControl-39	HORA	TR -95 / 780 mts	1.800	0 s	13:42:27	
040	GPSControl-40	HORA	TR -95 / 1500 mts	1.800	0 s	13:46:47	
041	GPSControl-41	HORA	TR -104 / 420 mts	1.800	0 s	14:14:55	
042	GPSControl-42	HORA	TR -107 / 1410 mts	1.800	0 s	14:17:33	



# Performance do Competidor

## 18o Enduro do Elefante

Clube Country Club

Nova Venecia - ES

Codigo: 148

Data Largada: 19/04/2015

Nome: **WALLY REIS MILLARD**

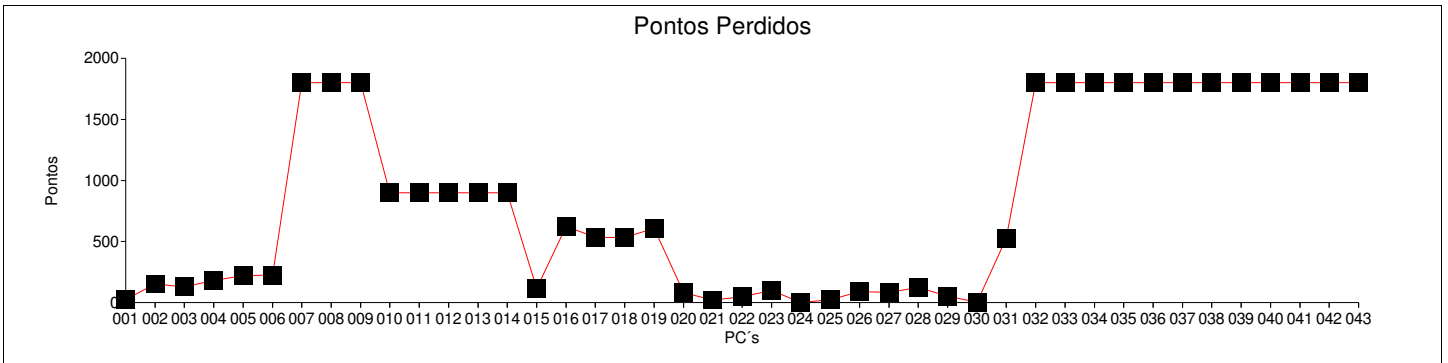
Categoria: NOVATO

Horário: 09:42:00

Etapa	Nome PC	Tipo	Localização	Pontuação	Medido	Ideal	Passagem
043	GPSControl-43	HORA	TR -109 / 3460 mt	1.800	0 s	14:26:30	

<b>Etapa</b>	<b>Pontuação Total:</b>	<b>36.000</b>
--------------	-------------------------	---------------

Pontuação Total:  Bonificação:  Penalização:  TOTAL:



Codigo: 151

Data Largada: 19/04/2015

Nome: **EDUARDO VICOSI LEITE**

Categoria: NOVATO

Horário: 09:33:00

EU MESMO

Etapa	Nome PC	Tipo	Localização	Pontuação	Medido	Ideal	Passagem
001	GPSControl-1	HORA	TR -3 / 380 mts	15	18 s	09:40:51	09:41:09
002	GPSControl-2	HORA	TR -3 / 1980 mts	40	43 s	09:45:13	09:45:56
003	GPSControl-3	HORA	TR -6 / 2470 mts	2	5 s	09:51:35	09:51:40
004	GPSControl-4	HORA	TR -8 / 3830 mts	5	8 s	09:55:02	09:55:10
005	GPSControl-5	HORA	TR -9 / 330 mts	16	19 s	09:58:29	09:58:48
006	GPSControl-6	HORA	TR -10 / 2300 mts	6	9 s	10:01:25	10:01:34
007	GPSControl-7	HORA	TR -12 / 4450 mts	164	2 m 47 s	10:06:59	10:09:46
008	GPSControl-8	HORA	TR -14 / 6110 mts	0	3 s	10:12:43	10:12:46
009	GPSControl-9	HORA	TR -15 / 340 mts	17	20 s	10:14:31	10:14:51
010	GPSControl-10	HORA	TR -17 / 30 mts	37	40 s	10:17:04	10:17:44
011	GPSControl-11	HORA	TR -17 / 2800 mts	0	2 s	10:21:27	10:21:29
012	GPSControl-12	HORA	TR -20 / 720 mts	0	3 s	10:25:25	10:25:28
013	GPSControl-13	HORA	TR -23 / 2550 mts	0	-3 s	10:28:26	10:28:23
014	GPSControl-14	HORA	TR -25 / 1220 mts	6	9 s	10:34:01	10:34:10
015	GPSControl-15	HORA	TR -30 / 1450 mts	48	51 s	10:45:05	10:45:56
016	GPSControl-16	HORA	TR -30 / 6110 mts	97	1 m 40 s	10:56:44	10:58:24
017	GPSControl-17	HORA	TR -32 / 1270 mts	49	52 s	11:03:08	11:04:00
018	GPSControl-18	HORA	TR -33 / 1780 mts	21	24 s	11:04:20	11:04:44
019	GPSControl-19	HORA	TR -34 / 410 mts	26	29 s	11:06:21	11:06:50
020	GPSControl-20	HORA	TR -39 / 1750 mts	7	10 s	11:40:42	11:40:52
021	GPSControl-21	HORA	TR -45 / 2060 mts	0	2 s	11:50:05	11:50:07
022	GPSControl-22	HORA	TR -49 / 3190 mts	1	4 s	11:52:17	11:52:21
023	GPSControl-23	HORA	TR -51 / 3670 mts	32	35 s	11:53:15	11:53:50
024	GPSControl-24	HORA	TR -56 / 1420 mts	1	4 s	12:04:32	12:04:36
025	GPSControl-25	HORA	TR -58 / 1530 mts	3	6 s	12:08:07	12:08:13
026	GPSControl-26	HORA	TR -61 / 3630 mts	9	12 s	12:14:02	12:14:14
027	GPSControl-27	HORA	TR -66 / 3260 mts	18	21 s	12:22:50	12:23:11
028	GPSControl-28	HORA	TR -67 / 550 mts	6	9 s	12:26:09	12:26:18
029	GPSControl-29	HORA	TR -72 / 370 mts	23	26 s	12:39:46	12:40:12
030	GPSControl-30	HORA	TR -80 / 630 mts	12	15 s	12:52:30	12:52:45
031	GPSControl-31	HORA	TR -80 / 1420 mts	133	2 m 16 s	12:55:08	12:57:24
032	GPSControl-32	HORA	TR -85 / 2850 mts	160	2 m 43 s	13:04:26	13:07:09
033	GPSControl-33	HORA	TR -85 / 4650 mts	150	2 m 33 s	13:11:11	13:13:44
034	GPSControl-34	HORA	TR -87 / 1330 mts	105	1 m 48 s	13:16:29	13:18:17
035	GPSControl-35	HORA	TR -89 / 4030 mts	76	1 m 19 s	13:21:22	13:22:41
036	GPSControl-36	HORA	TR -91 / 1170 mts	78	1 m 21 s	13:24:56	13:26:17
037	GPSControl-37	HORA	TR -93 / 2190 mts	85	1 m 28 s	13:27:44	13:29:12
038	GPSControl-38	HORA	TR -95 / 280 mts	84	1 m 27 s	13:30:27	13:31:54
039	GPSControl-39	HORA	TR -95 / 780 mts	224	3 m 47 s	13:33:27	13:37:14
040	GPSControl-40	HORA	TR -95 / 1500 mts	230	3 m 53 s	13:37:47	13:41:40
041	GPSControl-41	HORA	TR -104 / 420 mts	17	20 s	14:05:55	14:06:15
042	GPSControl-42	HORA	TR -107 / 1410 mt	13	16 s	14:08:33	14:08:49



# Performance do Competidor

## 18o Enduro do Elefante

Clube Country Club

Nova Venecia - ES

Codigo: 151

Data Largada: 19/04/2015

Nome: **EDUARDO VICOSI LEITE**

Categoria: NOVATO

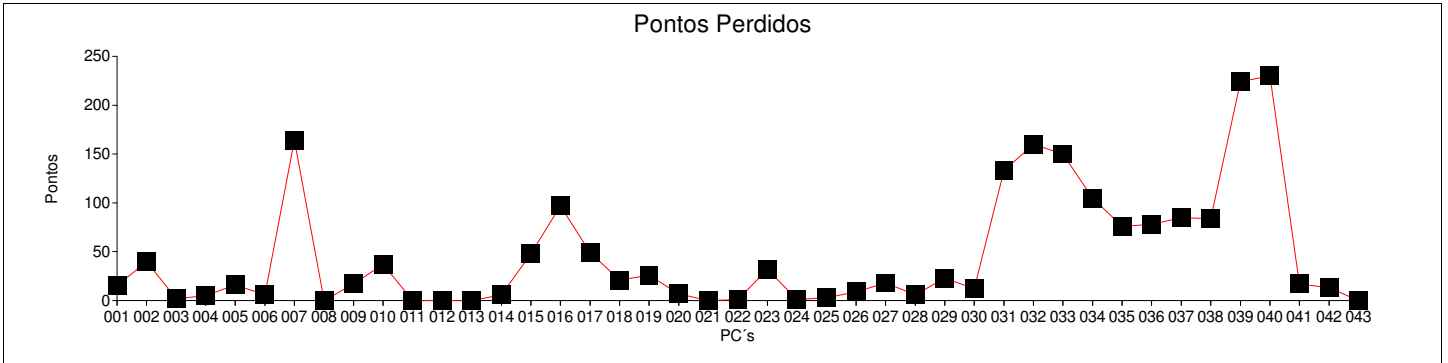
Horário: 09:33:00

EU MESMO

Etapa	Nome PC	Tipo	Localização	Pontuação	Medido	Ideal	Passagem
043	GPSControl-43	HORA	TR -109 / 3460 mt	0	3 s	14:17:30	14:17:33

<b>Etapa</b>	<b>Pontuação Total:</b>	<b>2.016</b>
--------------	-------------------------	--------------

Pontuação Total:  Bonificação:  Penalização:  TOTAL:



# Performance do Competidor

## 18o Enduro do Elefante

Clube Country Club

Nova Venecia - ES

Codigo: 150

Data Largada: 19/04/2015

Nome: **EDIVAR CEZAR BASSANI**

Categoria: OV40

Horário: 09:12:30

EU MESMO

Etapa	Nome PC	Tipo	Localização	Pontuação	Medido	Ideal	Passagem
001	GPSControl-1	HORA	TR -3 / 380 mts	12	15 s	09:20:16	09:20:31
002	GPSControl-2	HORA	TR -3 / 1980 mts	90	1 m 33 s	09:24:16	09:25:49
003	GPSControl-3	HORA	TR -6 / 2470 mts	3	6 s	09:30:52	09:30:58
004	GPSControl-4	HORA	TR -8 / 3830 mts	0	1 s	09:34:02	09:34:03
005	GPSControl-5	HORA	TR -9 / 330 mts	20	23 s	09:37:15	09:37:38
006	GPSControl-6	HORA	TR -10 / 2300 mts	0	3 s	09:40:03	09:40:06
007	GPSControl-7	HORA	TR -12 / 4450 mts	40	43 s	09:45:09	09:45:52
008	GPSControl-8	HORA	TR -14 / 6110 mts	10	13 s	09:51:16	09:51:29
009	GPSControl-9	HORA	TR -15 / 340 mts	26	29 s	09:52:57	09:53:26
010	GPSControl-10	HORA	TR -17 / 30 mts	32	35 s	09:55:24	09:55:59
011	GPSControl-11	HORA	TR -17 / 2800 mts	0	2 s	09:59:46	09:59:48
012	GPSControl-12	HORA	TR -20 / 720 mts	0	-2 s	10:03:36	10:03:34
013	GPSControl-13	HORA	TR -23 / 2550 mts	6	-5 s	10:06:30	10:06:25
014	GPSControl-14	HORA	TR -25 / 1220 mts	74	1 m 17 s	10:11:47	10:13:04
015	GPSControl-15	HORA	TR -30 / 1450 mts	10	13 s	10:22:29	10:22:42
016	GPSControl-16	HORA	TR -30 / 6110 mts	107	1 m 50 s	10:33:15	10:35:05
017	GPSControl-17	HORA	TR -32 / 1270 mts	33	36 s	10:41:27	10:42:03
018	GPSControl-18	HORA	TR -33 / 1780 mts	24	27 s	10:42:34	10:43:01
019	GPSControl-19	HORA	TR -34 / 410 mts	32	35 s	10:44:24	10:44:59
020	GPSControl-20	HORA	TR -39 / 1750 mts	72	1 m 15 s	11:19:43	11:20:58
021	GPSControl-21	HORA	TR -45 / 2060 mts	0	0 s	11:29:03	11:29:03
022	GPSControl-22	HORA	TR -49 / 3190 mts	32	35 s	11:31:10	11:31:45
023	GPSControl-23	HORA	TR -51 / 3670 mts	37	40 s	11:32:05	11:32:45
024	GPSControl-24	HORA	TR -56 / 1420 mts	0	2 s	11:43:16	11:43:18
025	GPSControl-25	HORA	TR -58 / 1530 mts	15	-8 s	11:46:36	11:46:28
026	GPSControl-26	HORA	TR -61 / 3630 mts	10	13 s	11:52:08	11:52:21
027	GPSControl-27	HORA	TR -66 / 3260 mts	20	23 s	12:00:44	12:01:07
028	GPSControl-28	HORA	TR -67 / 550 mts	19	22 s	12:03:51	12:04:13
029	GPSControl-29	HORA	TR -72 / 370 mts	22	25 s	12:18:13	12:18:38
030	GPSControl-30	HORA	TR -80 / 630 mts	0	3 s	12:30:53	12:30:56
031	GPSControl-31	HORA	TR -80 / 1420 mts	96	1 m 39 s	12:33:16	12:34:55
032	GPSControl-32	HORA	TR -85 / 2850 mts	195	3 m 18 s	12:42:31	12:45:49
033	GPSControl-33	HORA	TR -85 / 4650 mts	209	3 m 32 s	12:48:31	12:52:03
034	GPSControl-34	HORA	TR -87 / 1330 mts	24	27 s	12:54:41	12:55:08
035	GPSControl-35	HORA	TR -89 / 4030 mts	2	5 s	12:59:17	12:59:22
036	GPSControl-36	HORA	TR -91 / 1170 mts	8	11 s	13:02:38	13:02:49
037	GPSControl-37	HORA	TR -93 / 2190 mts	27	30 s	13:05:10	13:05:40
038	GPSControl-38	HORA	TR -95 / 280 mts	57	1 m 0 s	13:07:47	13:08:47
039	GPSControl-39	HORA	TR -95 / 780 mts	178	3 m 1 s	13:10:17	13:13:18
040	GPSControl-40	HORA	TR -95 / 1500 mts	169	2 m 52 s	13:13:53	13:16:45
041	GPSControl-41	HORA	TR -104 / 420 mts	0	2 s	13:42:28	13:42:30
042	GPSControl-42	HORA	TR -107 / 1410 mts	14	17 s	13:45:01	13:45:18



# Performance do Competidor

## 18o Enduro do Elefante

Clube Country Club

Nova Venecia - ES

Codigo: 150

Data Largada: 19/04/2015

Nome: **EDIVAR CEZAR BASSANI**

Categoria: OV40

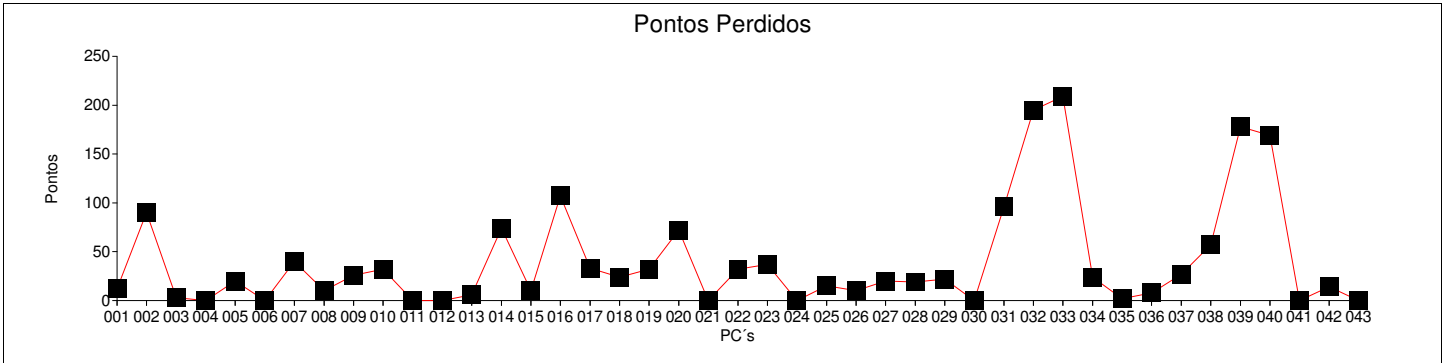
Horário: 09:12:30

EU MESMO

Etapa	Nome PC	Tipo	Localização	Pontuação	Medido	Ideal	Passagem
043	GPSControl-43	HORA	TR -109 / 3460 mt	0	-3 s	13:53:42	13:53:39

<b>Etapa</b>	<b>Pontuação Total:</b>	<b>1.725</b>
--------------	-------------------------	--------------

Pontuação Total:  Bonificação:  Penalização:  TOTAL:



Codigo: 155

Data Largada: 19/04/2015

Nome: **ALEXANDRE M. DE ANDRADE MORAES** Categoria: OV40

Horário: 09:13:00

REMOL INDUSTRIA DE CADEIRAS

Etapa	Nome PC	Tipo	Localização	Pontuação	Medido	Ideal	Passagem
001	GPSControl-1	HORA	TR -3 / 380 mts	19	22 s	09:20:46	09:21:08
002	GPSControl-2	HORA	TR -3 / 1980 mts	70	1 m 13 s	09:24:46	09:25:59
003	GPSControl-3	HORA	TR -6 / 2470 mts	10	13 s	09:31:22	09:31:35
004	GPSControl-4	HORA	TR -8 / 3830 mts	16	19 s	09:34:32	09:34:51
005	GPSControl-5	HORA	TR -9 / 330 mts	41	44 s	09:37:45	09:38:29
006	GPSControl-6	HORA	TR -10 / 2300 mts	17	20 s	09:40:33	09:40:53
007	GPSControl-7	HORA	TR -12 / 4450 mts	60	1 m 3 s	09:45:39	09:46:42
008	GPSControl-8	HORA	TR -14 / 6110 mts	4	7 s	09:51:46	09:51:53
009	GPSControl-9	HORA	TR -15 / 340 mts	26	29 s	09:53:27	09:53:56
010	GPSControl-10	HORA	TR -17 / 30 mts	51	54 s	09:55:54	09:56:48
011	GPSControl-11	HORA	TR -17 / 2800 mts	4	7 s	10:00:16	10:00:23
012	GPSControl-12	HORA	TR -20 / 720 mts	3	6 s	10:04:06	10:04:12
013	GPSControl-13	HORA	TR -23 / 2550 mts	0	2 s	10:07:00	10:07:02
014	GPSControl-14	HORA	TR -25 / 1220 mts	25	28 s	10:12:17	10:12:45
015	GPSControl-15	HORA	TR -30 / 1450 mts	99	1 m 42 s	10:22:59	10:24:41
016	GPSControl-16	HORA	TR -30 / 6110 mts	227	3 m 50 s	10:33:45	10:37:35
017	GPSControl-17	HORA	TR -32 / 1270 mts	681	-3 m 50 s	10:41:57	10:38:07
018	GPSControl-18	HORA	TR -33 / 1780 mts	1.800	0 s	10:43:04	
019	GPSControl-19	HORA	TR -34 / 410 mts	1.800	0 s	10:44:54	
020	GPSControl-20	HORA	TR -39 / 1750 mts	196	3 m 19 s	11:20:13	11:23:32
021	GPSControl-21	HORA	TR -45 / 2060 mts	63	1 m 6 s	11:29:33	11:30:39
022	GPSControl-22	HORA	TR -49 / 3190 mts	78	1 m 21 s	11:31:40	11:33:01
023	GPSControl-23	HORA	TR -51 / 3670 mts	91	1 m 34 s	11:32:35	11:34:09
024	GPSControl-24	HORA	TR -56 / 1420 mts	0	3 s	11:43:46	11:43:49
025	GPSControl-25	HORA	TR -58 / 1530 mts	1	4 s	11:47:06	11:47:10
026	GPSControl-26	HORA	TR -61 / 3630 mts	24	27 s	11:52:38	11:53:05
027	GPSControl-27	HORA	TR -66 / 3260 mts	28	31 s	12:01:14	12:01:45
028	GPSControl-28	HORA	TR -67 / 550 mts	89	1 m 32 s	12:04:21	12:05:53
029	GPSControl-29	HORA	TR -72 / 370 mts	48	51 s	12:18:43	12:19:34
030	GPSControl-30	HORA	TR -80 / 630 mts	3	6 s	12:31:23	12:31:29
031	GPSControl-31	HORA	TR -80 / 1420 mts	160	2 m 43 s	12:33:46	12:36:29
032	GPSControl-32	HORA	TR -85 / 2850 mts	255	4 m 18 s	12:43:01	12:47:19
033	GPSControl-33	HORA	TR -85 / 4650 mts	607	10 m 10 s	12:49:01	12:59:11
034	GPSControl-34	HORA	TR -87 / 1330 mts	1.800	0 s	12:55:11	
035	GPSControl-35	HORA	TR -89 / 4030 mts	1.800	0 s	12:59:47	
036	GPSControl-36	HORA	TR -91 / 1170 mts	1.800	0 s	13:03:08	
037	GPSControl-37	HORA	TR -93 / 2190 mts	1.800	0 s	13:05:40	
038	GPSControl-38	HORA	TR -95 / 280 mts	1.800	0 s	13:08:17	
039	GPSControl-39	HORA	TR -95 / 780 mts	1.800	0 s	13:10:47	
040	GPSControl-40	HORA	TR -95 / 1500 mts	1.800	0 s	13:14:23	
041	GPSControl-41	HORA	TR -104 / 420 mts	1.800	0 s	13:42:58	
042	GPSControl-42	HORA	TR -107 / 1410 mt	1.800	0 s	13:45:31	



# Performance do Competidor

## 18o Enduro do Elefante

Clube Country Club  
Nova Venecia - ES

Codigo: 155

Data Largada: 19/04/2015

Nome: **ALEXANDRE M. DE ANDRADE MORAES** Categoria: OV40

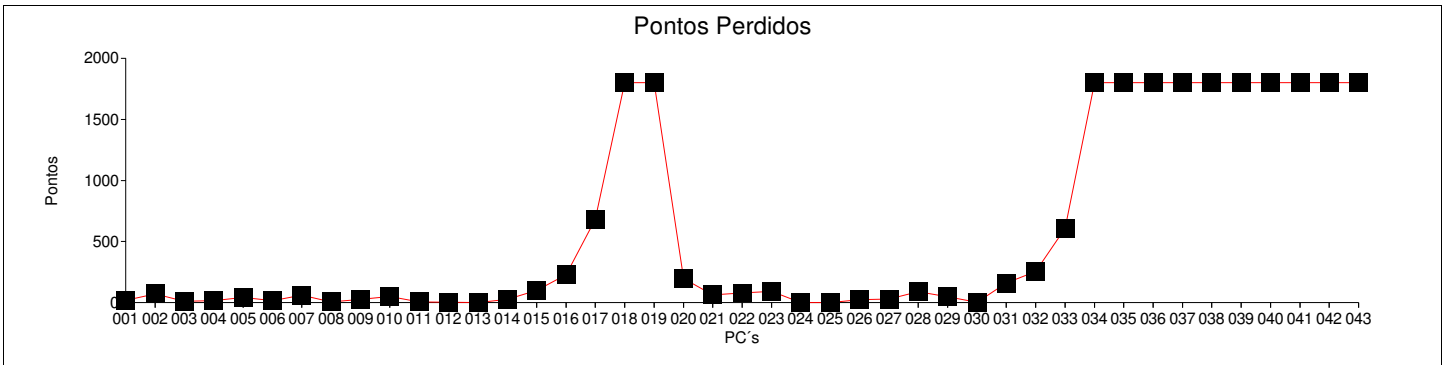
Horário: 09:13:00

REMOL INDUSTRIA DE CADEIRAS

Etapa	Nome PC	Tipo	Localização	Pontuação	Medido	Ideal	Passagem
043	GPSControl-43	HORA	TR -109 / 3460 mt	1.800	0 s	13:54:12	

<b>Etapa</b>	<b>Pontuação Total:</b>	<b>24.596</b>
--------------	-------------------------	---------------

**Pontuação Total:**  **Bonificação:**  **Penalização:**  **TOTAL:**





Codigo: 164

Data Largada: 19/04/2015

Nome: **LUIZ CARLOS RAYMUNDO (CHINELAO)** Categoria: OV40

Horário: 09:14:30

EXPRESSO TRANSCHINELAO

Etapa	Nome PC	Tipo	Localização	Pontuação	Medido	Ideal	Passagem
001	GPSControl-1	HORA	TR -3 / 380 mts	6	9 s	09:22:16	09:22:25
002	GPSControl-2	HORA	TR -3 / 1980 mts	55	58 s	09:26:16	09:27:14
003	GPSControl-3	HORA	TR -6 / 2470 mts	1	4 s	09:32:52	09:32:56
004	GPSControl-4	HORA	TR -8 / 3830 mts	1	4 s	09:36:02	09:36:06
005	GPSControl-5	HORA	TR -9 / 330 mts	35	38 s	09:39:15	09:39:53
006	GPSControl-6	HORA	TR -10 / 2300 mts	6	9 s	09:42:03	09:42:12
007	GPSControl-7	HORA	TR -12 / 4450 mts	44	47 s	09:47:09	09:47:56
008	GPSControl-8	HORA	TR -14 / 6110 mts	0	2 s	09:53:16	09:53:18
009	GPSControl-9	HORA	TR -15 / 340 mts	26	29 s	09:54:57	09:55:26
010	GPSControl-10	HORA	TR -17 / 30 mts	28	31 s	09:57:24	09:57:55
011	GPSControl-11	HORA	TR -17 / 2800 mts	0	0 s	10:01:46	10:01:46
012	GPSControl-12	HORA	TR -20 / 720 mts	0	3 s	10:05:36	10:05:39
013	GPSControl-13	HORA	TR -23 / 2550 mts	0	0 s	10:08:30	10:08:30
014	GPSControl-14	HORA	TR -25 / 1220 mts	21	24 s	10:13:47	10:14:11
015	GPSControl-15	HORA	TR -30 / 1450 mts	11	14 s	10:24:29	10:24:43
016	GPSControl-16	HORA	TR -30 / 6110 mts	88	1 m 31 s	10:35:15	10:36:46
017	GPSControl-17	HORA	TR -32 / 1270 mts	637	10 m 40 s	10:43:27	10:54:07
018	GPSControl-18	HORA	TR -33 / 1780 mts	608	10 m 11 s	10:44:34	10:54:45
019	GPSControl-19	HORA	TR -34 / 410 mts	623	10 m 26 s	10:46:24	10:56:50
020	GPSControl-20	HORA	TR -39 / 1750 mts	1	4 s	11:21:43	11:21:47
021	GPSControl-21	HORA	TR -45 / 2060 mts	0	1 s	11:31:03	11:31:04
022	GPSControl-22	HORA	TR -49 / 3190 mts	0	1 s	11:33:10	11:33:11
023	GPSControl-23	HORA	TR -51 / 3670 mts	13	16 s	11:34:05	11:34:21
024	GPSControl-24	HORA	TR -56 / 1420 mts	0	0 s	11:45:16	11:45:16
025	GPSControl-25	HORA	TR -58 / 1530 mts	0	2 s	11:48:36	11:48:38
026	GPSControl-26	HORA	TR -61 / 3630 mts	16	19 s	11:54:08	11:54:27
027	GPSControl-27	HORA	TR -66 / 3260 mts	19	22 s	12:02:44	12:03:06
028	GPSControl-28	HORA	TR -67 / 550 mts	6	9 s	12:05:51	12:06:00
029	GPSControl-29	HORA	TR -72 / 370 mts	14	17 s	12:20:13	12:20:30
030	GPSControl-30	HORA	TR -80 / 630 mts	3	6 s	12:32:53	12:32:59
031	GPSControl-31	HORA	TR -80 / 1420 mts	126	2 m 9 s	12:35:16	12:37:25
032	GPSControl-32	HORA	TR -85 / 2850 mts	190	3 m 13 s	12:44:31	12:47:44
033	GPSControl-33	HORA	TR -85 / 4650 mts	322	5 m 25 s	12:50:31	12:55:56
034	GPSControl-34	HORA	TR -87 / 1330 mts	1.800	0 s	12:56:41	
035	GPSControl-35	HORA	TR -89 / 4030 mts	1.800	0 s	13:01:17	
036	GPSControl-36	HORA	TR -91 / 1170 mts	1.800	0 s	13:04:38	
037	GPSControl-37	HORA	TR -93 / 2190 mts	1.800	0 s	13:07:10	
038	GPSControl-38	HORA	TR -95 / 280 mts	1.800	0 s	13:09:47	
039	GPSControl-39	HORA	TR -95 / 780 mts	1.800	0 s	13:12:17	
040	GPSControl-40	HORA	TR -95 / 1500 mts	1.800	0 s	13:15:53	
041	GPSControl-41	HORA	TR -104 / 420 mts	1.800	0 s	13:44:28	
042	GPSControl-42	HORA	TR -107 / 1410 mt	1.800	0 s	13:47:01	



# Performance do Competidor

## 18o Enduro do Elefante

Clube Country Club  
Nova Venecia - ES

Codigo: 164

Data Largada: 19/04/2015

Nome: **LUIZ CARLOS RAYMUNDO (CHINELAO)** Categoria: OV40

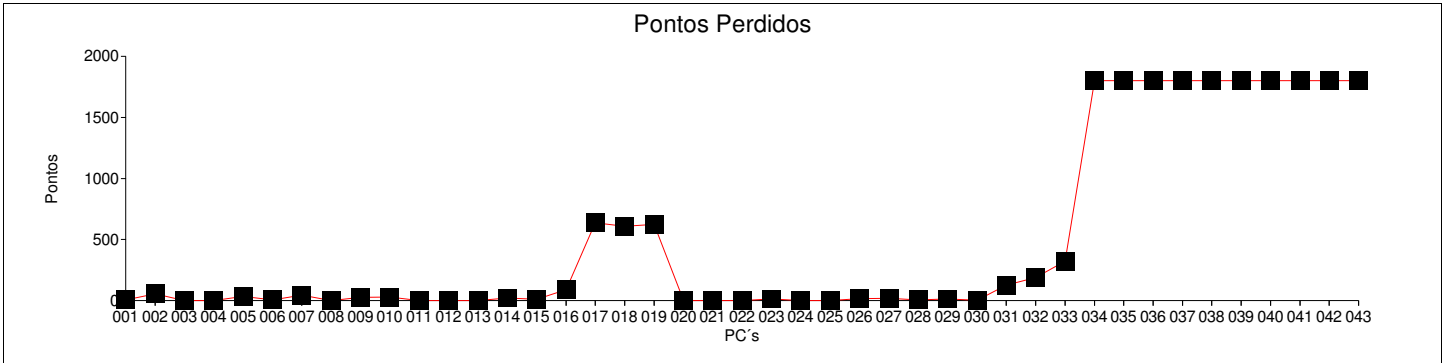
Horário: 09:14:30

EXPRESSO TRANSCHINELAO

Etapa	Nome PC	Tipo	Localização	Pontuação	Medido	Ideal	Passagem
043	GPSControl-43	HORA	TR -109 / 3460 mt	1.800	0 s	13:55:42	

<b>Etapa</b>	<b>Pontuação Total:</b>	<b>20.900</b>
--------------	-------------------------	---------------

**Pontuação Total:**  **Bonificação:**  **Penalização:**  **TOTAL:**



Codigo: 172

Data Largada: 19/04/2015

Nome: **JORGE LUIZ CARAN DOS SANTOS**

Categoria: OV40

Horário: 09:12:00

CARAN & SANTOS RESIDENCIAL / MOL MOTOS

Etapa	Nome PC	Tipo	Localização	Pontuação	Medido	Ideal	Passagem
001	GPSControl-1	HORA	TR -3 / 380 mts	19	22 s	09:19:46	09:20:08
002	GPSControl-2	HORA	TR -3 / 1980 mts	28	31 s	09:23:46	09:24:17
003	GPSControl-3	HORA	TR -6 / 2470 mts	0	1 s	09:30:22	09:30:23
004	GPSControl-4	HORA	TR -8 / 3830 mts	1	4 s	09:33:32	09:33:36
005	GPSControl-5	HORA	TR -9 / 330 mts	13	16 s	09:36:45	09:37:01
006	GPSControl-6	HORA	TR -10 / 2300 mts	1	4 s	09:39:33	09:39:37
007	GPSControl-7	HORA	TR -12 / 4450 mts	4	7 s	09:44:39	09:44:46
008	GPSControl-8	HORA	TR -14 / 6110 mts	0	1 s	09:50:46	09:50:47
009	GPSControl-9	HORA	TR -15 / 340 mts	10	13 s	09:52:27	09:52:40
010	GPSControl-10	HORA	TR -17 / 30 mts	10	13 s	09:54:54	09:55:07
011	GPSControl-11	HORA	TR -17 / 2800 mts	0	1 s	09:59:16	09:59:17
012	GPSControl-12	HORA	TR -20 / 720 mts	0	2 s	10:03:06	10:03:08
013	GPSControl-13	HORA	TR -23 / 2550 mts	0	3 s	10:06:00	10:06:03
014	GPSControl-14	HORA	TR -25 / 1220 mts	0	0 s	10:11:17	10:11:17
015	GPSControl-15	HORA	TR -30 / 1450 mts	2	5 s	10:21:59	10:22:04
016	GPSControl-16	HORA	TR -30 / 6110 mts	16	19 s	10:32:45	10:33:04
017	GPSControl-17	HORA	TR -32 / 1270 mts	608	10 m 11 s	10:40:57	10:51:08
018	GPSControl-18	HORA	TR -33 / 1780 mts	593	9 m 56 s	10:42:04	10:52:00
019	GPSControl-19	HORA	TR -34 / 410 mts	595	9 m 58 s	10:43:54	10:53:52
020	GPSControl-20	HORA	TR -39 / 1750 mts	16	19 s	11:19:13	11:19:32
021	GPSControl-21	HORA	TR -45 / 2060 mts	2	5 s	11:28:33	11:28:38
022	GPSControl-22	HORA	TR -49 / 3190 mts	6	-5 s	11:30:40	11:30:35
023	GPSControl-23	HORA	TR -51 / 3670 mts	2	5 s	11:31:35	11:31:40
024	GPSControl-24	HORA	TR -56 / 1420 mts	0	-1 s	11:42:46	11:42:45
025	GPSControl-25	HORA	TR -58 / 1530 mts	0	-2 s	11:46:06	11:46:04
026	GPSControl-26	HORA	TR -61 / 3630 mts	2	5 s	11:51:38	11:51:43
027	GPSControl-27	HORA	TR -66 / 3260 mts	8	11 s	12:00:14	12:00:25
028	GPSControl-28	HORA	TR -67 / 550 mts	4	7 s	12:03:21	12:03:28
029	GPSControl-29	HORA	TR -72 / 370 mts	2	5 s	12:17:43	12:17:48
030	GPSControl-30	HORA	TR -80 / 630 mts	3	6 s	12:30:23	12:30:29
031	GPSControl-31	HORA	TR -80 / 1420 mts	74	1 m 17 s	12:32:46	12:34:03
032	GPSControl-32	HORA	TR -85 / 2850 mts	116	1 m 59 s	12:42:01	12:44:00
033	GPSControl-33	HORA	TR -85 / 4650 mts	143	2 m 26 s	12:48:01	12:50:27
034	GPSControl-34	HORA	TR -87 / 1330 mts	1	4 s	12:54:11	12:54:15
035	GPSControl-35	HORA	TR -89 / 4030 mts	2	5 s	12:58:47	12:58:52
036	GPSControl-36	HORA	TR -91 / 1170 mts	0	2 s	13:02:08	13:02:10
037	GPSControl-37	HORA	TR -93 / 2190 mts	11	14 s	13:04:40	13:04:54
038	GPSControl-38	HORA	TR -95 / 280 mts	48	-19 s	13:07:17	13:06:58
039	GPSControl-39	HORA	TR -95 / 780 mts	102	1 m 45 s	13:09:47	13:11:32
040	GPSControl-40	HORA	TR -95 / 1500 mts	121	2 m 4 s	13:13:23	13:15:27
041	GPSControl-41	HORA	TR -104 / 420 mts	0	-1 s	13:41:58	13:41:57
042	GPSControl-42	HORA	TR -107 / 1410 mts	17	20 s	13:44:31	13:44:51



# Performance do Competidor

## 18o Enduro do Elefante

Clube Country Club  
Nova Venecia - ES

Codigo: 172

Data Largada: 19/04/2015

Nome: **JORGE LUIZ CARAN DOS SANTOS** Categoria: OV40

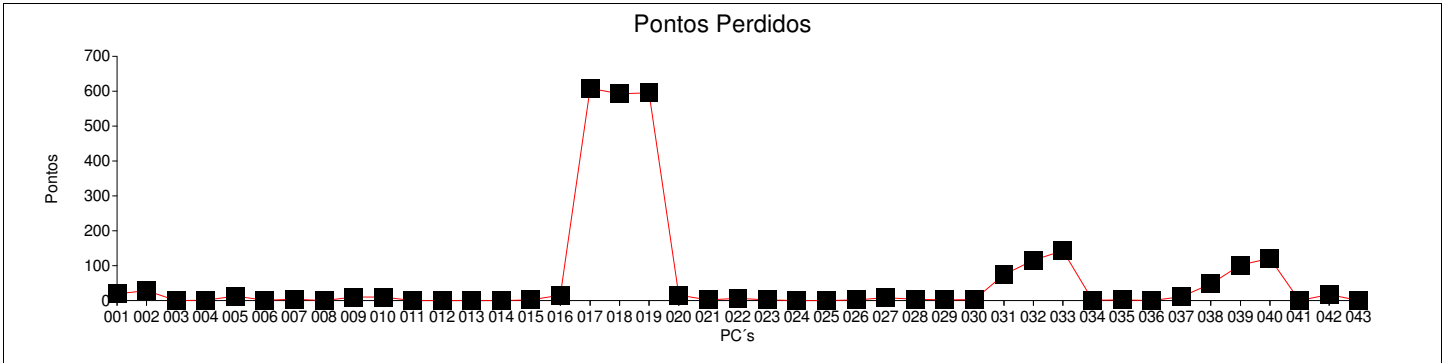
Horário: 09:12:00

CARAN & SANTOS RESIDENCIAL / MOL MOTOS

Etapa	Nome PC	Tipo	Localização	Pontuação	Medido	Ideal	Passagem
043	GPSControl-43	HORA	TR -109 / 3460 mt	0	-2 s	13:53:12	13:53:10

<b>Etapa</b>	<b>Pontuação Total:</b>	<b>2.580</b>
--------------	-------------------------	--------------

Pontuação Total:  Bonificação:  Penalização:  TOTAL:



Codigo: 176

Data Largada: 19/04/2015

Nome: **ANTONIO CARLOS POLLI**

Categoria: OV40

Horário: 09:14:00

RETIFICA METROPOLITANA

Etapa	Nome PC	Tipo	Localização	Pontuação	Medido	Ideal	Passagem
001	GPSControl-1	HORA	TR -3 / 380 mts	8	11 s	09:21:46	09:21:57
002	GPSControl-2	HORA	TR -3 / 1980 mts	45	48 s	09:25:46	09:26:34
003	GPSControl-3	HORA	TR -6 / 2470 mts	1	4 s	09:32:22	09:32:26
004	GPSControl-4	HORA	TR -8 / 3830 mts	0	3 s	09:35:32	09:35:35
005	GPSControl-5	HORA	TR -9 / 330 mts	14	17 s	09:38:45	09:39:02
006	GPSControl-6	HORA	TR -10 / 2300 mts	1	4 s	09:41:33	09:41:37
007	GPSControl-7	HORA	TR -12 / 4450 mts	72	1 m 15 s	09:46:39	09:47:54
008	GPSControl-8	HORA	TR -14 / 6110 mts	0	3 s	09:52:46	09:52:49
009	GPSControl-9	HORA	TR -15 / 340 mts	15	18 s	09:54:27	09:54:45
010	GPSControl-10	HORA	TR -17 / 30 mts	20	23 s	09:56:54	09:57:17
011	GPSControl-11	HORA	TR -17 / 2800 mts	0	-1 s	10:01:16	10:01:15
012	GPSControl-12	HORA	TR -20 / 720 mts	0	1 s	10:05:06	10:05:07
013	GPSControl-13	HORA	TR -23 / 2550 mts	9	-6 s	10:08:00	10:07:54
014	GPSControl-14	HORA	TR -25 / 1220 mts	7	10 s	10:13:17	10:13:27
015	GPSControl-15	HORA	TR -30 / 1450 mts	9	12 s	10:23:59	10:24:11
016	GPSControl-16	HORA	TR -30 / 6110 mts	71	1 m 14 s	10:34:45	10:35:59
017	GPSControl-17	HORA	TR -32 / 1270 mts	735	12 m 18 s	10:42:57	10:55:15
018	GPSControl-18	HORA	TR -33 / 1780 mts	711	11 m 54 s	10:44:04	10:55:58
019	GPSControl-19	HORA	TR -34 / 410 mts	721	12 m 4 s	10:45:54	10:57:58
020	GPSControl-20	HORA	TR -39 / 1750 mts	4	7 s	11:21:13	11:21:20
021	GPSControl-21	HORA	TR -45 / 2060 mts	1	4 s	11:30:33	11:30:37
022	GPSControl-22	HORA	TR -49 / 3190 mts	0	0 s	11:32:40	11:32:40
023	GPSControl-23	HORA	TR -51 / 3670 mts	6	9 s	11:33:35	11:33:44
024	GPSControl-24	HORA	TR -56 / 1420 mts	0	2 s	11:44:46	11:44:48
025	GPSControl-25	HORA	TR -58 / 1530 mts	0	0 s	11:48:06	11:48:06
026	GPSControl-26	HORA	TR -61 / 3630 mts	8	11 s	11:53:38	11:53:49
027	GPSControl-27	HORA	TR -66 / 3260 mts	10	13 s	12:02:14	12:02:27
028	GPSControl-28	HORA	TR -67 / 550 mts	21	24 s	12:05:21	12:05:45
029	GPSControl-29	HORA	TR -72 / 370 mts	14	17 s	12:19:43	12:20:00
030	GPSControl-30	HORA	TR -80 / 630 mts	3	6 s	12:32:23	12:32:29
031	GPSControl-31	HORA	TR -80 / 1420 mts	113	1 m 56 s	12:34:46	12:36:42
032	GPSControl-32	HORA	TR -85 / 2850 mts	190	3 m 13 s	12:44:01	12:47:14
033	GPSControl-33	HORA	TR -85 / 4650 mts	341	5 m 44 s	12:50:01	12:55:45
034	GPSControl-34	HORA	TR -87 / 1330 mts	1.800	0 s	12:56:11	
035	GPSControl-35	HORA	TR -89 / 4030 mts	1.800	0 s	13:00:47	
036	GPSControl-36	HORA	TR -91 / 1170 mts	1.800	0 s	13:04:08	
037	GPSControl-37	HORA	TR -93 / 2190 mts	1.800	0 s	13:06:40	
038	GPSControl-38	HORA	TR -95 / 280 mts	1.800	0 s	13:09:17	
039	GPSControl-39	HORA	TR -95 / 780 mts	1.800	0 s	13:11:47	
040	GPSControl-40	HORA	TR -95 / 1500 mts	1.800	0 s	13:15:23	
041	GPSControl-41	HORA	TR -104 / 420 mts	1.800	0 s	13:43:58	
042	GPSControl-42	HORA	TR -107 / 1410 mts	1.800	0 s	13:46:31	



# Performance do Competidor

## 18o Enduro do Elefante

Clube Country Club  
Nova Venecia - ES

Codigo: 176

Data Largada: 19/04/2015

Nome: **ANTONIO CARLOS POLLI**

Categoria: OV40

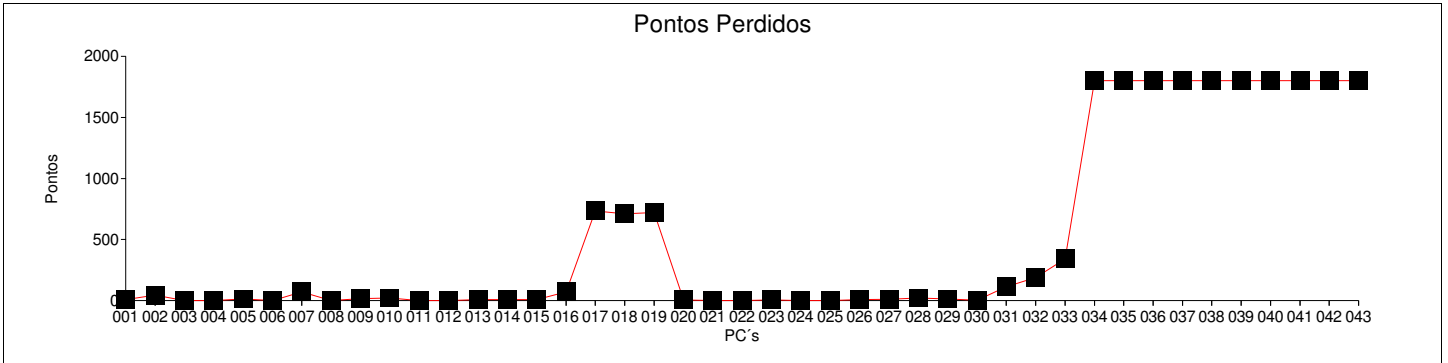
Horário: 09:14:00

RETIFICA METROPOLITANA

Etapa	Nome PC	Tipo	Localização	Pontuação	Medido	Ideal	Passagem
043	GPSControl-43	HORA	TR -109 / 3460 mt	1.800	0 s	13:55:12	

<b>Etapa</b>	<b>Pontuação Total:</b>	<b>21.150</b>
--------------	-------------------------	---------------

**Pontuação Total:**  **Bonificação:**  **Penalização:**  **TOTAL:**



Codigo: 113

Data Largada: 19/04/2015

Nome: **MARCIO MATOS**

Categoria: OV50

Horário: 09:20:00

Etapa	Nome PC	Tipo	Localização	Pontuação	Medido	Ideal	Passagem
001	GPSControl-1	HORA	TR -3 / 380 mts	15	18 s	09:27:46	09:28:04
002	GPSControl-2	HORA	TR -3 / 1980 mts	70	1 m 13 s	09:31:46	09:32:59
003	GPSControl-3	HORA	TR -6 / 2470 mts	1	4 s	09:38:22	09:38:26
004	GPSControl-4	HORA	TR -8 / 3830 mts	8	11 s	09:41:32	09:41:43
005	GPSControl-5	HORA	TR -9 / 330 mts	26	29 s	09:44:45	09:45:14
006	GPSControl-6	HORA	TR -10 / 2300 mts	14	17 s	09:47:33	09:47:50
007	GPSControl-7	HORA	TR -12 / 4450 mts	59	1 m 2 s	09:52:39	09:53:41
008	GPSControl-8	HORA	TR -14 / 6110 mts	1	4 s	09:58:46	09:58:50
009	GPSControl-9	HORA	TR -15 / 340 mts	28	31 s	10:00:27	10:00:58
010	GPSControl-10	HORA	TR -17 / 30 mts	76	1 m 19 s	10:02:54	10:04:13
011	GPSControl-11	HORA	TR -17 / 2800 mts	26	29 s	10:07:16	10:07:45
012	GPSControl-12	HORA	TR -20 / 720 mts	0	0 s	10:11:06	10:11:06
013	GPSControl-13	HORA	TR -23 / 2550 mts	0	-2 s	10:14:00	10:13:58
014	GPSControl-14	HORA	TR -25 / 1220 mts	12	15 s	10:19:17	10:19:32
015	GPSControl-15	HORA	TR -30 / 1450 mts	29	32 s	10:29:59	10:30:31
016	GPSControl-16	HORA	TR -30 / 6110 mts	72	1 m 15 s	10:40:45	10:42:00
017	GPSControl-17	HORA	TR -32 / 1270 mts	92	1 m 35 s	10:48:57	10:50:32
018	GPSControl-18	HORA	TR -33 / 1780 mts	78	1 m 21 s	10:50:04	10:51:25
019	GPSControl-19	HORA	TR -34 / 410 mts	105	1 m 48 s	10:51:54	10:53:42
020	GPSControl-20	HORA	TR -39 / 1750 mts	5	8 s	11:27:13	11:27:21
021	GPSControl-21	HORA	TR -45 / 2060 mts	0	1 s	11:36:33	11:36:34
022	GPSControl-22	HORA	TR -49 / 3190 mts	1	4 s	11:38:40	11:38:44
023	GPSControl-23	HORA	TR -51 / 3670 mts	13	16 s	11:39:35	11:39:51
024	GPSControl-24	HORA	TR -56 / 1420 mts	0	1 s	11:50:46	11:50:47
025	GPSControl-25	HORA	TR -58 / 1530 mts	0	3 s	11:54:06	11:54:09
026	GPSControl-26	HORA	TR -61 / 3630 mts	31	34 s	11:59:38	12:00:12
027	GPSControl-27	HORA	TR -66 / 3260 mts	22	25 s	12:08:14	12:08:39
028	GPSControl-28	HORA	TR -67 / 550 mts	43	46 s	12:11:21	12:12:07
029	GPSControl-29	HORA	TR -72 / 370 mts	29	32 s	12:25:43	12:26:15
030	GPSControl-30	HORA	TR -80 / 630 mts	2	5 s	12:38:23	12:38:28
031	GPSControl-31	HORA	TR -80 / 1420 mts	135	2 m 18 s	12:40:46	12:43:04
032	GPSControl-32	HORA	TR -85 / 2850 mts	154	2 m 37 s	12:50:01	12:52:38
033	GPSControl-33	HORA	TR -85 / 4650 mts	212	3 m 35 s	12:56:01	12:59:36
034	GPSControl-34	HORA	TR -87 / 1330 mts	26	29 s	13:02:11	13:02:40
035	GPSControl-35	HORA	TR -89 / 4030 mts	30	33 s	13:06:47	13:07:20
036	GPSControl-36	HORA	TR -91 / 1170 mts	40	43 s	13:10:08	13:10:51
037	GPSControl-37	HORA	TR -93 / 2190 mts	87	1 m 30 s	13:12:40	13:14:10
038	GPSControl-38	HORA	TR -95 / 280 mts	105	1 m 48 s	13:15:17	13:17:05
039	GPSControl-39	HORA	TR -95 / 780 mts	276	4 m 39 s	13:17:47	13:22:26
040	GPSControl-40	HORA	TR -95 / 1500 mts	314	5 m 17 s	13:21:23	13:26:40
041	GPSControl-41	HORA	TR -104 / 420 mts	0	3 s	13:49:58	13:50:01
042	GPSControl-42	HORA	TR -107 / 1410 mt	12	15 s	13:52:31	13:52:46

# Performance do Competidor

## 18o Enduro do Elefante

Clube Country Club

Nova Venecia - ES

Codigo: 113

Data Largada: 19/04/2015

Nome: **MARCIO MATOS**

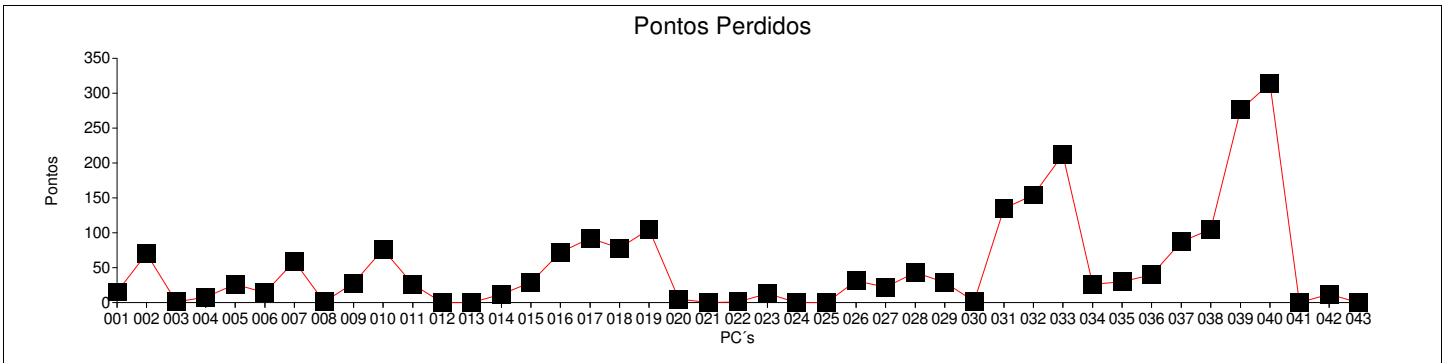
Categoria: OV50

Horário: 09:20:00

Etapa	Nome PC	Tipo	Localização	Pontuação	Medido	Ideal	Passagem
043	GPSControl-43	HORA	TR -109 / 3460 mt	0	1 s	14:01:12	14:01:13

Etapa	Pontuação Total:
	<b>2.249</b>

Pontuação Total: **2.249** Bonificação:  Penalização:  TOTAL: **2.249**





Codigo: 115

Data Largada: 19/04/2015

Nome: **MANOEL MESSIAS DA SILVA**

Categoria: OV50

Horário: 09:20:30

VIDRACARIA BOA ESPERANCA

Etapa	Nome PC	Tipo	Localização	Pontuação	Medido	Ideal	Passagem
001	GPSControl-1	HORA	TR -3 / 380 mts	368	6 m 11 s	09:28:16	09:34:27
002	GPSControl-2	HORA	TR -3 / 1980 mts	62	1 m 5 s	09:32:16	09:33:21
003	GPSControl-3	HORA	TR -6 / 2470 mts	92	1 m 35 s	09:38:52	09:40:27
004	GPSControl-4	HORA	TR -8 / 3830 mts	10	13 s	09:42:02	09:42:15
005	GPSControl-5	HORA	TR -9 / 330 mts	5	8 s	09:45:15	09:45:23
006	GPSControl-6	HORA	TR -10 / 2300 mts	0	0 s	09:48:03	09:48:03
007	GPSControl-7	HORA	TR -12 / 4450 mts	131	2 m 14 s	09:53:09	09:55:23
008	GPSControl-8	HORA	TR -14 / 6110 mts	20	23 s	09:59:16	09:59:39
009	GPSControl-9	HORA	TR -15 / 340 mts	59	1 m 2 s	10:00:57	10:01:59
010	GPSControl-10	HORA	TR -17 / 30 mts	90	1 m 33 s	10:03:24	10:04:57
011	GPSControl-11	HORA	TR -17 / 2800 mts	22	25 s	10:07:46	10:08:11
012	GPSControl-12	HORA	TR -20 / 720 mts	66	-25 s	10:11:36	10:11:11
013	GPSControl-13	HORA	TR -23 / 2550 mts	78	-29 s	10:14:30	10:14:01
014	GPSControl-14	HORA	TR -25 / 1220 mts	0	-1 s	10:19:47	10:19:46
015	GPSControl-15	HORA	TR -30 / 1450 mts	900	-13 m 8 s	10:30:29	10:17:21
016	GPSControl-16	HORA	TR -30 / 6110 mts	293	4 m 56 s	10:41:15	10:46:11
017	GPSControl-17	HORA	TR -32 / 1270 mts	72	1 m 15 s	10:49:27	10:50:42
018	GPSControl-18	HORA	TR -33 / 1780 mts	54	57 s	10:50:34	10:51:31
019	GPSControl-19	HORA	TR -34 / 410 mts	80	1 m 23 s	10:52:24	10:53:47
020	GPSControl-20	HORA	TR -39 / 1750 mts	12	15 s	11:27:43	11:27:58
021	GPSControl-21	HORA	TR -45 / 2060 mts	3	6 s	11:37:03	11:37:09
022	GPSControl-22	HORA	TR -49 / 3190 mts	1.800	0 s	11:39:10	
023	GPSControl-23	HORA	TR -51 / 3670 mts	59	1 m 2 s	11:40:05	11:41:07
024	GPSControl-24	HORA	TR -56 / 1420 mts	3	6 s	11:51:16	11:51:22
025	GPSControl-25	HORA	TR -58 / 1530 mts	40	43 s	11:54:36	11:55:19
026	GPSControl-26	HORA	TR -61 / 3630 mts	26	29 s	12:00:08	12:00:37
027	GPSControl-27	HORA	TR -66 / 3260 mts	21	24 s	12:08:44	12:09:08
028	GPSControl-28	HORA	TR -67 / 550 mts	20	23 s	12:11:51	12:12:14
029	GPSControl-29	HORA	TR -72 / 370 mts	72	1 m 15 s	12:26:13	12:27:28
030	GPSControl-30	HORA	TR -80 / 630 mts	13	16 s	12:38:53	12:39:09
031	GPSControl-31	HORA	TR -80 / 1420 mts	123	2 m 6 s	12:41:16	12:43:22
032	GPSControl-32	HORA	TR -85 / 2850 mts	177	3 m 0 s	12:50:31	12:53:31
033	GPSControl-33	HORA	TR -85 / 4650 mts	205	3 m 28 s	12:56:31	12:59:59
034	GPSControl-34	HORA	TR -87 / 1330 mts	1	4 s	13:02:41	13:02:45
035	GPSControl-35	HORA	TR -89 / 4030 mts	8	11 s	13:07:17	13:07:28
036	GPSControl-36	HORA	TR -91 / 1170 mts	15	18 s	13:10:38	13:10:56
037	GPSControl-37	HORA	TR -93 / 2190 mts	53	56 s	13:13:10	13:14:06
038	GPSControl-38	HORA	TR -95 / 280 mts	25	28 s	13:15:47	13:16:15
039	GPSControl-39	HORA	TR -95 / 780 mts	220	3 m 43 s	13:18:17	13:22:00
040	GPSControl-40	HORA	TR -95 / 1500 mts	244	4 m 7 s	13:21:53	13:26:00
041	GPSControl-41	HORA	TR -104 / 420 mts	0	0 s	13:50:28	13:50:28
042	GPSControl-42	HORA	TR -107 / 1410 mt	16	19 s	13:53:01	13:53:20



# Performance do Competidor

## 18o Enduro do Elefante

Clube Country Club  
Nova Venecia - ES

Codigo: 115

Data Largada: 19/04/2015

Nome: **MANOEL MESSIAS DA SILVA**

Categoria: OV50

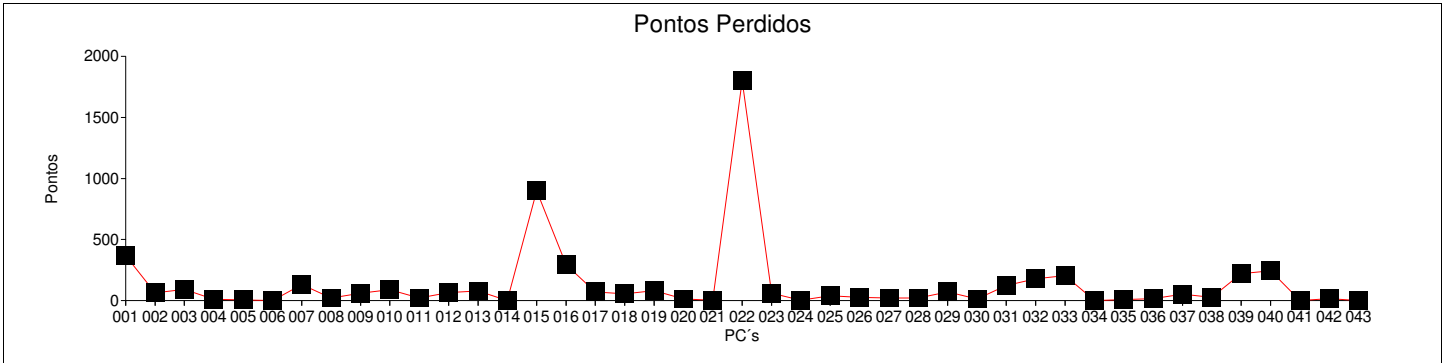
Horário: 09:20:30

VIDRACARIA BOA ESPERANCA

Etapa	Nome PC	Tipo	Localização	Pontuação	Medido	Ideal	Passagem
043	GPSControl-43	HORA	TR -109 / 3460 mt	0	-2 s	14:01:42	14:01:40

<b>Etapa</b>	<b>Pontuação Total:</b>	<b>5.558</b>
--------------	-------------------------	--------------

Pontuação Total:  Bonificação:  Penalização:  TOTAL:





# Performance do Competidor

## 18o Enduro do Elefante

Clube Country Club

Nova Venecia - ES

Codigo: 160

Data Largada: 19/04/2015

Nome: **AURELIO ANTONIO POSSATTI**

Categoria: OV50

Horário: 09:19:00

USIGRAF LTDA

Etapa	Nome PC	Tipo	Localização	Pontuação	Medido	Ideal	Passagem
001	GPSControl-1	HORA	TR -3 / 380 mts	21	24 s	09:26:46	09:27:10
002	GPSControl-2	HORA	TR -3 / 1980 mts	109	1 m 52 s	09:30:46	09:32:38
003	GPSControl-3	HORA	TR -6 / 2470 mts	7	10 s	09:37:22	09:37:32
004	GPSControl-4	HORA	TR -8 / 3830 mts	29	32 s	09:40:32	09:41:04
005	GPSControl-5	HORA	TR -9 / 330 mts	117	2 m 0 s	09:43:45	09:45:45
006	GPSControl-6	HORA	TR -10 / 2300 mts	105	1 m 48 s	09:46:33	09:48:21
007	GPSControl-7	HORA	TR -12 / 4450 mts	651	10 m 54 s	09:51:39	10:02:33
008	GPSControl-8	HORA	TR -14 / 6110 mts	425	7 m 8 s	09:57:46	10:04:54
009	GPSControl-9	HORA	TR -15 / 340 mts	738	12 m 21 s	09:59:27	10:11:48
010	GPSControl-10	HORA	TR -17 / 30 mts	776	12 m 59 s	10:01:54	10:14:53
011	GPSControl-11	HORA	TR -17 / 2800 mts	775	12 m 58 s	10:06:16	10:19:14
012	GPSControl-12	HORA	TR -20 / 720 mts	766	12 m 49 s	10:10:06	10:22:55
013	GPSControl-13	HORA	TR -23 / 2550 mts	883	14 m 46 s	10:13:00	10:27:46
014	GPSControl-14	HORA	TR -25 / 1220 mts	882	14 m 45 s	10:18:17	10:33:02
015	GPSControl-15	HORA	TR -30 / 1450 mts	900	17 m 13 s	10:28:59	10:46:12
016	GPSControl-16	HORA	TR -30 / 6110 mts	900	19 m 26 s	10:39:45	10:59:11
017	GPSControl-17	HORA	TR -32 / 1270 mts	900	15 m 24 s	10:47:57	11:03:21
018	GPSControl-18	HORA	TR -33 / 1780 mts	900	15 m 31 s	10:49:04	11:04:35
019	GPSControl-19	HORA	TR -34 / 410 mts	900	17 m 10 s	10:50:54	11:08:04
020	GPSControl-20	HORA	TR -39 / 1750 mts	35	38 s	11:26:13	11:26:51
021	GPSControl-21	HORA	TR -45 / 2060 mts	32	35 s	11:35:33	11:36:08
022	GPSControl-22	HORA	TR -49 / 3190 mts	53	56 s	11:37:40	11:38:36
023	GPSControl-23	HORA	TR -51 / 3670 mts	74	1 m 17 s	11:38:35	11:39:52
024	GPSControl-24	HORA	TR -56 / 1420 mts	45	48 s	11:49:46	11:50:34
025	GPSControl-25	HORA	TR -58 / 1530 mts	48	51 s	11:53:06	11:53:57
026	GPSControl-26	HORA	TR -61 / 3630 mts	99	1 m 42 s	11:58:38	12:00:20
027	GPSControl-27	HORA	TR -66 / 3260 mts	106	1 m 49 s	12:07:14	12:09:03
028	GPSControl-28	HORA	TR -67 / 550 mts	125	2 m 8 s	12:10:21	12:12:29
029	GPSControl-29	HORA	TR -72 / 370 mts	308	5 m 11 s	12:24:43	12:29:54
030	GPSControl-30	HORA	TR -80 / 630 mts	67	1 m 10 s	12:37:23	12:38:33
031	GPSControl-31	HORA	TR -80 / 1420 mts	215	3 m 38 s	12:39:46	12:43:24
032	GPSControl-32	HORA	TR -85 / 2850 mts	427	7 m 10 s	12:49:01	12:56:11
033	GPSControl-33	HORA	TR -85 / 4650 mts	788	13 m 11 s	12:55:01	13:08:12
034	GPSControl-34	HORA	TR -87 / 1330 mts	595	9 m 58 s	13:01:11	13:11:09
035	GPSControl-35	HORA	TR -89 / 4030 mts	587	9 m 50 s	13:05:47	13:15:37
036	GPSControl-36	HORA	TR -91 / 1170 mts	631	10 m 34 s	13:09:08	13:19:42
037	GPSControl-37	HORA	TR -93 / 2190 mts	900	15 m 3 s	13:11:40	13:26:43
038	GPSControl-38	HORA	TR -95 / 280 mts	867	14 m 30 s	13:14:17	13:28:47
039	GPSControl-39	HORA	TR -95 / 780 mts	900	29 m 53 s	13:16:47	13:46:40
040	GPSControl-40	HORA	TR -95 / 1500 mts	1.800	0 s	13:20:23	
041	GPSControl-41	HORA	TR -104 / 420 mts	900	20 m 6 s	13:48:58	14:09:04
042	GPSControl-42	HORA	TR -107 / 1410 mt	900	19 m 54 s	13:51:31	14:11:25



# Performance do Competidor

## 18o Enduro do Elefante

Clube Country Club

Nova Venecia - ES

Codigo: 160

Data Largada: 19/04/2015

Nome: **AURELIO ANTONIO POSSATTI**

Categoria: OV50

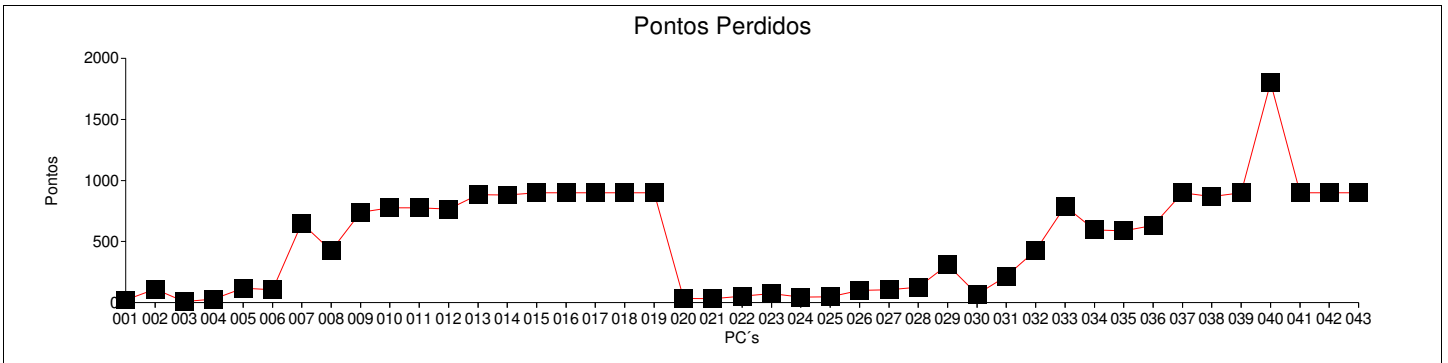
Horário: 09:19:00

USIGRAF LTDA

Etapa	Nome PC	Tipo	Localização	Pontuação	Medido	Ideal	Passagem
043	GPSControl-43	HORA	TR -109 / 3460 mt	900	19 m 2 s	14:00:12	14:19:14

<b>Etapa</b>	<b>Pontuação Total:</b>	<b>22.186</b>
--------------	-------------------------	---------------

**Pontuação Total:**  **Bonificação:**  **Penalização:**  **TOTAL:**



# Performance do Competidor

## 18o Enduro do Elefante

Clube Country Club

Nova Venecia - ES

Codigo: 165

Data Largada: 19/04/2015

Nome: **AMILAR JOSE RODRIGUES**

Categoria: OV50

Horário: 09:19:30

GOLDEN INOX METAGRAF COWBOYRACING

Etapa	Nome PC	Tipo	Localização	Pontuação	Medido	Ideal	Passagem
001	GPSControl-1	HORA	TR -3 / 380 mts	17	20 s	09:27:16	09:27:36
002	GPSControl-2	HORA	TR -3 / 1980 mts	102	1 m 45 s	09:31:16	09:33:01
003	GPSControl-3	HORA	TR -6 / 2470 mts	18	21 s	09:37:52	09:38:13
004	GPSControl-4	HORA	TR -8 / 3830 mts	17	20 s	09:41:02	09:41:22
005	GPSControl-5	HORA	TR -9 / 330 mts	32	35 s	09:44:15	09:44:50
006	GPSControl-6	HORA	TR -10 / 2300 mts	9	12 s	09:47:03	09:47:15
007	GPSControl-7	HORA	TR -12 / 4450 mts	900	17 m 9 s	09:52:09	10:09:18
008	GPSControl-8	HORA	TR -14 / 6110 mts	852	14 m 15 s	09:58:16	10:12:31
009	GPSControl-9	HORA	TR -15 / 340 mts	900	16 m 16 s	09:59:57	10:16:13
010	GPSControl-10	HORA	TR -17 / 30 mts	900	16 m 51 s	10:02:24	10:19:15
011	GPSControl-11	HORA	TR -17 / 2800 mts	900	16 m 10 s	10:06:46	10:22:56
012	GPSControl-12	HORA	TR -20 / 720 mts	900	15 m 11 s	10:10:36	10:25:47
013	GPSControl-13	HORA	TR -23 / 2550 mts	883	14 m 46 s	10:13:30	10:28:16
014	GPSControl-14	HORA	TR -25 / 1220 mts	900	15 m 8 s	10:18:47	10:33:55
015	GPSControl-15	HORA	TR -30 / 1450 mts	717	12 m 0 s	10:29:29	10:41:29
016	GPSControl-16	HORA	TR -30 / 6110 mts	900	15 m 33 s	10:40:15	10:55:48
017	GPSControl-17	HORA	TR -32 / 1270 mts	900	20 m 24 s	10:48:27	11:08:51
018	GPSControl-18	HORA	TR -33 / 1780 mts	900	20 m 11 s	10:49:34	11:09:45
019	GPSControl-19	HORA	TR -34 / 410 mts	900	20 m 43 s	10:51:24	11:12:07
020	GPSControl-20	HORA	TR -39 / 1750 mts	2	5 s	11:26:43	11:26:48
021	GPSControl-21	HORA	TR -45 / 2060 mts	0	2 s	11:36:03	11:36:05
022	GPSControl-22	HORA	TR -49 / 3190 mts	16	19 s	11:38:10	11:38:29
023	GPSControl-23	HORA	TR -51 / 3670 mts	48	51 s	11:39:05	11:39:56
024	GPSControl-24	HORA	TR -56 / 1420 mts	0	1 s	11:50:16	11:50:17
025	GPSControl-25	HORA	TR -58 / 1530 mts	0	1 s	11:53:36	11:53:37
026	GPSControl-26	HORA	TR -61 / 3630 mts	24	27 s	11:59:08	11:59:35
027	GPSControl-27	HORA	TR -66 / 3260 mts	15	18 s	12:07:44	12:08:02
028	GPSControl-28	HORA	TR -67 / 550 mts	9	12 s	12:10:51	12:11:03
029	GPSControl-29	HORA	TR -72 / 370 mts	337	5 m 40 s	12:25:13	12:30:53
030	GPSControl-30	HORA	TR -80 / 630 mts	62	1 m 5 s	12:37:53	12:38:58
031	GPSControl-31	HORA	TR -80 / 1420 mts	184	3 m 7 s	12:40:16	12:43:23
032	GPSControl-32	HORA	TR -85 / 2850 mts	287	4 m 50 s	12:49:31	12:54:21
033	GPSControl-33	HORA	TR -85 / 4650 mts	409	6 m 52 s	12:55:31	13:02:23
034	GPSControl-34	HORA	TR -87 / 1330 mts	312	5 m 15 s	13:01:41	13:06:56
035	GPSControl-35	HORA	TR -89 / 4030 mts	286	4 m 49 s	13:06:17	13:11:06
036	GPSControl-36	HORA	TR -91 / 1170 mts	298	5 m 1 s	13:09:38	13:14:39
037	GPSControl-37	HORA	TR -93 / 2190 mts	330	5 m 33 s	13:12:10	13:17:43
038	GPSControl-38	HORA	TR -95 / 280 mts	361	6 m 4 s	13:14:47	13:20:51
039	GPSControl-39	HORA	TR -95 / 780 mts	517	8 m 40 s	13:17:17	13:25:57
040	GPSControl-40	HORA	TR -95 / 1500 mts	636	10 m 39 s	13:20:53	13:31:32
041	GPSControl-41	HORA	TR -104 / 420 mts	97	1 m 40 s	13:49:28	13:51:08
042	GPSControl-42	HORA	TR -107 / 1410 mt	66	1 m 9 s	13:52:01	13:53:10

# Performance do Competidor

## 18o Enduro do Elefante

Clube Country Club

Nova Venecia - ES

Codigo: 165

Data Largada: 19/04/2015

Nome: **AMILAR JOSE RODRIGUES**

Categoria: OV50

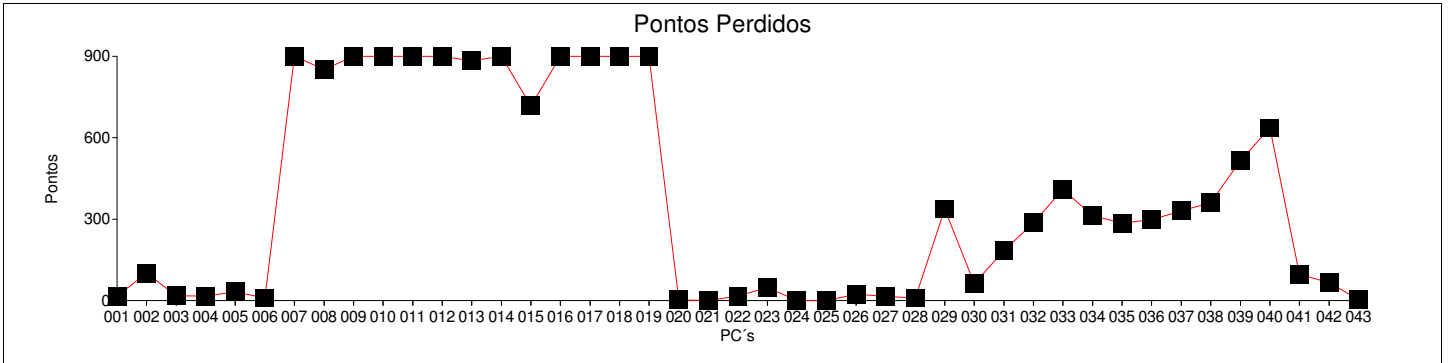
Horário: 09:19:30

GOLDEN INOX METAGRAF COWBOYRACING

Etapa	Nome PC	Tipo	Localização	Pontuação	Medido	Ideal	Passagem
043	GPSControl-43	HORA	TR -109 / 3460 mt	3	-4 s	14:00:42	14:00:38

Etapa	Pontuação Total:
	<b>15.946</b>

Pontuação Total: **15.946** Bonificação:  Penalização:  TOTAL: **15.946**



Codigo: 170

Data Largada: 19/04/2015

Nome: **VALTER LUIZ PIGATI**

Categoria: OV50

Horário: 09:17:00

PIGATI MAQUINAS E TRANSPORTES

Etapa	Nome PC	Tipo	Localização	Pontuação	Medido	Ideal	Passagem
001	GPSControl-1	HORA	TR -3 / 380 mts	96	-35 s	09:24:46	09:24:11
002	GPSControl-2	HORA	TR -3 / 1980 mts	59	1 m 2 s	09:28:46	09:29:48
003	GPSControl-3	HORA	TR -6 / 2470 mts	0	2 s	09:35:22	09:35:24
004	GPSControl-4	HORA	TR -8 / 3830 mts	4	7 s	09:38:32	09:38:39
005	GPSControl-5	HORA	TR -9 / 330 mts	22	25 s	09:41:45	09:42:10
006	GPSControl-6	HORA	TR -10 / 2300 mts	3	6 s	09:44:33	09:44:39
007	GPSControl-7	HORA	TR -12 / 4450 mts	79	1 m 22 s	09:49:39	09:51:01
008	GPSControl-8	HORA	TR -14 / 6110 mts	57	1 m 0 s	09:55:46	09:56:46
009	GPSControl-9	HORA	TR -15 / 340 mts	84	1 m 27 s	09:57:27	09:58:54
010	GPSControl-10	HORA	TR -17 / 30 mts	171	2 m 54 s	09:59:54	10:02:48
011	GPSControl-11	HORA	TR -17 / 2800 mts	112	1 m 55 s	10:04:16	10:06:11
012	GPSControl-12	HORA	TR -20 / 720 mts	61	1 m 4 s	10:08:06	10:09:10
013	GPSControl-13	HORA	TR -23 / 2550 mts	46	49 s	10:11:00	10:11:49
014	GPSControl-14	HORA	TR -25 / 1220 mts	39	42 s	10:16:17	10:16:59
015	GPSControl-15	HORA	TR -30 / 1450 mts	13	16 s	10:26:59	10:27:15
016	GPSControl-16	HORA	TR -30 / 6110 mts	67	1 m 10 s	10:37:45	10:38:55
017	GPSControl-17	HORA	TR -32 / 1270 mts	284	4 m 47 s	10:45:57	10:50:44
018	GPSControl-18	HORA	TR -33 / 1780 mts	259	4 m 22 s	10:47:04	10:51:26
019	GPSControl-19	HORA	TR -34 / 410 mts	284	4 m 47 s	10:48:54	10:53:41
020	GPSControl-20	HORA	TR -39 / 1750 mts	16	19 s	11:24:13	11:24:32
021	GPSControl-21	HORA	TR -45 / 2060 mts	3	6 s	11:33:33	11:33:39
022	GPSControl-22	HORA	TR -49 / 3190 mts	61	1 m 4 s	11:35:40	11:36:44
023	GPSControl-23	HORA	TR -51 / 3670 mts	201	3 m 24 s	11:36:35	11:39:59
024	GPSControl-24	HORA	TR -56 / 1420 mts	0	1 s	11:47:46	11:47:47
025	GPSControl-25	HORA	TR -58 / 1530 mts	0	1 s	11:51:06	11:51:07
026	GPSControl-26	HORA	TR -61 / 3630 mts	66	1 m 9 s	11:56:38	11:57:47
027	GPSControl-27	HORA	TR -66 / 3260 mts	45	48 s	12:05:14	12:06:02
028	GPSControl-28	HORA	TR -67 / 550 mts	94	1 m 37 s	12:08:21	12:09:58
029	GPSControl-29	HORA	TR -72 / 370 mts	29	32 s	12:22:43	12:23:15
030	GPSControl-30	HORA	TR -80 / 630 mts	3	6 s	12:35:23	12:35:29
031	GPSControl-31	HORA	TR -80 / 1420 mts	103	1 m 46 s	12:37:46	12:39:32
032	GPSControl-32	HORA	TR -85 / 2850 mts	181	3 m 4 s	12:47:01	12:50:05
033	GPSControl-33	HORA	TR -85 / 4650 mts	215	3 m 38 s	12:53:01	12:56:39
034	GPSControl-34	HORA	TR -87 / 1330 mts	49	52 s	12:59:11	13:00:03
035	GPSControl-35	HORA	TR -89 / 4030 mts	24	27 s	13:03:47	13:04:14
036	GPSControl-36	HORA	TR -91 / 1170 mts	41	44 s	13:07:08	13:07:52
037	GPSControl-37	HORA	TR -93 / 2190 mts	86	1 m 29 s	13:09:40	13:11:09
038	GPSControl-38	HORA	TR -95 / 280 mts	58	1 m 1 s	13:12:17	13:13:18
039	GPSControl-39	HORA	TR -95 / 780 mts	167	2 m 50 s	13:14:47	13:17:37
040	GPSControl-40	HORA	TR -95 / 1500 mts	143	2 m 26 s	13:18:23	13:20:49
041	GPSControl-41	HORA	TR -104 / 420 mts	5	8 s	13:46:58	13:47:06
042	GPSControl-42	HORA	TR -107 / 1410 mt	46	49 s	13:49:31	13:50:20



# Performance do Competidor

## 18o Enduro do Elefante

Clube Country Club

Nova Venecia - ES

Codigo: 170

Data Largada: 19/04/2015

Nome: **VALTER LUIZ PIGATI**

Categoria: OV50

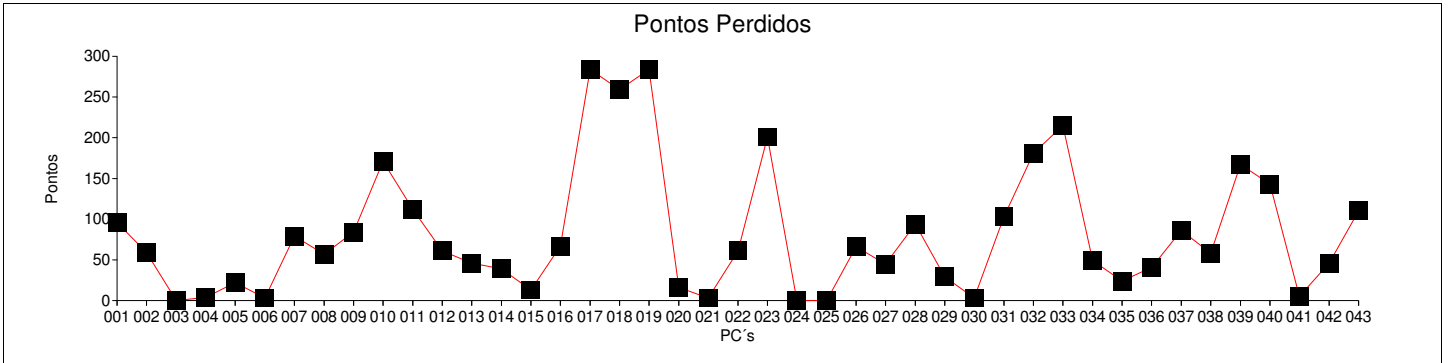
Horário: 09:17:00

PIGATI MAQUINAS E TRANSPORTES

Etapa	Nome PC	Tipo	Localização	Pontuação	Medido	Ideal	Passagem
043	GPSControl-43	HORA	TR -109 / 3460 mt	110	1 m 53 s	13:58:12	14:00:05

Etapa	Pontuação Total:	3.486
-------	------------------	-------

Pontuação Total:  Bonificação:  Penalização:  TOTAL:





Codigo: 173

Data Largada: 19/04/2015

Nome: **WAGNER RICARDO GUIMARAES ( VAVA )**, Categoria: OV50

Horário: 09:18:00

MOVEIS GUIMARAES

Etapa	Nome PC	Tipo	Localização	Pontuação	Medido	Ideal	Passagem
001	GPSControl-1	HORA	TR -3 / 380 mts	7	10 s	09:25:46	09:25:56
002	GPSControl-2	HORA	TR -3 / 1980 mts	37	40 s	09:29:46	09:30:26
003	GPSControl-3	HORA	TR -6 / 2470 mts	0	2 s	09:36:22	09:36:24
004	GPSControl-4	HORA	TR -8 / 3830 mts	1	4 s	09:39:32	09:39:36
005	GPSControl-5	HORA	TR -9 / 330 mts	18	21 s	09:42:45	09:43:06
006	GPSControl-6	HORA	TR -10 / 2300 mts	2	5 s	09:45:33	09:45:38
007	GPSControl-7	HORA	TR -12 / 4450 mts	23	26 s	09:50:39	09:51:05
008	GPSControl-8	HORA	TR -14 / 6110 mts	0	3 s	09:56:46	09:56:49
009	GPSControl-9	HORA	TR -15 / 340 mts	26	29 s	09:58:27	09:58:56
010	GPSControl-10	HORA	TR -17 / 30 mts	67	1 m 10 s	10:00:54	10:02:04
011	GPSControl-11	HORA	TR -17 / 2800 mts	75	1 m 18 s	10:05:16	10:06:34
012	GPSControl-12	HORA	TR -20 / 720 mts	3	6 s	10:09:06	10:09:12
013	GPSControl-13	HORA	TR -23 / 2550 mts	3	-4 s	10:12:00	10:11:56
014	GPSControl-14	HORA	TR -25 / 1220 mts	2	5 s	10:17:17	10:17:22
015	GPSControl-15	HORA	TR -30 / 1450 mts	13	16 s	10:27:59	10:28:15
016	GPSControl-16	HORA	TR -30 / 6110 mts	60	1 m 3 s	10:38:45	10:39:48
017	GPSControl-17	HORA	TR -32 / 1270 mts	240	4 m 3 s	10:46:57	10:51:00
018	GPSControl-18	HORA	TR -33 / 1780 mts	221	3 m 44 s	10:48:04	10:51:48
019	GPSControl-19	HORA	TR -34 / 410 mts	232	3 m 55 s	10:49:54	10:53:49
020	GPSControl-20	HORA	TR -39 / 1750 mts	2	5 s	11:25:13	11:25:18
021	GPSControl-21	HORA	TR -45 / 2060 mts	0	1 s	11:34:33	11:34:34
022	GPSControl-22	HORA	TR -49 / 3190 mts	39	42 s	11:36:40	11:37:22
023	GPSControl-23	HORA	TR -51 / 3670 mts	50	53 s	11:37:35	11:38:28
024	GPSControl-24	HORA	TR -56 / 1420 mts	0	-1 s	11:48:46	11:48:45
025	GPSControl-25	HORA	TR -58 / 1530 mts	0	-1 s	11:52:06	11:52:05
026	GPSControl-26	HORA	TR -61 / 3630 mts	8	11 s	11:57:38	11:57:49
027	GPSControl-27	HORA	TR -66 / 3260 mts	9	12 s	12:06:14	12:06:26
028	GPSControl-28	HORA	TR -67 / 550 mts	3	6 s	12:09:21	12:09:27
029	GPSControl-29	HORA	TR -72 / 370 mts	10	13 s	12:23:43	12:23:56
030	GPSControl-30	HORA	TR -80 / 630 mts	0	0 s	12:36:23	12:36:23
031	GPSControl-31	HORA	TR -80 / 1420 mts	85	1 m 28 s	12:38:46	12:40:14
032	GPSControl-32	HORA	TR -85 / 2850 mts	163	2 m 46 s	12:48:01	12:50:47
033	GPSControl-33	HORA	TR -85 / 4650 mts	227	3 m 50 s	12:54:01	12:57:51
034	GPSControl-34	HORA	TR -87 / 1330 mts	53	56 s	13:00:11	13:01:07
035	GPSControl-35	HORA	TR -89 / 4030 mts	25	28 s	13:04:47	13:05:15
036	GPSControl-36	HORA	TR -91 / 1170 mts	28	31 s	13:08:08	13:08:39
037	GPSControl-37	HORA	TR -93 / 2190 mts	58	1 m 1 s	13:10:40	13:11:41
038	GPSControl-38	HORA	TR -95 / 280 mts	89	1 m 32 s	13:13:17	13:14:49
039	GPSControl-39	HORA	TR -95 / 780 mts	267	4 m 30 s	13:15:47	13:20:17
040	GPSControl-40	HORA	TR -95 / 1500 mts	310	5 m 13 s	13:19:23	13:24:36
041	GPSControl-41	HORA	TR -104 / 420 mts	0	-1 s	13:47:58	13:47:57
042	GPSControl-42	HORA	TR -107 / 1410 mt	10	13 s	13:50:31	13:50:44



# Performance do Competidor

## 18o Enduro do Elefante

Clube Country Club  
Nova Venecia - ES

Codigo: 173

Data Largada: 19/04/2015

Nome: **WAGNER RICARDO GUIMARAES ( VAVA )** Categoria: OV50

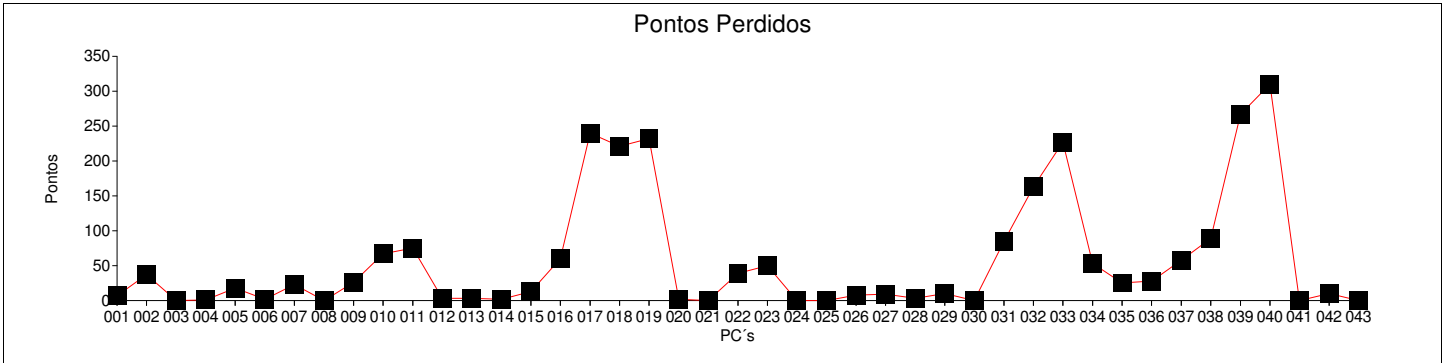
Horário: 09:18:00

MOVEIS GUIMARAES

Etapa	Nome PC	Tipo	Localização	Pontuação	Medido	Ideal	Passagem
043	GPSControl-43	HORA	TR -109 / 3460 mt	0	0 s	13:59:12	13:59:12

<b>Etapa</b>	<b>Pontuação Total:</b>	<b>2.466</b>
--------------	-------------------------	--------------

**Pontuação Total:**  **Bonificação:**  **Penalização:**  **TOTAL:**



Codigo: 178

Data Largada: 19/04/2015

Nome: **HELIO LUCIO VENANCIO**

Categoria: OV50

Horário: 09:18:30

ADUBOS CARATINGA, BATERIAS VELOX

Etapa	Nome PC	Tipo	Localização	Pontuação	Medido	Ideal	Passagem
001	GPSControl-1	HORA	TR -3 / 380 mts	10	13 s	09:26:16	09:26:29
002	GPSControl-2	HORA	TR -3 / 1980 mts	62	1 m 5 s	09:30:16	09:31:21
003	GPSControl-3	HORA	TR -6 / 2470 mts	6	9 s	09:36:52	09:37:01
004	GPSControl-4	HORA	TR -8 / 3830 mts	13	16 s	09:40:02	09:40:18
005	GPSControl-5	HORA	TR -9 / 330 mts	24	27 s	09:43:15	09:43:42
006	GPSControl-6	HORA	TR -10 / 2300 mts	11	14 s	09:46:03	09:46:17
007	GPSControl-7	HORA	TR -12 / 4450 mts	60	1 m 3 s	09:51:09	09:52:12
008	GPSControl-8	HORA	TR -14 / 6110 mts	0	3 s	09:57:16	09:57:19
009	GPSControl-9	HORA	TR -15 / 340 mts	24	27 s	09:58:57	09:59:24
010	GPSControl-10	HORA	TR -17 / 30 mts	74	1 m 17 s	10:01:24	10:02:41
011	GPSControl-11	HORA	TR -17 / 2800 mts	23	26 s	10:05:46	10:06:12
012	GPSControl-12	HORA	TR -20 / 720 mts	0	-1 s	10:09:36	10:09:35
013	GPSControl-13	HORA	TR -23 / 2550 mts	12	-7 s	10:12:30	10:12:23
014	GPSControl-14	HORA	TR -25 / 1220 mts	8	11 s	10:17:47	10:17:58
015	GPSControl-15	HORA	TR -30 / 1450 mts	33	36 s	10:28:29	10:29:05
016	GPSControl-16	HORA	TR -30 / 6110 mts	134	2 m 17 s	10:39:15	10:41:32
017	GPSControl-17	HORA	TR -32 / 1270 mts	77	1 m 20 s	10:47:27	10:48:47
018	GPSControl-18	HORA	TR -33 / 1780 mts	55	58 s	10:48:34	10:49:32
019	GPSControl-19	HORA	TR -34 / 410 mts	76	1 m 19 s	10:50:24	10:51:43
020	GPSControl-20	HORA	TR -39 / 1750 mts	3	6 s	11:25:43	11:25:49
021	GPSControl-21	HORA	TR -45 / 2060 mts	0	0 s	11:35:03	11:35:03
022	GPSControl-22	HORA	TR -49 / 3190 mts	2	5 s	11:37:10	11:37:15
023	GPSControl-23	HORA	TR -51 / 3670 mts	4	7 s	11:38:05	11:38:12
024	GPSControl-24	HORA	TR -56 / 1420 mts	0	-2 s	11:49:16	11:49:14
025	GPSControl-25	HORA	TR -58 / 1530 mts	0	-1 s	11:52:36	11:52:35
026	GPSControl-26	HORA	TR -61 / 3630 mts	19	22 s	11:58:08	11:58:30
027	GPSControl-27	HORA	TR -66 / 3260 mts	9	12 s	12:06:44	12:06:56
028	GPSControl-28	HORA	TR -67 / 550 mts	12	15 s	12:09:51	12:10:06
029	GPSControl-29	HORA	TR -72 / 370 mts	23	26 s	12:24:13	12:24:39
030	GPSControl-30	HORA	TR -80 / 630 mts	1	4 s	12:36:53	12:36:57
031	GPSControl-31	HORA	TR -80 / 1420 mts	141	2 m 24 s	12:39:16	12:41:40
032	GPSControl-32	HORA	TR -85 / 2850 mts	217	3 m 40 s	12:48:31	12:52:11
033	GPSControl-33	HORA	TR -85 / 4650 mts	291	4 m 54 s	12:54:31	12:59:25
034	GPSControl-34	HORA	TR -87 / 1330 mts	111	1 m 54 s	13:00:41	13:02:35
035	GPSControl-35	HORA	TR -89 / 4030 mts	79	1 m 22 s	13:05:17	13:06:39
036	GPSControl-36	HORA	TR -91 / 1170 mts	79	1 m 22 s	13:08:38	13:10:00
037	GPSControl-37	HORA	TR -93 / 2190 mts	143	2 m 26 s	13:11:10	13:13:36
038	GPSControl-38	HORA	TR -95 / 280 mts	128	2 m 11 s	13:13:47	13:15:58
039	GPSControl-39	HORA	TR -95 / 780 mts	460	7 m 43 s	13:16:17	13:24:00
040	GPSControl-40	HORA	TR -95 / 1500 mts	474	7 m 57 s	13:19:53	13:27:50
041	GPSControl-41	HORA	TR -104 / 420 mts	3	6 s	13:48:28	13:48:34
042	GPSControl-42	HORA	TR -107 / 1410 mt	22	25 s	13:51:01	13:51:26



# Performance do Competidor

## 18o Enduro do Elefante

Clube Country Club

Nova Venecia - ES

Codigo: 178

Data Largada: 19/04/2015

Nome: **HELIO LUCIO VENANCIO**

Categoria: OV50

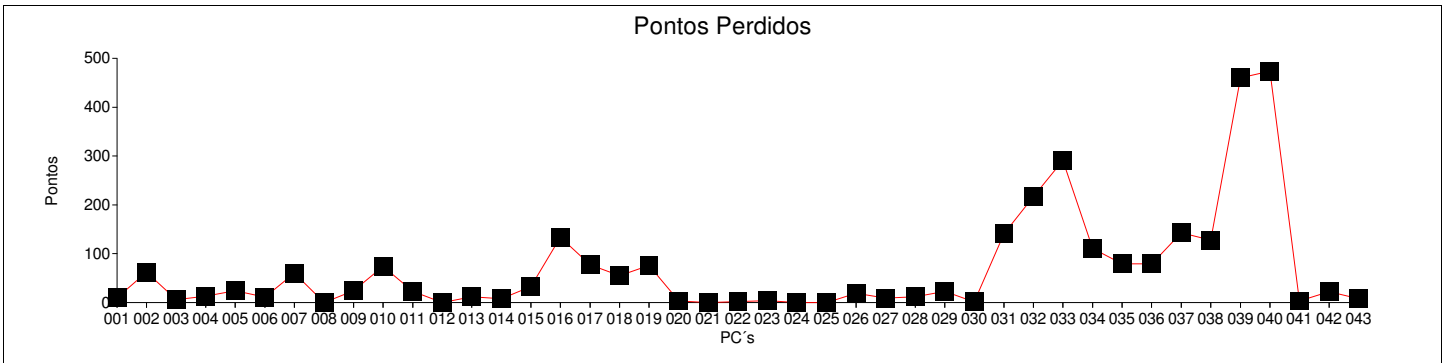
Horário: 09:18:30

ADUBOS CARATINGA, BATERIAS VELOX

Etapa	Nome PC	Tipo	Localização	Pontuação	Medido	Ideal	Passagem
043	GPSControl-43	HORA	TR -109 / 3460 mt	8	11 s	13:59:42	13:59:53

<b>Etapa</b>	<b>Pontuação Total:</b>	<b>2.931</b>
--------------	-------------------------	--------------

Pontuação Total:  Bonificação:  Penalização:  TOTAL:



Codigo: 096

Data Largada: 19/04/2015

Nome: **CRISTIANO CESAR O. RODRIGUES**

Categoria: REGIONAL

Horário: 09:48:00

FORTES BLOCOS

Etapa	Nome PC	Tipo	Localização	Pontuação	Medido	Ideal	Passagem
001	GPSControl-1	HORA	TR -3 / 380 mts	1	4 s	09:55:51	09:55:55
002	GPSControl-2	HORA	TR -3 / 1980 mts	0	-2 s	10:00:13	10:00:11
003	GPSControl-3	HORA	TR -6 / 2470 mts	0	3 s	10:06:35	10:06:38
004	GPSControl-4	HORA	TR -8 / 3830 mts	0	3 s	10:10:02	10:10:05
005	GPSControl-5	HORA	TR -9 / 330 mts	7	10 s	10:13:29	10:13:39
006	GPSControl-6	HORA	TR -10 / 2300 mts	0	2 s	10:16:25	10:16:27
007	GPSControl-7	HORA	TR -12 / 4450 mts	0	1 s	10:21:59	10:22:00
008	GPSControl-8	HORA	TR -14 / 6110 mts	4	7 s	10:27:43	10:27:50
009	GPSControl-9	HORA	TR -15 / 340 mts	9	12 s	10:29:31	10:29:43
010	GPSControl-10	HORA	TR -17 / 30 mts	4	7 s	10:32:04	10:32:11
011	GPSControl-11	HORA	TR -17 / 2800 mts	0	1 s	10:36:27	10:36:28
012	GPSControl-12	HORA	TR -20 / 720 mts	0	2 s	10:40:25	10:40:27
013	GPSControl-13	HORA	TR -23 / 2550 mts	0	0 s	10:43:26	10:43:26
014	GPSControl-14	HORA	TR -25 / 1220 mts	6	9 s	10:49:01	10:49:10
015	GPSControl-15	HORA	TR -30 / 1450 mts	7	10 s	11:00:05	11:00:15
016	GPSControl-16	HORA	TR -30 / 6110 mts	15	18 s	11:11:44	11:12:02
017	GPSControl-17	HORA	TR -32 / 1270 mts	900	-5 m 43 s	11:18:08	11:12:25
018	GPSControl-18	HORA	TR -33 / 1780 mts	573	9 m 36 s	11:19:20	11:28:56
019	GPSControl-19	HORA	TR -34 / 410 mts	634	10 m 37 s	11:21:21	11:31:58
020	GPSControl-20	HORA	TR -39 / 1750 mts	1	4 s	11:55:42	11:55:46
021	GPSControl-21	HORA	TR -45 / 2060 mts	0	-1 s	12:05:05	12:05:04
022	GPSControl-22	HORA	TR -49 / 3190 mts	0	1 s	12:07:17	12:07:18
023	GPSControl-23	HORA	TR -51 / 3670 mts	6	9 s	12:08:15	12:08:24
024	GPSControl-24	HORA	TR -56 / 1420 mts	0	2 s	12:19:32	12:19:34
025	GPSControl-25	HORA	TR -58 / 1530 mts	0	0 s	12:23:07	12:23:07
026	GPSControl-26	HORA	TR -61 / 3630 mts	0	-1 s	12:29:02	12:29:01
027	GPSControl-27	HORA	TR -66 / 3260 mts	8	11 s	12:37:50	12:38:01
028	GPSControl-28	HORA	TR -67 / 550 mts	0	2 s	12:41:09	12:41:11
029	GPSControl-29	HORA	TR -72 / 370 mts	23	26 s	12:54:46	12:55:12
030	GPSControl-30	HORA	TR -80 / 630 mts	1	4 s	13:07:30	13:07:34
031	GPSControl-31	HORA	TR -80 / 1420 mts	103	1 m 46 s	13:10:08	13:11:54
032	GPSControl-32	HORA	TR -85 / 2850 mts	44	47 s	13:19:26	13:20:13
033	GPSControl-33	HORA	TR -85 / 4650 mts	16	19 s	13:26:11	13:26:30
034	GPSControl-34	HORA	TR -87 / 1330 mts	2	5 s	13:31:29	13:31:34
035	GPSControl-35	HORA	TR -89 / 4030 mts	0	1 s	13:36:22	13:36:23
036	GPSControl-36	HORA	TR -91 / 1170 mts	0	2 s	13:39:56	13:39:58
037	GPSControl-37	HORA	TR -93 / 2190 mts	3	6 s	13:42:44	13:42:50
038	GPSControl-38	HORA	TR -95 / 280 mts	14	17 s	13:45:27	13:45:44
039	GPSControl-39	HORA	TR -95 / 780 mts	31	34 s	13:48:27	13:49:01
040	GPSControl-40	HORA	TR -95 / 1500 mts	45	-18 s	13:52:47	13:52:29
041	GPSControl-41	HORA	TR -104 / 420 mts	0	1 s	14:20:55	14:20:56
042	GPSControl-42	HORA	TR -107 / 1410 mt	9	12 s	14:23:33	14:23:45



# Performance do Competidor

## 18o Enduro do Elefante

Clube Country Club  
Nova Venecia - ES

Codigo: 096

Data Largada: 19/04/2015

Nome: **CRISTIANO CESAR O. RODRIGUES**

Categoria: REGIONAL

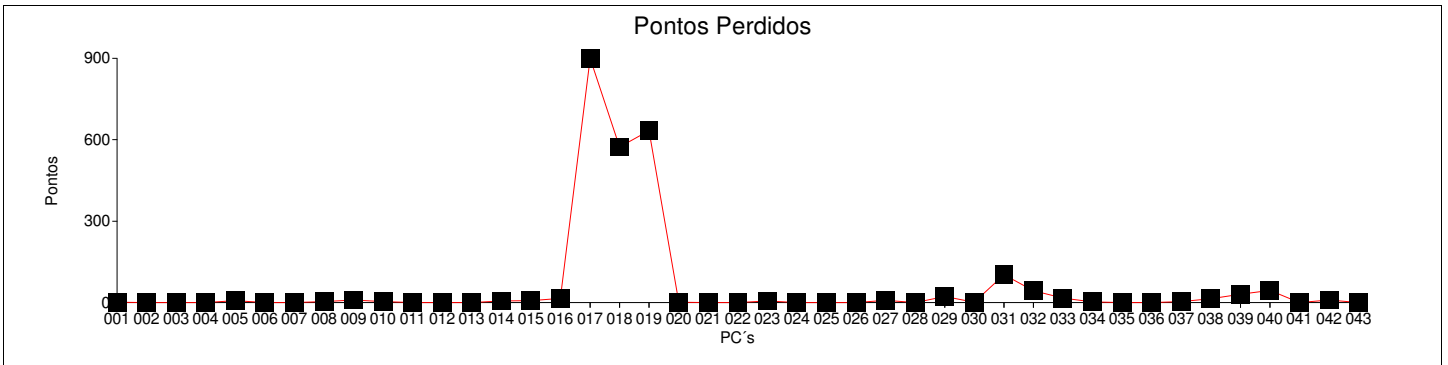
Horário: 09:48:00

FORTES BLOCOS

Etapa	Nome PC	Tipo	Localização	Pontuação	Medido	Ideal	Passagem
043	GPSControl-43	HORA	TR -109 / 3460 mt	0	1 s	14:32:30	14:32:31

<b>Etapa</b>	<b>Pontuação Total:</b>	<b>2.466</b>
--------------	-------------------------	--------------

Pontuação Total:  Bonificação:  Penalização:  TOTAL:





# Performance do Competidor

## 18o Enduro do Elefante

Clube Country Club

Nova Venecia - ES

Codigo: 102

Data Largada: 19/04/2015

Nome: **ANDRE FELIPE GLAZAR**

Categoria: REGIONAL

Horário: 09:47:00

ZINSK JEANS / PITU MOTO PECAS / KOLORE SORVETES / TRACSAG

Etapa	Nome PC	Tipo	Localização	Pontuação	Medido	Ideal	Passagem
001	GPSControl-1	HORA	TR -3 / 380 mts	0	3 s	09:54:51	09:54:54
002	GPSControl-2	HORA	TR -3 / 1980 mts	4	7 s	09:59:13	09:59:20
003	GPSControl-3	HORA	TR -6 / 2470 mts	17	20 s	10:05:35	10:05:55
004	GPSControl-4	HORA	TR -8 / 3830 mts	2	5 s	10:09:02	10:09:07
005	GPSControl-5	HORA	TR -9 / 330 mts	2	5 s	10:12:29	10:12:34
006	GPSControl-6	HORA	TR -10 / 2300 mts	0	3 s	10:15:25	10:15:28
007	GPSControl-7	HORA	TR -12 / 4450 mts	7	10 s	10:20:59	10:21:09
008	GPSControl-8	HORA	TR -14 / 6110 mts	0	1 s	10:26:43	10:26:44
009	GPSControl-9	HORA	TR -15 / 340 mts	2	5 s	10:28:31	10:28:36
010	GPSControl-10	HORA	TR -17 / 30 mts	0	3 s	10:31:04	10:31:07
011	GPSControl-11	HORA	TR -17 / 2800 mts	0	1 s	10:35:27	10:35:28
012	GPSControl-12	HORA	TR -20 / 720 mts	0	1 s	10:39:25	10:39:26
013	GPSControl-13	HORA	TR -23 / 2550 mts	0	-2 s	10:42:26	10:42:24
014	GPSControl-14	HORA	TR -25 / 1220 mts	7	10 s	10:48:01	10:48:11
015	GPSControl-15	HORA	TR -30 / 1450 mts	31	34 s	10:59:05	10:59:39
016	GPSControl-16	HORA	TR -30 / 6110 mts	53	56 s	11:10:44	11:11:40
017	GPSControl-17	HORA	TR -32 / 1270 mts	51	54 s	11:17:08	11:18:02
018	GPSControl-18	HORA	TR -33 / 1780 mts	11	14 s	11:18:20	11:18:34
019	GPSControl-19	HORA	TR -34 / 410 mts	0	2 s	11:20:21	11:20:23
020	GPSControl-20	HORA	TR -39 / 1750 mts	12	15 s	11:54:42	11:54:57
021	GPSControl-21	HORA	TR -45 / 2060 mts	0	-1 s	12:04:05	12:04:04
022	GPSControl-22	HORA	TR -49 / 3190 mts	0	2 s	12:06:17	12:06:19
023	GPSControl-23	HORA	TR -51 / 3670 mts	0	2 s	12:07:15	12:07:17
024	GPSControl-24	HORA	TR -56 / 1420 mts	0	0 s	12:18:32	12:18:32
025	GPSControl-25	HORA	TR -58 / 1530 mts	0	1 s	12:22:07	12:22:08
026	GPSControl-26	HORA	TR -61 / 3630 mts	0	2 s	12:28:02	12:28:04
027	GPSControl-27	HORA	TR -66 / 3260 mts	8	11 s	12:36:50	12:37:01
028	GPSControl-28	HORA	TR -67 / 550 mts	0	0 s	12:40:09	12:40:09
029	GPSControl-29	HORA	TR -72 / 370 mts	7	10 s	12:53:46	12:53:56
030	GPSControl-30	HORA	TR -80 / 630 mts	2	5 s	13:06:30	13:06:35
031	GPSControl-31	HORA	TR -80 / 1420 mts	67	1 m 10 s	13:09:08	13:10:18
032	GPSControl-32	HORA	TR -85 / 2850 mts	19	22 s	13:18:26	13:18:48
033	GPSControl-33	HORA	TR -85 / 4650 mts	1	4 s	13:25:11	13:25:15
034	GPSControl-34	HORA	TR -87 / 1330 mts	0	2 s	13:30:29	13:30:31
035	GPSControl-35	HORA	TR -89 / 4030 mts	0	-1 s	13:35:22	13:35:21
036	GPSControl-36	HORA	TR -91 / 1170 mts	0	2 s	13:38:56	13:38:58
037	GPSControl-37	HORA	TR -93 / 2190 mts	3	6 s	13:41:44	13:41:50
038	GPSControl-38	HORA	TR -95 / 280 mts	35	38 s	13:44:27	13:45:05
039	GPSControl-39	HORA	TR -95 / 780 mts	65	1 m 8 s	13:47:27	13:48:35
040	GPSControl-40	HORA	TR -95 / 1500 mts	29	32 s	13:51:47	13:52:19
041	GPSControl-41	HORA	TR -104 / 420 mts	0	1 s	14:19:55	14:19:56
042	GPSControl-42	HORA	TR -107 / 1410 mt	1	4 s	14:22:33	14:22:37



# Performance do Competidor

## 18o Enduro do Elefante

Clube Country Club  
Nova Venecia - ES

Codigo: 102

Data Largada: 19/04/2015

Nome: **ANDRE FELIPE GLAZAR**

Categoria: REGIONAL

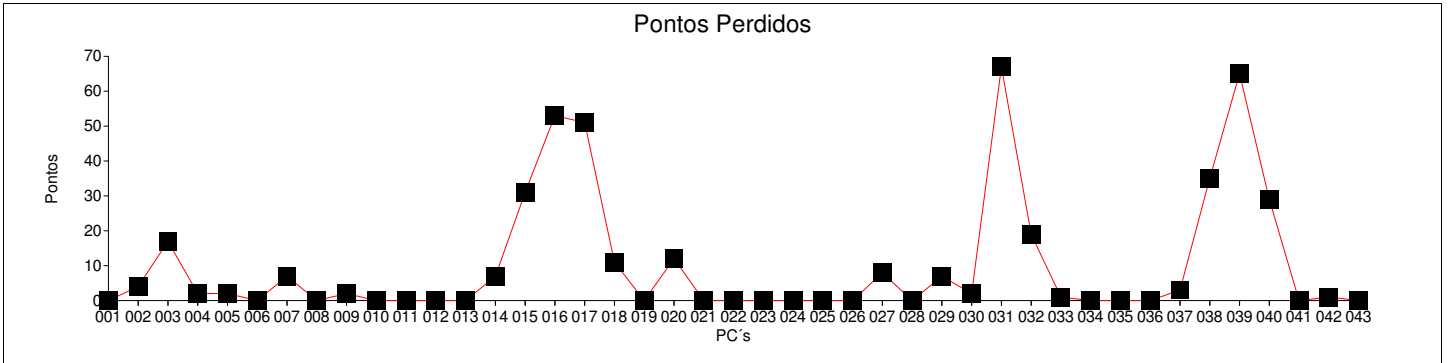
Horário: 09:47:00

ZINSK JEANS / PITU MOTO PECAS / KOLORE SORVETES / TRACSAG

Etapa	Nome PC	Tipo	Localização	Pontuação	Medido	Ideal	Passagem
043	GPSControl-43	HORA	TR -109 / 3460 mt	0	0 s	14:31:30	14:31:30

<b>Etapa</b>	<b>Pontuação Total:</b>	<b>436</b>
--------------	-------------------------	------------

Pontuação Total:  Bonificação:  Penalização:  TOTAL:





Codigo: 112

Data Largada: 19/04/2015

Nome: **BRENO DELBONI BINOW**

Categoria: REGIONAL

Horário: 09:47:30

MEGA STONE REPRESENTAC•OES

Etapa	Nome PC	Tipo	Localização	Pontuação	Medido	Ideal	Passagem
001	GPSControl-1	HORA	TR -3 / 380 mts	5	8 s	09:55:21	09:55:29
002	GPSControl-2	HORA	TR -3 / 1980 mts	23	26 s	09:59:43	10:00:09
003	GPSControl-3	HORA	TR -6 / 2470 mts	56	59 s	10:06:05	10:07:04
004	GPSControl-4	HORA	TR -8 / 3830 mts	9	12 s	10:09:32	10:09:44
005	GPSControl-5	HORA	TR -9 / 330 mts	7	10 s	10:12:59	10:13:09
006	GPSControl-6	HORA	TR -10 / 2300 mts	11	14 s	10:15:55	10:16:09
007	GPSControl-7	HORA	TR -12 / 4450 mts	1.800	0 s	10:21:29	
008	GPSControl-8	HORA	TR -14 / 6110 mts	0	1 s	10:27:13	10:27:14
009	GPSControl-9	HORA	TR -15 / 340 mts	10	13 s	10:29:01	10:29:14
010	GPSControl-10	HORA	TR -17 / 30 mts	22	25 s	10:31:34	10:31:59
011	GPSControl-11	HORA	TR -17 / 2800 mts	0	2 s	10:35:57	10:35:59
012	GPSControl-12	HORA	TR -20 / 720 mts	0	-1 s	10:39:55	10:39:54
013	GPSControl-13	HORA	TR -23 / 2550 mts	255	4 m 18 s	10:42:56	10:47:14
014	GPSControl-14	HORA	TR -25 / 1220 mts	225	3 m 48 s	10:48:31	10:52:19
015	GPSControl-15	HORA	TR -30 / 1450 mts	36	39 s	10:59:35	11:00:14
016	GPSControl-16	HORA	TR -30 / 6110 mts	587	9 m 50 s	11:11:14	11:21:04
017	GPSControl-17	HORA	TR -32 / 1270 mts	1.800	0 s	11:17:38	
018	GPSControl-18	HORA	TR -33 / 1780 mts	601	10 m 4 s	11:18:50	11:28:54
019	GPSControl-19	HORA	TR -34 / 410 mts	615	10 m 18 s	11:20:51	11:31:09
020	GPSControl-20	HORA	TR -39 / 1750 mts	4	7 s	11:55:12	11:55:19
021	GPSControl-21	HORA	TR -45 / 2060 mts	0	-1 s	12:04:35	12:04:34
022	GPSControl-22	HORA	TR -49 / 3190 mts	0	-3 s	12:06:47	12:06:44
023	GPSControl-23	HORA	TR -51 / 3670 mts	6	9 s	12:07:45	12:07:54
024	GPSControl-24	HORA	TR -56 / 1420 mts	0	2 s	12:19:02	12:19:04
025	GPSControl-25	HORA	TR -58 / 1530 mts	0	2 s	12:22:37	12:22:39
026	GPSControl-26	HORA	TR -61 / 3630 mts	0	2 s	12:28:32	12:28:34
027	GPSControl-27	HORA	TR -66 / 3260 mts	6	9 s	12:37:20	12:37:29
028	GPSControl-28	HORA	TR -67 / 550 mts	2	5 s	12:40:39	12:40:44
029	GPSControl-29	HORA	TR -72 / 370 mts	897	-5 m 2 s	12:54:16	12:49:14
030	GPSControl-30	HORA	TR -80 / 630 mts	1.800	0 s	13:07:00	
031	GPSControl-31	HORA	TR -80 / 1420 mts	1.800	0 s	13:09:38	
032	GPSControl-32	HORA	TR -85 / 2850 mts	1.800	0 s	13:18:56	
033	GPSControl-33	HORA	TR -85 / 4650 mts	1.800	0 s	13:25:41	
034	GPSControl-34	HORA	TR -87 / 1330 mts	1.800	0 s	13:30:59	
035	GPSControl-35	HORA	TR -89 / 4030 mts	1.800	0 s	13:35:52	
036	GPSControl-36	HORA	TR -91 / 1170 mts	1.800	0 s	13:39:26	
037	GPSControl-37	HORA	TR -93 / 2190 mts	1.800	0 s	13:42:14	
038	GPSControl-38	HORA	TR -95 / 280 mts	1.800	0 s	13:44:57	
039	GPSControl-39	HORA	TR -95 / 780 mts	1.800	0 s	13:47:57	
040	GPSControl-40	HORA	TR -95 / 1500 mts	1.800	0 s	13:52:17	
041	GPSControl-41	HORA	TR -104 / 420 mts	1.800	0 s	14:20:25	
042	GPSControl-42	HORA	TR -107 / 1410 mt	1.800	0 s	14:23:03	



# Performance do Competidor

## 18o Enduro do Elefante

Clube Country Club

Nova Venecia - ES

Codigo: 112

Data Largada: 19/04/2015

Nome: **BRENO DELBONI BINOW**

Categoria: REGIONAL

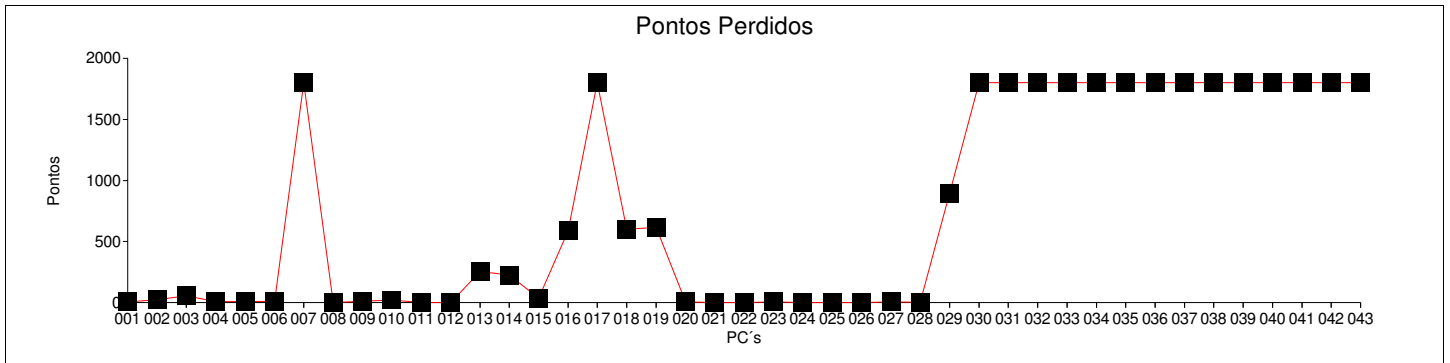
Horário: 09:47:30

MEGA STONE REPRESENTAC•C-ES

Etapa	Nome PC	Tipo	Localização	Pontuação	Medido	Ideal	Passagem
043	GPSControl-43	HORA	TR -109 / 3460 mt	1.800	0 s	14:32:00	

<b>Etapa</b>	<b>Pontuação Total:</b>	<b>32.177</b>
--------------	-------------------------	---------------

Pontuação Total: **32.177** Bonificação:  Penalização:  TOTAL: **32.177**





# Performance do Competidor

## 18o Enduro do Elefante

Clube Country Club

Nova Venecia - ES

Codigo: 153

Data Largada: 19/04/2015

Nome: **ADONIAS PETTER**

Categoria: SENIOR

Horário: 09:08:00

LEKKER/SUPERMERCADO SCHWAMBACH/CTAC - AFONSO CLCIUDIO

Etapa	Nome PC	Tipo	Localização	Pontuação	Medido	Ideal	Passagem
001	GPSControl-1	HORA	TR -3 / 380 mts	33	-14 s	09:15:30	09:15:16
002	GPSControl-2	HORA	TR -3 / 1980 mts	83	1 m 26 s	09:19:11	09:20:37
003	GPSControl-3	HORA	TR -6 / 2470 mts	0	2 s	09:26:11	09:26:13
004	GPSControl-4	HORA	TR -8 / 3830 mts	9	12 s	09:29:08	09:29:20
005	GPSControl-5	HORA	TR -9 / 330 mts	23	26 s	09:32:07	09:32:33
006	GPSControl-6	HORA	TR -10 / 2300 mts	12	15 s	09:34:47	09:35:02
007	GPSControl-7	HORA	TR -12 / 4450 mts	55	58 s	09:39:31	09:40:29
008	GPSControl-8	HORA	TR -14 / 6110 mts	2	5 s	09:46:32	09:46:37
009	GPSControl-9	HORA	TR -15 / 340 mts	16	19 s	09:48:06	09:48:25
010	GPSControl-10	HORA	TR -17 / 30 mts	32	35 s	09:50:27	09:51:02
011	GPSControl-11	HORA	TR -17 / 2800 mts	0	1 s	09:54:37	09:54:38
012	GPSControl-12	HORA	TR -20 / 720 mts	0	2 s	09:58:15	09:58:17
013	GPSControl-13	HORA	TR -23 / 2550 mts	0	1 s	10:01:01	10:01:02
014	GPSControl-14	HORA	TR -25 / 1220 mts	13	16 s	10:05:59	10:06:15
015	GPSControl-15	HORA	TR -30 / 1450 mts	25	28 s	10:17:15	10:17:43
016	GPSControl-16	HORA	TR -30 / 6110 mts	113	1 m 56 s	10:27:14	10:29:10
017	GPSControl-17	HORA	TR -32 / 1270 mts	42	45 s	10:35:18	10:36:03
018	GPSControl-18	HORA	TR -33 / 1780 mts	20	23 s	10:36:20	10:36:43
019	GPSControl-19	HORA	TR -34 / 410 mts	41	44 s	10:38:01	10:38:45
020	GPSControl-20	HORA	TR -39 / 1750 mts	8	11 s	11:15:12	11:15:23
021	GPSControl-21	HORA	TR -45 / 2060 mts	2	5 s	11:24:21	11:24:26
022	GPSControl-22	HORA	TR -49 / 3190 mts	11	14 s	11:26:20	11:26:34
023	GPSControl-23	HORA	TR -51 / 3670 mts	18	21 s	11:27:12	11:27:33
024	GPSControl-24	HORA	TR -56 / 1420 mts	0	2 s	11:38:03	11:38:05
025	GPSControl-25	HORA	TR -58 / 1530 mts	32	35 s	11:41:09	11:41:44
026	GPSControl-26	HORA	TR -61 / 3630 mts	70	1 m 13 s	11:46:22	11:47:35
027	GPSControl-27	HORA	TR -66 / 3260 mts	36	39 s	11:54:35	11:55:14
028	GPSControl-28	HORA	TR -67 / 550 mts	1.800	0 s	11:57:30	
029	GPSControl-29	HORA	TR -72 / 370 mts	492	-2 m 47 s	12:13:41	12:10:54
030	GPSControl-30	HORA	TR -80 / 630 mts	1.800	0 s	12:25:50	
031	GPSControl-31	HORA	TR -80 / 1420 mts	1.800	0 s	12:27:59	
032	GPSControl-32	HORA	TR -85 / 2850 mts	1.800	0 s	12:37:14	
033	GPSControl-33	HORA	TR -85 / 4650 mts	1.800	0 s	12:42:38	
034	GPSControl-34	HORA	TR -87 / 1330 mts	1.800	0 s	12:49:41	
035	GPSControl-35	HORA	TR -89 / 4030 mts	1.800	0 s	12:54:02	
036	GPSControl-36	HORA	TR -91 / 1170 mts	1.800	0 s	12:57:12	
037	GPSControl-37	HORA	TR -93 / 2190 mts	1.800	0 s	12:59:32	
038	GPSControl-38	HORA	TR -95 / 280 mts	1.800	0 s	13:02:03	
039	GPSControl-39	HORA	TR -95 / 780 mts	1.800	0 s	13:04:12	
040	GPSControl-40	HORA	TR -95 / 1500 mts	1.800	0 s	13:07:17	
041	GPSControl-41	HORA	TR -104 / 420 mts	1.800	0 s	13:35:10	
042	GPSControl-42	HORA	TR -107 / 1410 mt	1.800	0 s	13:37:37	



# Performance do Competidor

## 18o Enduro do Elefante

Clube Country Club  
Nova Venecia - ES

Codigo: 153

Data Largada: 19/04/2015

Nome: **ADONIAS PETTER**

Categoria: SENIOR

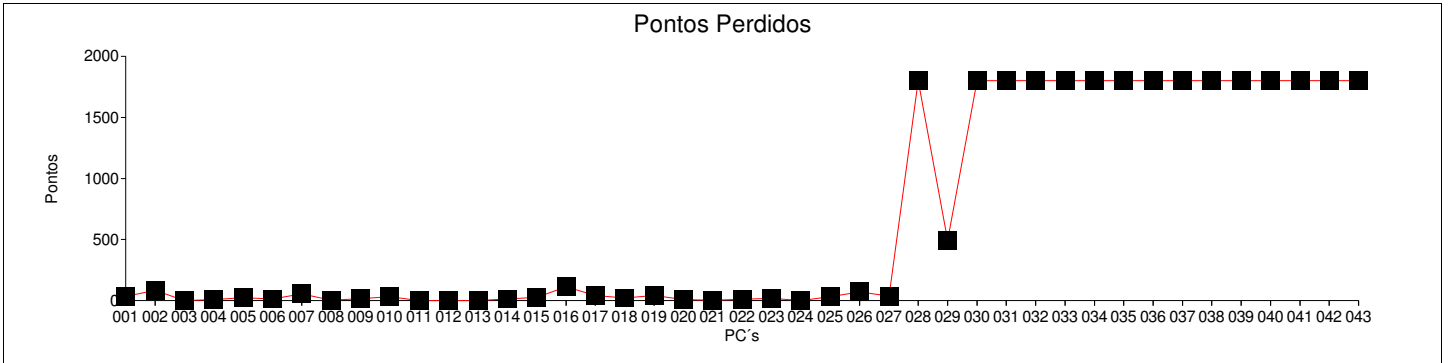
Horário: 09:08:00

LEKKER/SUPERMERCADO SCHWAMBACH/CTAC - AFONSO CLCIUDIO

Etapa	Nome PC	Tipo	Localização	Pontuação	Medido	Ideal	Passagem
043	GPSControl-43	HORA	TR -109 / 3460 mt	1.800	0 s	13:46:05	

<b>Etapa</b>	<b>Pontuação Total:</b>	<b>28.188</b>
--------------	-------------------------	---------------

**Pontuação Total:**  **Bonificação:**  **Penalização:**  **TOTAL:**



Codigo: 166

Data Largada: 19/04/2015

Nome: **LUIZ FELIPE ZAVARIZE**

Categoria: SENIOR

Horário: 09:06:30

FZ GRANITOS/CAFE MAIS AROMA/TOPCARD/SUP. AVENIDA

Etapa	Nome PC	Tipo	Localização	Pontuação	Medido	Ideal	Passagem
001	GPSControl-1	HORA	TR -3 / 380 mts	6	9 s	09:14:00	09:14:09
002	GPSControl-2	HORA	TR -3 / 1980 mts	42	45 s	09:17:41	09:18:26
003	GPSControl-3	HORA	TR -6 / 2470 mts	0	0 s	09:24:41	09:24:41
004	GPSControl-4	HORA	TR -8 / 3830 mts	6	9 s	09:27:38	09:27:47
005	GPSControl-5	HORA	TR -9 / 330 mts	14	17 s	09:30:37	09:30:54
006	GPSControl-6	HORA	TR -10 / 2300 mts	1	4 s	09:33:17	09:33:21
007	GPSControl-7	HORA	TR -12 / 4450 mts	16	19 s	09:38:01	09:38:20
008	GPSControl-8	HORA	TR -14 / 6110 mts	0	1 s	09:45:02	09:45:03
009	GPSControl-9	HORA	TR -15 / 340 mts	13	16 s	09:46:36	09:46:52
010	GPSControl-10	HORA	TR -17 / 30 mts	12	15 s	09:48:57	09:49:12
011	GPSControl-11	HORA	TR -17 / 2800 mts	0	0 s	09:53:07	09:53:07
012	GPSControl-12	HORA	TR -20 / 720 mts	0	2 s	09:56:45	09:56:47
013	GPSControl-13	HORA	TR -23 / 2550 mts	3	-4 s	09:59:31	09:59:27
014	GPSControl-14	HORA	TR -25 / 1220 mts	1	4 s	10:04:29	10:04:33
015	GPSControl-15	HORA	TR -30 / 1450 mts	10	13 s	10:15:45	10:15:58
016	GPSControl-16	HORA	TR -30 / 6110 mts	51	54 s	10:25:44	10:26:38
017	GPSControl-17	HORA	TR -32 / 1270 mts	90	1 m 33 s	10:33:48	10:35:21
018	GPSControl-18	HORA	TR -33 / 1780 mts	58	1 m 1 s	10:34:50	10:35:51
019	GPSControl-19	HORA	TR -34 / 410 mts	72	1 m 15 s	10:36:31	10:37:46
020	GPSControl-20	HORA	TR -39 / 1750 mts	24	27 s	11:13:42	11:14:09
021	GPSControl-21	HORA	TR -45 / 2060 mts	0	0 s	11:22:51	11:22:51
022	GPSControl-22	HORA	TR -49 / 3190 mts	0	-1 s	11:24:50	11:24:49
023	GPSControl-23	HORA	TR -51 / 3670 mts	7	10 s	11:25:42	11:25:52
024	GPSControl-24	HORA	TR -56 / 1420 mts	0	1 s	11:36:33	11:36:34
025	GPSControl-25	HORA	TR -58 / 1530 mts	0	-1 s	11:39:39	11:39:38
026	GPSControl-26	HORA	TR -61 / 3630 mts	11	14 s	11:44:52	11:45:06
027	GPSControl-27	HORA	TR -66 / 3260 mts	5	8 s	11:53:05	11:53:13
028	GPSControl-28	HORA	TR -67 / 550 mts	2	5 s	11:56:00	11:56:05
029	GPSControl-29	HORA	TR -72 / 370 mts	26	29 s	12:12:11	12:12:40
030	GPSControl-30	HORA	TR -80 / 630 mts	5	8 s	12:24:20	12:24:28
031	GPSControl-31	HORA	TR -80 / 1420 mts	106	1 m 49 s	12:26:29	12:28:18
032	GPSControl-32	HORA	TR -85 / 2850 mts	127	2 m 10 s	12:35:44	12:37:54
033	GPSControl-33	HORA	TR -85 / 4650 mts	173	2 m 56 s	12:41:08	12:44:04
034	GPSControl-34	HORA	TR -87 / 1330 mts	24	27 s	12:48:11	12:48:38
035	GPSControl-35	HORA	TR -89 / 4030 mts	2	5 s	12:52:32	12:52:37
036	GPSControl-36	HORA	TR -91 / 1170 mts	0	3 s	12:55:42	12:55:45
037	GPSControl-37	HORA	TR -93 / 2190 mts	22	25 s	12:58:02	12:58:27
038	GPSControl-38	HORA	TR -95 / 280 mts	14	17 s	13:00:33	13:00:50
039	GPSControl-39	HORA	TR -95 / 780 mts	80	1 m 23 s	13:02:42	13:04:05
040	GPSControl-40	HORA	TR -95 / 1500 mts	59	1 m 2 s	13:05:47	13:06:49
041	GPSControl-41	HORA	TR -104 / 420 mts	0	0 s	13:33:40	13:33:40
042	GPSControl-42	HORA	TR -107 / 1410 mt	17	20 s	13:36:07	13:36:27



# Performance do Competidor

## 18o Enduro do Elefante

Clube Country Club  
Nova Venecia - ES

Codigo: 166

Data Largada: 19/04/2015

Nome: **LUIZ FELIPE ZAVARIZE**

Categoria: SENIOR

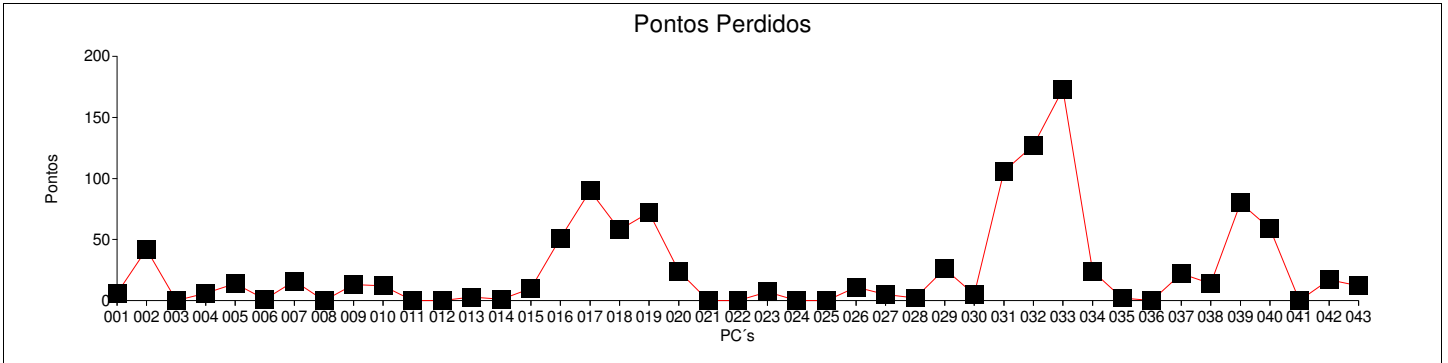
Horário: 09:06:30

FZ GRANITOS/CAFE MAIS AROMA/TOPCARD/SUP. AVENIDA

Etapa	Nome PC	Tipo	Localização	Pontuação	Medido	Ideal	Passagem
043	GPSControl-43	HORA	TR -109 / 3460 mt	12	-7 s	13:44:35	13:44:28

<b>Etapa</b>	<b>Pontuação Total:</b>	<b>1.111</b>
--------------	-------------------------	--------------

Pontuação Total:  Bonificação:  Penalização:  TOTAL:



Codigo: 167

Data Largada: 19/04/2015

Nome: **RODRIGO SUNDERHUS LUBE**

Categoria: SENIOR

Horário: 09:08:30

JLR TRANSPORTES /TRAIL C. VIANA/SAIONARA RACING

Etapa	Nome PC	Tipo	Localização	Pontuação	Medido	Ideal	Passagem
001	GPSControl-1	HORA	TR -3 / 380 mts	9	12 s	09:16:00	09:16:12
002	GPSControl-2	HORA	TR -3 / 1980 mts	61	1 m 4 s	09:19:41	09:20:45
003	GPSControl-3	HORA	TR -6 / 2470 mts	0	3 s	09:26:41	09:26:44
004	GPSControl-4	HORA	TR -8 / 3830 mts	4	7 s	09:29:38	09:29:45
005	GPSControl-5	HORA	TR -9 / 330 mts	17	20 s	09:32:37	09:32:57
006	GPSControl-6	HORA	TR -10 / 2300 mts	2	5 s	09:35:17	09:35:22
007	GPSControl-7	HORA	TR -12 / 4450 mts	18	21 s	09:40:01	09:40:22
008	GPSControl-8	HORA	TR -14 / 6110 mts	0	2 s	09:47:02	09:47:04
009	GPSControl-9	HORA	TR -15 / 340 mts	20	23 s	09:48:36	09:48:59
010	GPSControl-10	HORA	TR -17 / 30 mts	48	51 s	09:50:57	09:51:48
011	GPSControl-11	HORA	TR -17 / 2800 mts	0	0 s	09:55:07	09:55:07
012	GPSControl-12	HORA	TR -20 / 720 mts	0	0 s	09:58:45	09:58:45
013	GPSControl-13	HORA	TR -23 / 2550 mts	6	-5 s	10:01:31	10:01:26
014	GPSControl-14	HORA	TR -25 / 1220 mts	1	4 s	10:06:29	10:06:33
015	GPSControl-15	HORA	TR -30 / 1450 mts	8	11 s	10:17:45	10:17:56
016	GPSControl-16	HORA	TR -30 / 6110 mts	81	1 m 24 s	10:27:44	10:29:08
017	GPSControl-17	HORA	TR -32 / 1270 mts	900	19 m 30 s	10:35:48	10:55:18
018	GPSControl-18	HORA	TR -33 / 1780 mts	900	19 m 9 s	10:36:50	10:55:59
019	GPSControl-19	HORA	TR -34 / 410 mts	900	19 m 32 s	10:38:31	10:58:03
020	GPSControl-20	HORA	TR -39 / 1750 mts	36	39 s	11:15:42	11:16:21
021	GPSControl-21	HORA	TR -45 / 2060 mts	0	0 s	11:24:51	11:24:51
022	GPSControl-22	HORA	TR -49 / 3190 mts	12	15 s	11:26:50	11:27:05
023	GPSControl-23	HORA	TR -51 / 3670 mts	20	23 s	11:27:42	11:28:05
024	GPSControl-24	HORA	TR -56 / 1420 mts	0	0 s	11:38:33	11:38:33
025	GPSControl-25	HORA	TR -58 / 1530 mts	0	0 s	11:41:39	11:41:39
026	GPSControl-26	HORA	TR -61 / 3630 mts	15	18 s	11:46:52	11:47:10
027	GPSControl-27	HORA	TR -66 / 3260 mts	15	18 s	11:55:05	11:55:23
028	GPSControl-28	HORA	TR -67 / 550 mts	18	21 s	11:58:00	11:58:21
029	GPSControl-29	HORA	TR -72 / 370 mts	14	17 s	12:14:11	12:14:28
030	GPSControl-30	HORA	TR -80 / 630 mts	0	2 s	12:26:20	12:26:22
031	GPSControl-31	HORA	TR -80 / 1420 mts	77	1 m 20 s	12:28:29	12:29:49
032	GPSControl-32	HORA	TR -85 / 2850 mts	116	1 m 59 s	12:37:44	12:39:43
033	GPSControl-33	HORA	TR -85 / 4650 mts	168	2 m 51 s	12:43:08	12:45:59
034	GPSControl-34	HORA	TR -87 / 1330 mts	7	10 s	12:50:11	12:50:21
035	GPSControl-35	HORA	TR -89 / 4030 mts	3	6 s	12:54:32	12:54:38
036	GPSControl-36	HORA	TR -91 / 1170 mts	0	3 s	12:57:42	12:57:45
037	GPSControl-37	HORA	TR -93 / 2190 mts	14	17 s	13:00:02	13:00:19
038	GPSControl-38	HORA	TR -95 / 280 mts	37	40 s	13:02:33	13:03:13
039	GPSControl-39	HORA	TR -95 / 780 mts	121	2 m 4 s	13:04:42	13:06:46
040	GPSControl-40	HORA	TR -95 / 1500 mts	172	2 m 55 s	13:07:47	13:10:42
041	GPSControl-41	HORA	TR -104 / 420 mts	2	5 s	13:35:40	13:35:45
042	GPSControl-42	HORA	TR -107 / 1410 mt	19	22 s	13:38:07	13:38:29



# Performance do Competidor

## 18o Enduro do Elefante

Clube Country Club

Nova Venecia - ES

Codigo: 167

Data Largada: 19/04/2015

Nome: **RODRIGO SUNDERHUS LUBE**

Categoria: SENIOR

Horário: 09:08:30

JLR TRANSPORTES /TRAIL C. VIANA/SAIONARA RACING

Etapa	Nome PC	Tipo	Localização	Pontuação	Medido	Ideal	Passagem
043	GPSControl-43	HORA	TR -109 / 3460 mt	0	1 s	13:46:35	13:46:36

<b>Etapa</b>	<b>Pontuação Total:</b>	<b>3.841</b>
--------------	-------------------------	--------------

Pontuação Total:  Bonificação:  Penalização:  TOTAL:

